








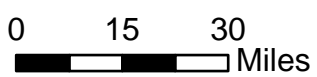


-  Dip Site
-  Drop Point
-  Helispot
-  Repeater
-  Spot Fire
-  Uncontrolled Fire Edge
-  Completed Dozer Line
-  Proposed Dozer Line
-  Wild & Scenic River



### IAP

CA-MNF-000753  
 August Complex  
 09/15/2020  
 522,957 acres at  
 09/13/2020 2359