



IAP MAP

August Complex

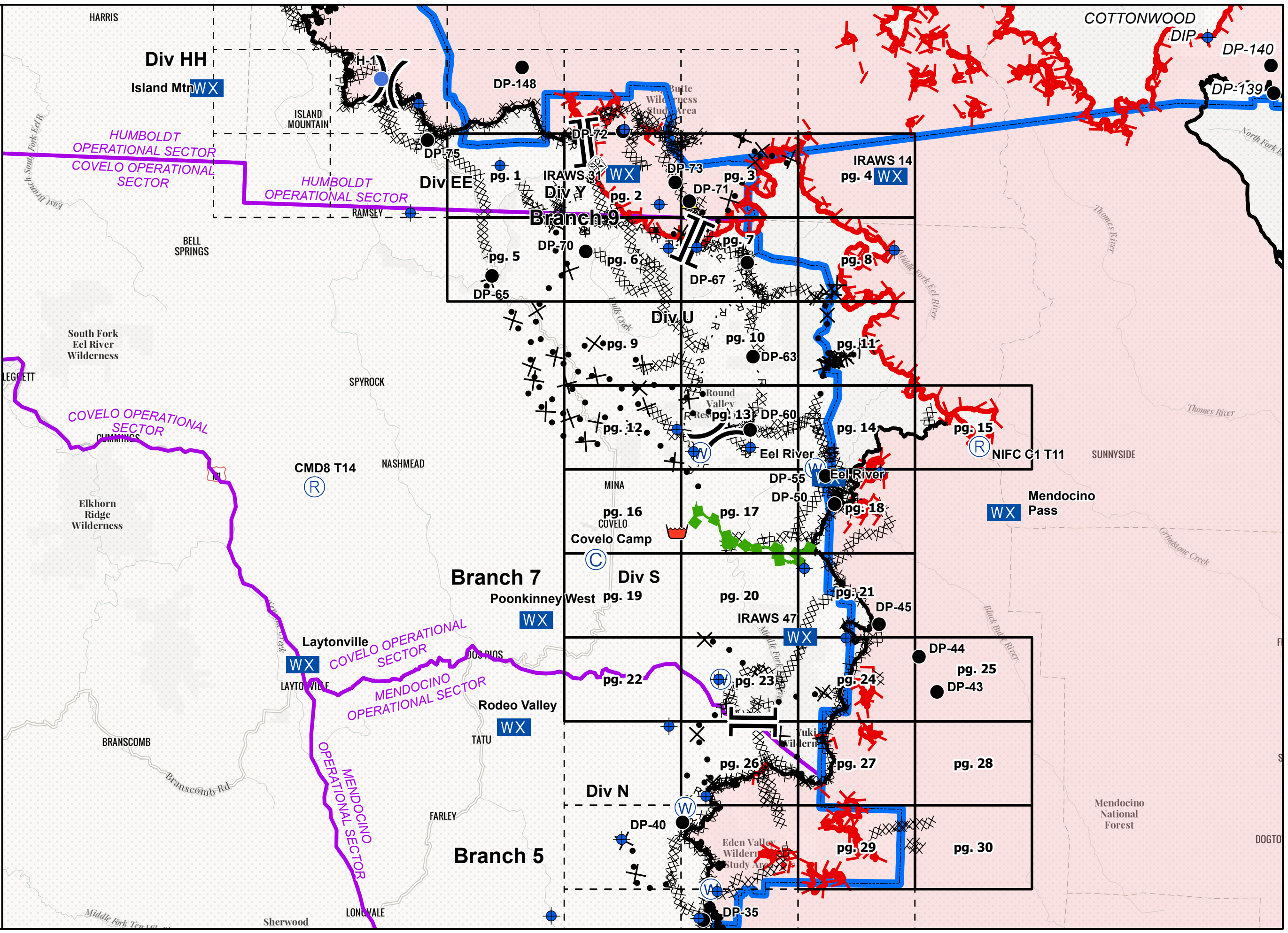
West Zone

CA-MEU-10843
 October 1, 2020
 0700 - 0700 NAD 83
 Overview

COVELO OPERATIONAL SECTOR

- Bridge
- Camp
- Dip Site
- Drop Point
- Helispot
- Mobile Weather Unit
- Repeater
- Retardant/Mud Pit
- Safety Zone
- Water Source
- Division Break
- Branch Break
- Dip Site
- Drop Point
- Helispot
- Zone Boundary
- Operational Sectors
- Uncontrolled Fire Edge
- Contained Line
- Completed Dozer Line
- Completed Hand Line
- Road as Completed Line
- Proposed Dozer Line
- Escape Route
- Wildfire Daily Fire Perimeter

CALFIRE GIS
 9/30/2020
 22:13 hrs





IAP MAP

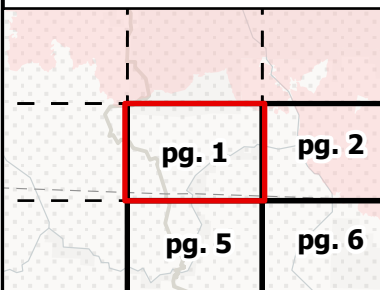
August Complex
West Zone

CA-MEU-10843
October 1, 2020
0700 - 0700 NAD 83
Page 1 of 30
Branch 9/11 Div EE

COVELO Operational Sector

- Zone Boundary
- Wildfire Daily Fire Perimeter
- Contained Line
- Completed Dozer Line
- Road as Completed Line
- Proposed Dozer Line
- Dip Site
- Structures

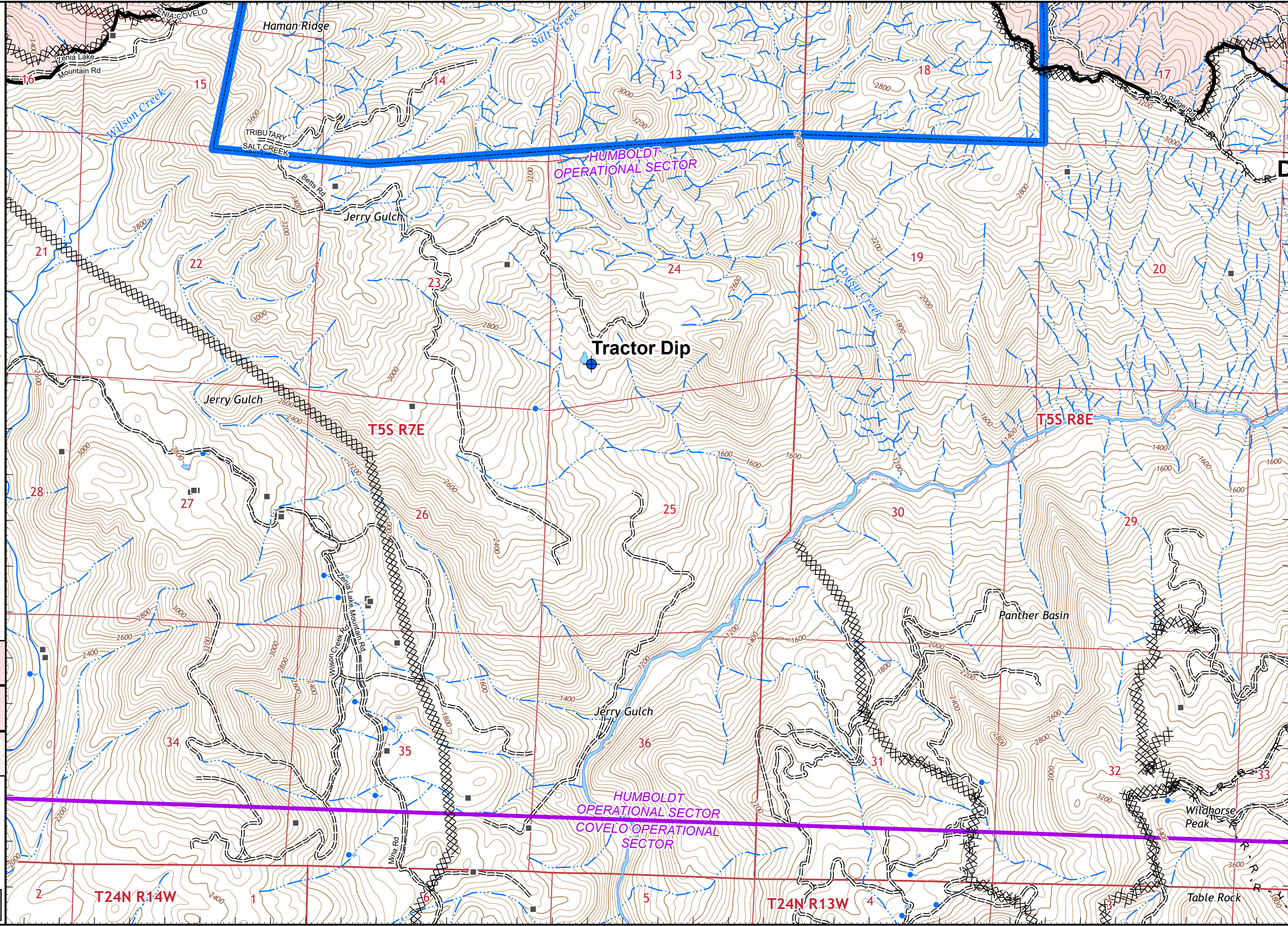
Adjacent Pages



Miles
0 0.25 0.5

1:24,000

CALFIRE GIS
9/30/2020
21:27 hrs





IAP MAP

August Complex
West Zone


CA-MEU-10843
October 1, 2020
0700 - 0700 NAD 83
Page 2 of 30
Branch 9 Div Y/EE

COVELO Operational Sector

- Zone Boundary
- Wildfire Daily Fire Perimeter
- Uncontrolled Fire Edge
- Contained Line
- Completed Dozer Line
- Completed Hand Line
- Road as Completed Line
- Bridge
- Dip Site
- Drop Point
- Mobile Weather Unit
- Branch Break
- Structures

Adjacent Pages

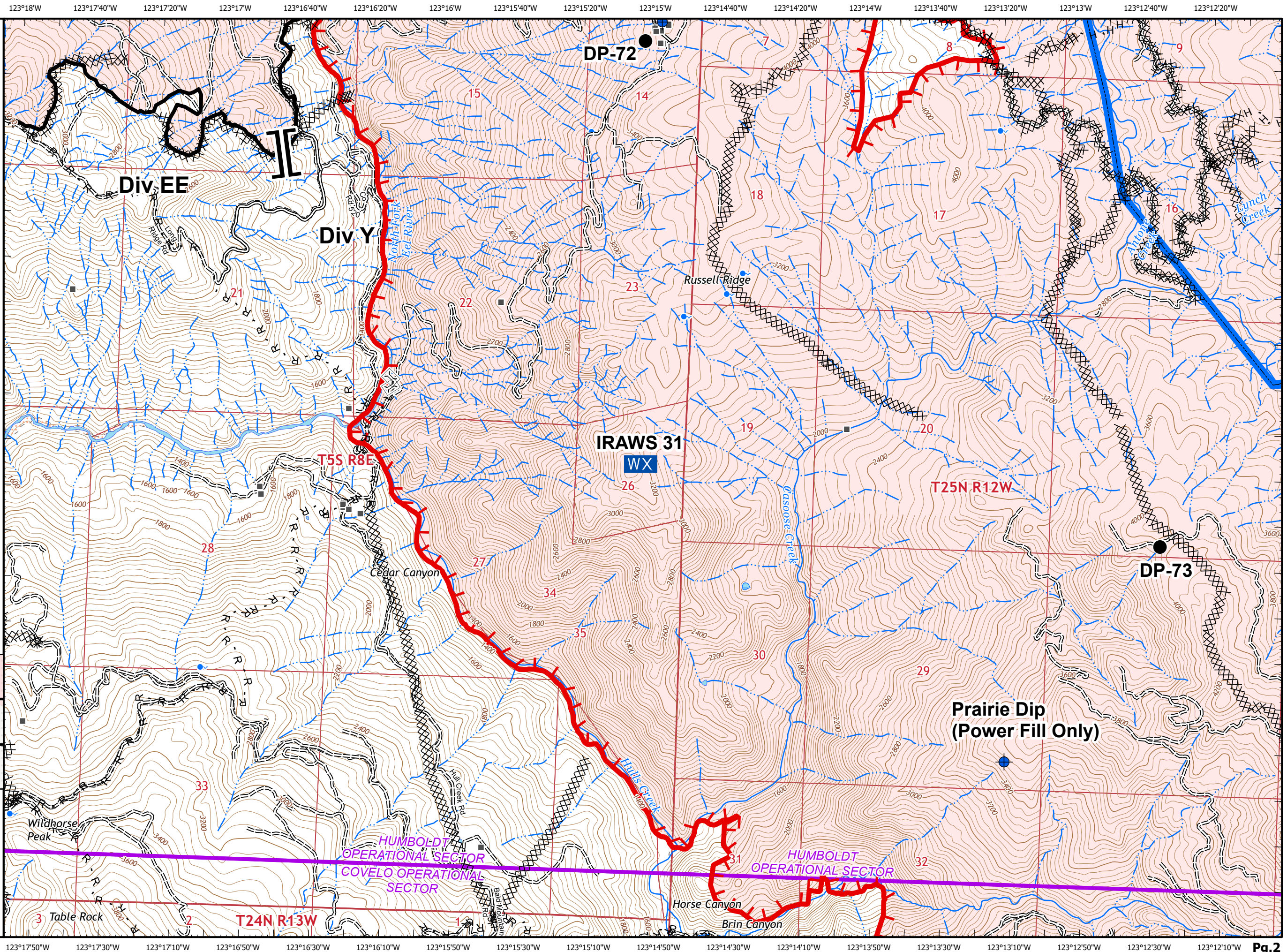
pg. 1	pg. 2	pg. 3
pg. 5	pg. 6	pg. 7



0 0.25 0.5
Miles

1:24,000

CALFIRE GIS
9/30/2020
21:27 hrs





IAP MAP

August Complex West Zone

CA-MEU-10843
October 1, 2020
0700 - 0700 NAD 83
Page 3 of 30
Branch 9 Div U/Y

COVELO Operational Sector

- Zone Boundary
- Wildfire Daily Fire Perimeter
- Uncontrolled Fire Edge
- Completed Dozer Line
- Completed Hand Line
- Proposed Dozer Line
- Drop Point
- Safety Zone
- Structures

Adjacent Pages

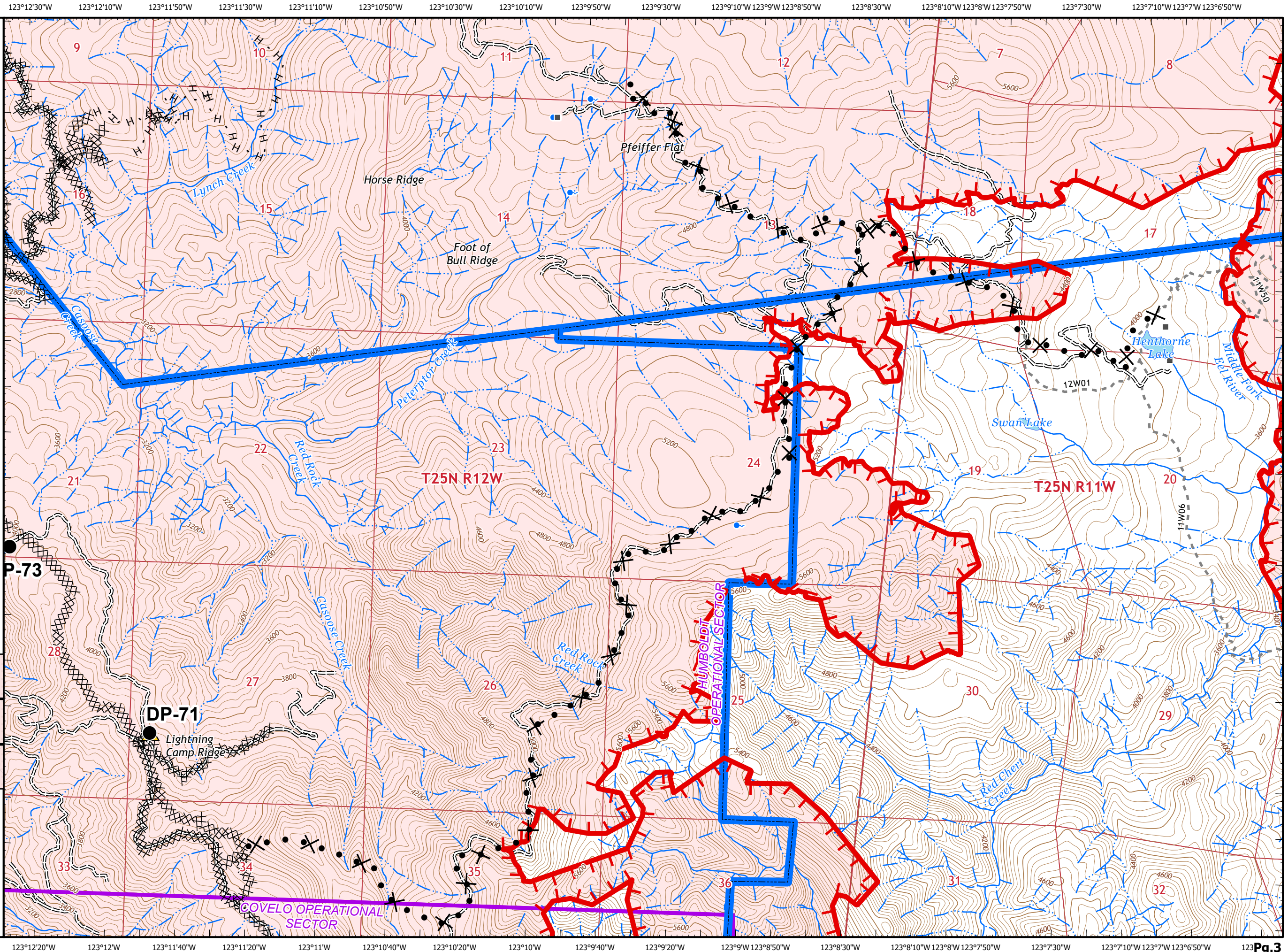
pg. 2	pg. 3	pg. 4
pg. 6	pg. 7	pg. 8



Miles
0 0.25 0.5

1:24,000

CAL FIRE GIS
9/30/2020
21:28 hrs











IAP MAP

August Complex West Zone

CA-MEU-10843
October 1, 2020
0700 - 0700 NAD 83
Page 4 of 30
South Zone

COVELO Operational Sector

-  Zone Boundary
-  Wildfire Daily Fire Perimeter
-  Uncontrolled Fire Edge
-  Proposed Dozer Line
-  Mobile Weather Unit
-  Structures

Adjacent Pages

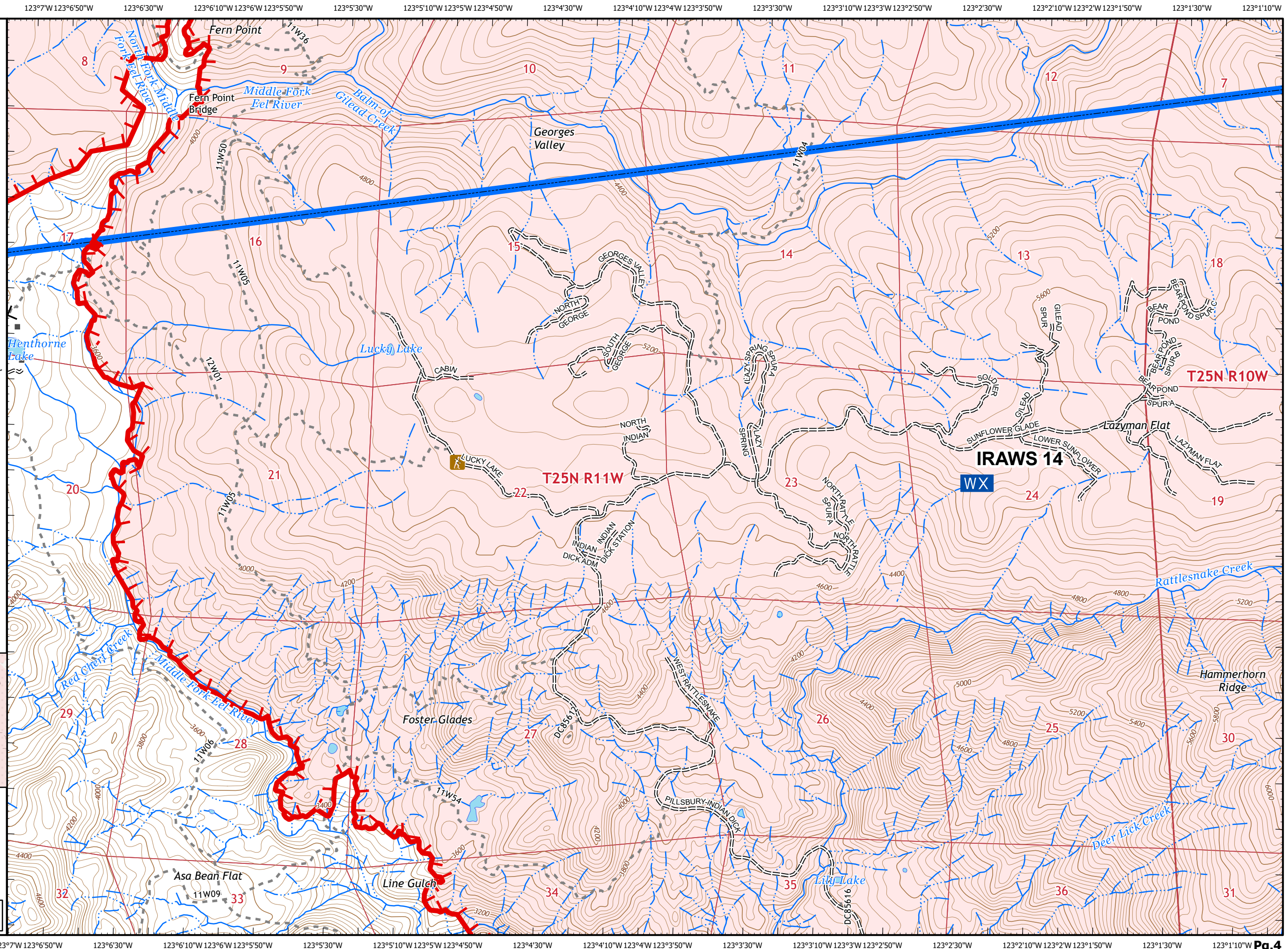
pg. 3	pg. 4
pg. 7	pg. 8



Miles
0 0.25 0.5

1:24,000

CALFIRE GIS
9/30/2020
21:28 hrs





IAP MAP

August Complex
West Zone

CA-MEU-10843
October 1, 2020
0700 - 0700 NAD 83
Page 5 of 30
Branch 9 Div EE

COVELO Operational Sector

- XX XX Completed Dozer Line
- R · Road as Completed Line
- X· Proposed Dozer Line
- Drop Point
- Structures

Adjacent Pages

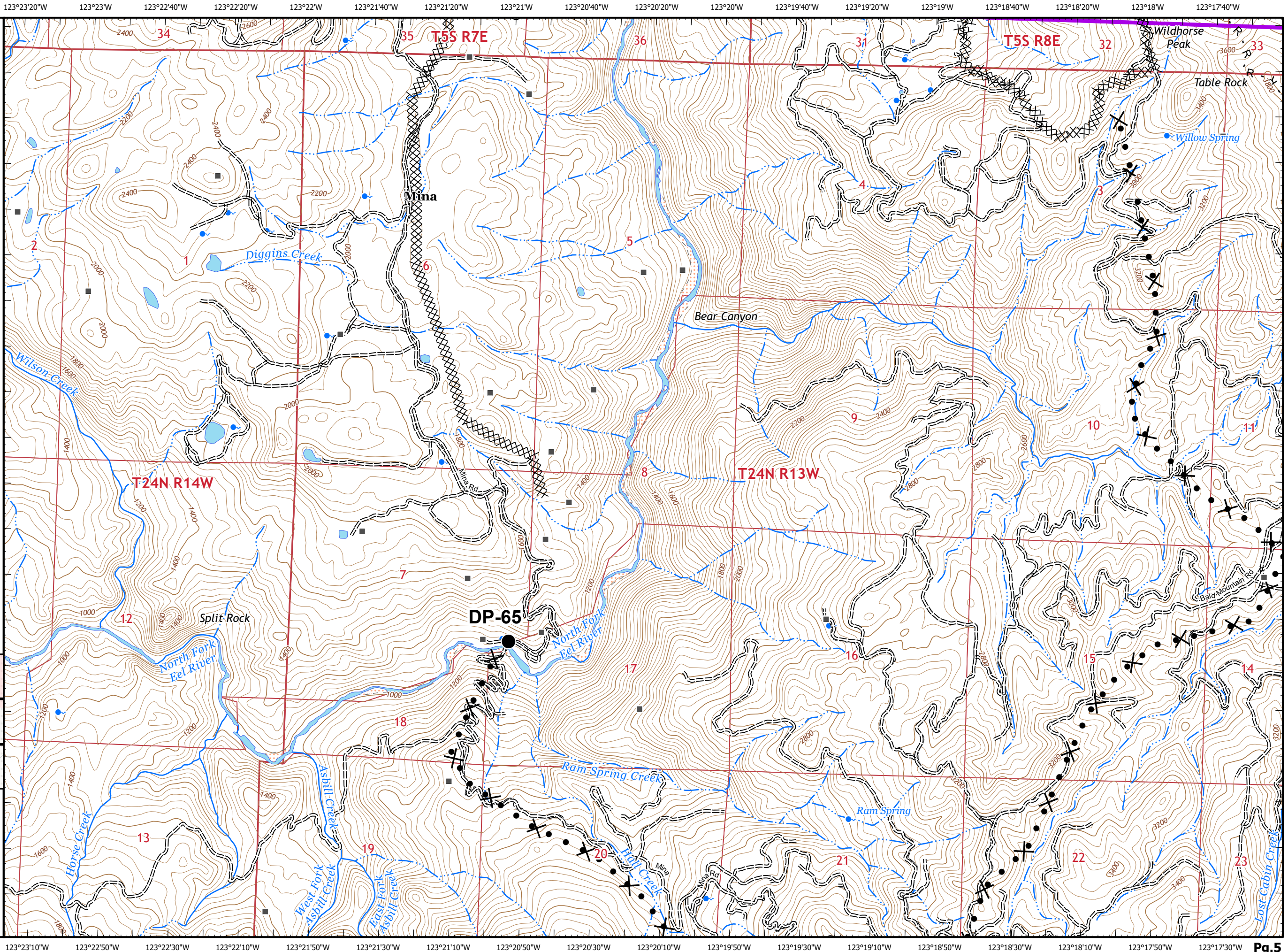
pg. 1	pg. 2
pg. 5	pg. 6
	pg. 9



Miles
0 0.25 0.5

1:24,000

CALFIRE GIS
9/30/2020
21:29 hrs





IAP MAP

August Complex
West Zone

CA-MEU-10843
October 1, 2020
0700 - 0700 NAD 83
Page 6 of 30
Branch 7/9 Div U/Y

COVELO Operational Sector

- Wildfire Daily Fire Perimeter
- Uncontrolled Fire Edge
- Completed Dozer Line
- Completed Hand Line
- Road as Completed Line
- Proposed Dozer Line
- Dip Site
- Drop Point
- Structures

Adjacent Pages

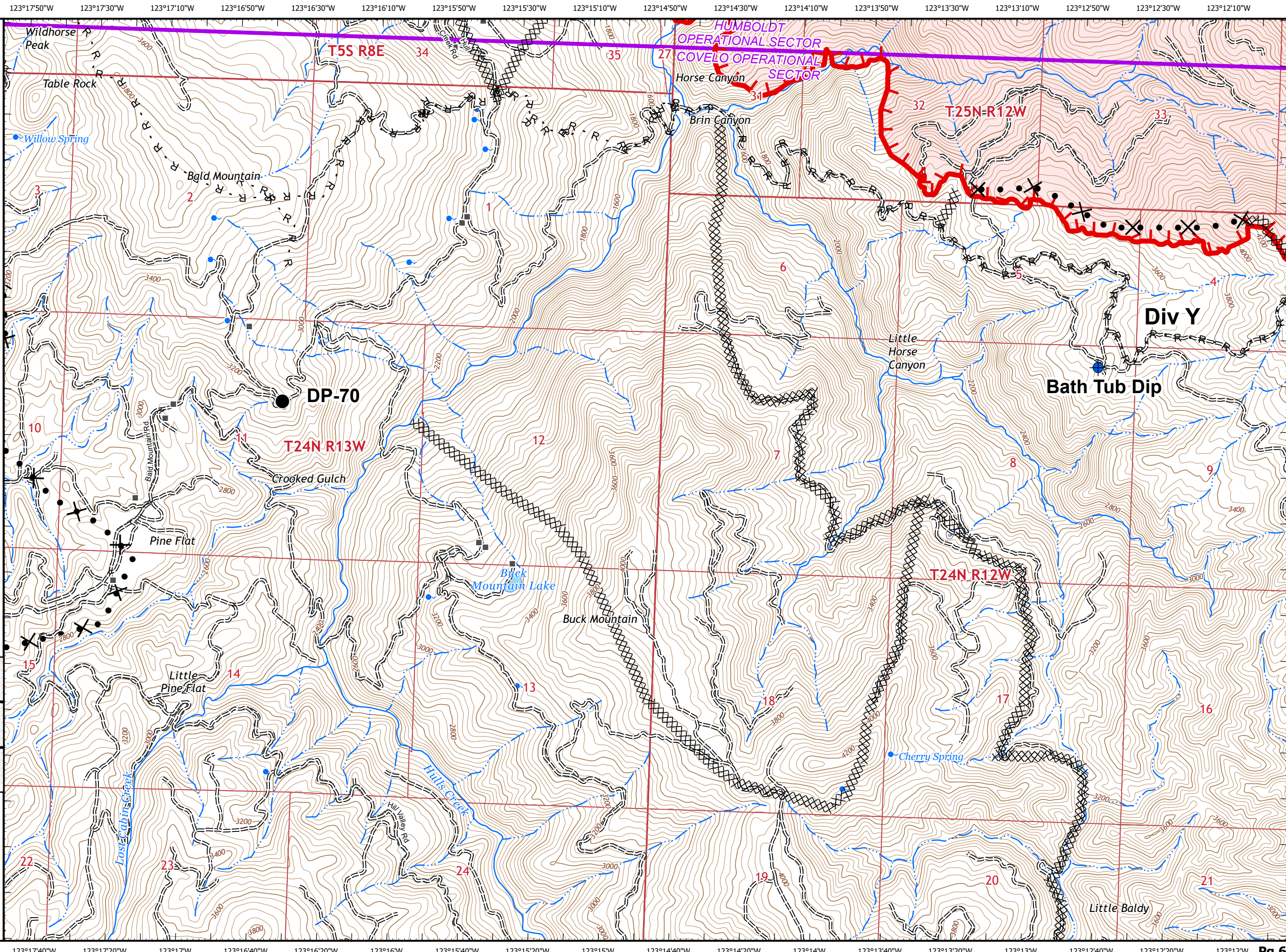
pg. 1	pg. 2	pg. 3
pg. 5	pg. 6	pg. 7
	pg. 9	pg. 10



Miles
0 0.25 0.5

1:24,000

CALFIRE GIS
9/30/2020
21:29 hrs





IAP MAP

August Complex
West Zone

CA-MEU-10843
October 1, 2020
0700 - 0700 NAD 83
Page 7 of 30
Branch 7/9 Div U/Y

COVELO Operational Sector

- Zone Boundary
- Wildfire Daily Fire Perimeter
- Uncontrolled Fire Edge
- Completed Dozer Line
- Road as Completed Line
- Proposed Dozer Line
- Dip Site
- Drop Point
- Branch Break

Adjacent Pages

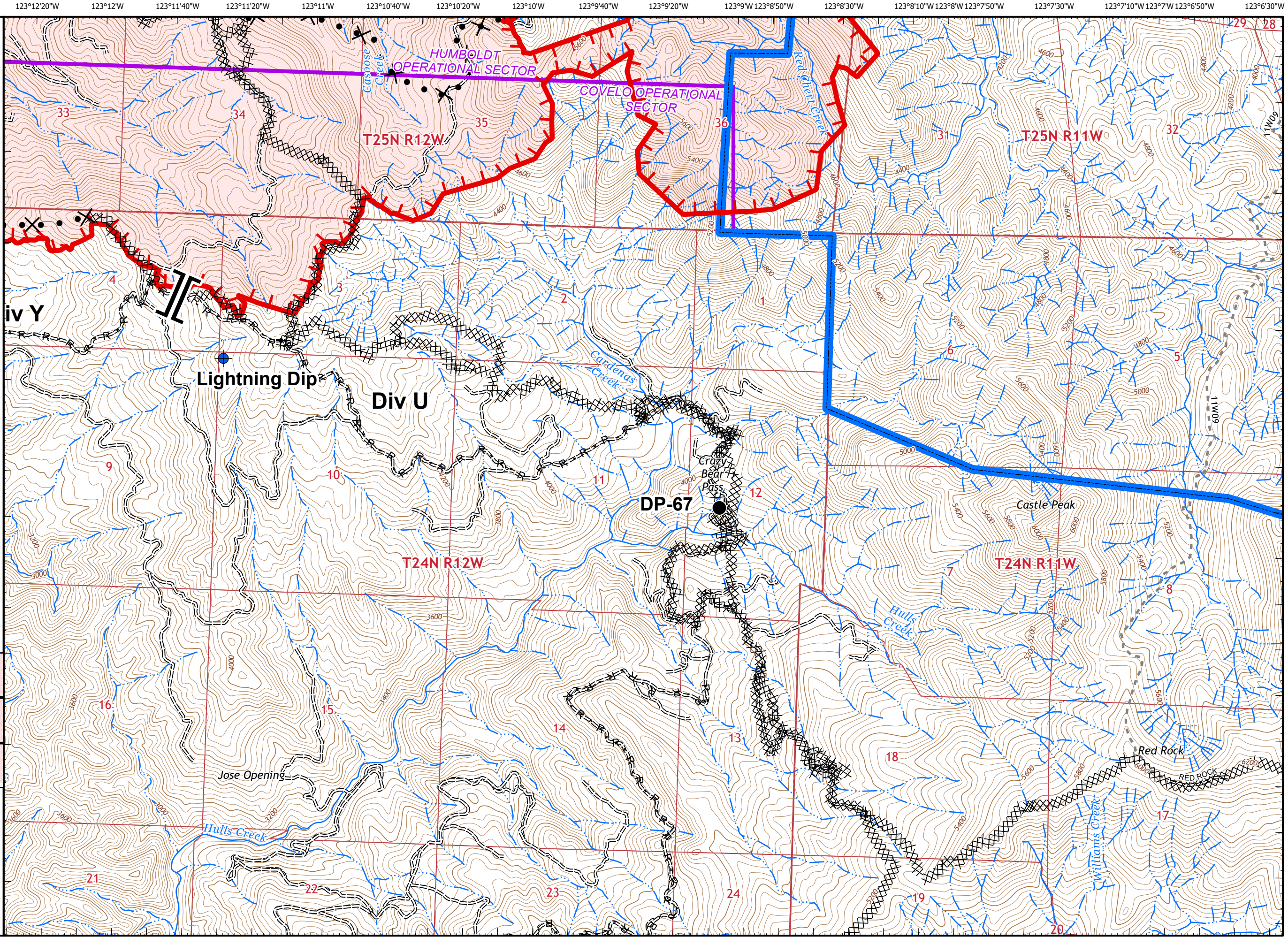
pg. 2	pg. 3	pg. 4
pg. 6	pg. 7	pg. 8
pg. 9	pg. 10	pg. 11



Miles
0 0.25 0.5

1:24,000

CALFIRE GIS
9/30/2020
21:30 hrs





IAP MAP

August Complex
West Zone

CA-MEU-10843
October 1, 2020
0700 - 0700 NAD 83
Page 8 of 30
Branch 7 Div U

COVELO Operational Sector

- Zone Boundary
- Wildfire Daily Fire Perimeter
- Uncontrolled Fire Edge
- Completed Dozer Line
- Proposed Dozer Line
- Dip Site
- Structures

Adjacent Pages

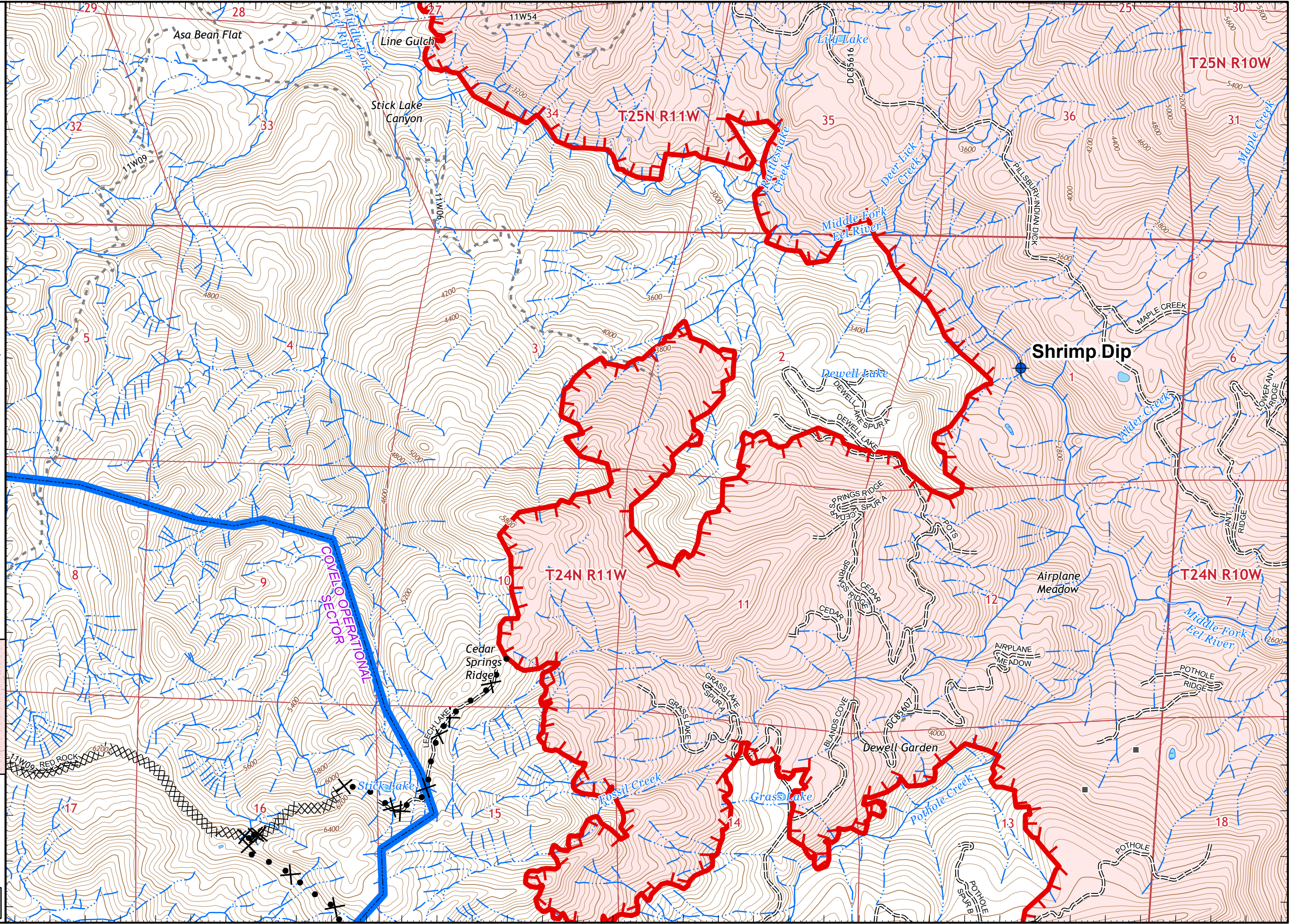
pg. 3	pg. 4
pg. 7	pg. 8
pg. 10	pg. 11



Miles
0 0.25 0.5

1:24,000

CALFIRE GIS
9/30/2020
21:30 hrs





IAP MAP

August Complex
West Zone

CA-MEU-10843
October 1, 2020
0700 - 0700 NAD 83
Page 9 of 30
Branch 7 Div U

COVELO
Operational Sector

XX XX Completed Dozer Line

Adjacent Pages

pg. 5	pg. 6	pg. 7
	pg. 9	pg. 10
pg. 12	pg. 13	pg. 13

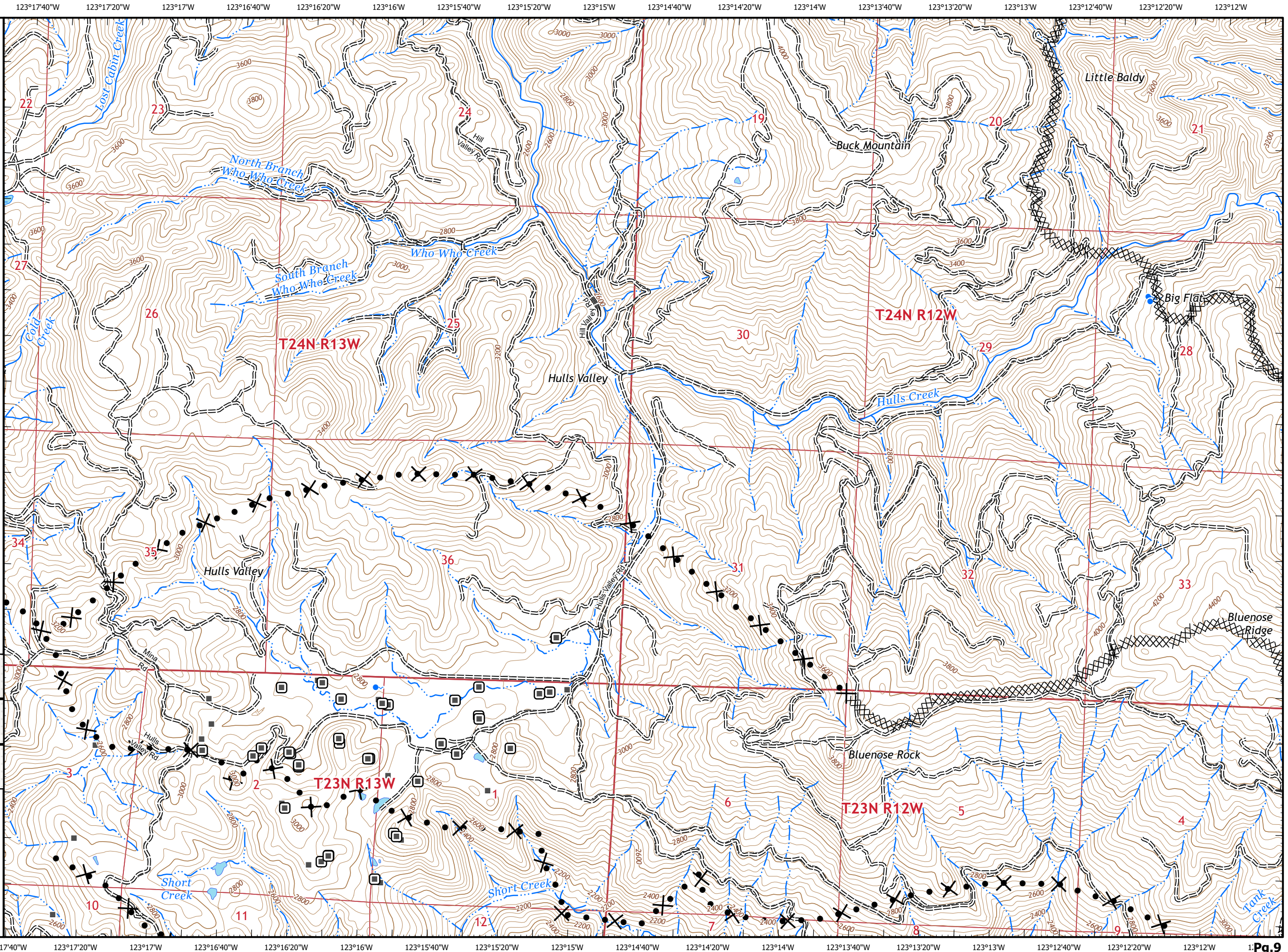


Miles

0 0.25 0.5

1:24,000

CAL FIRE GIS
9/30/2020
21:31 hrs





IAP MAP

August Complex West Zone


CA-MEU-10843
October 1, 2020
0700 - 0700 NAD 83
Page 10 of 30
Branch 7 Div U

COVELO Operational Sector

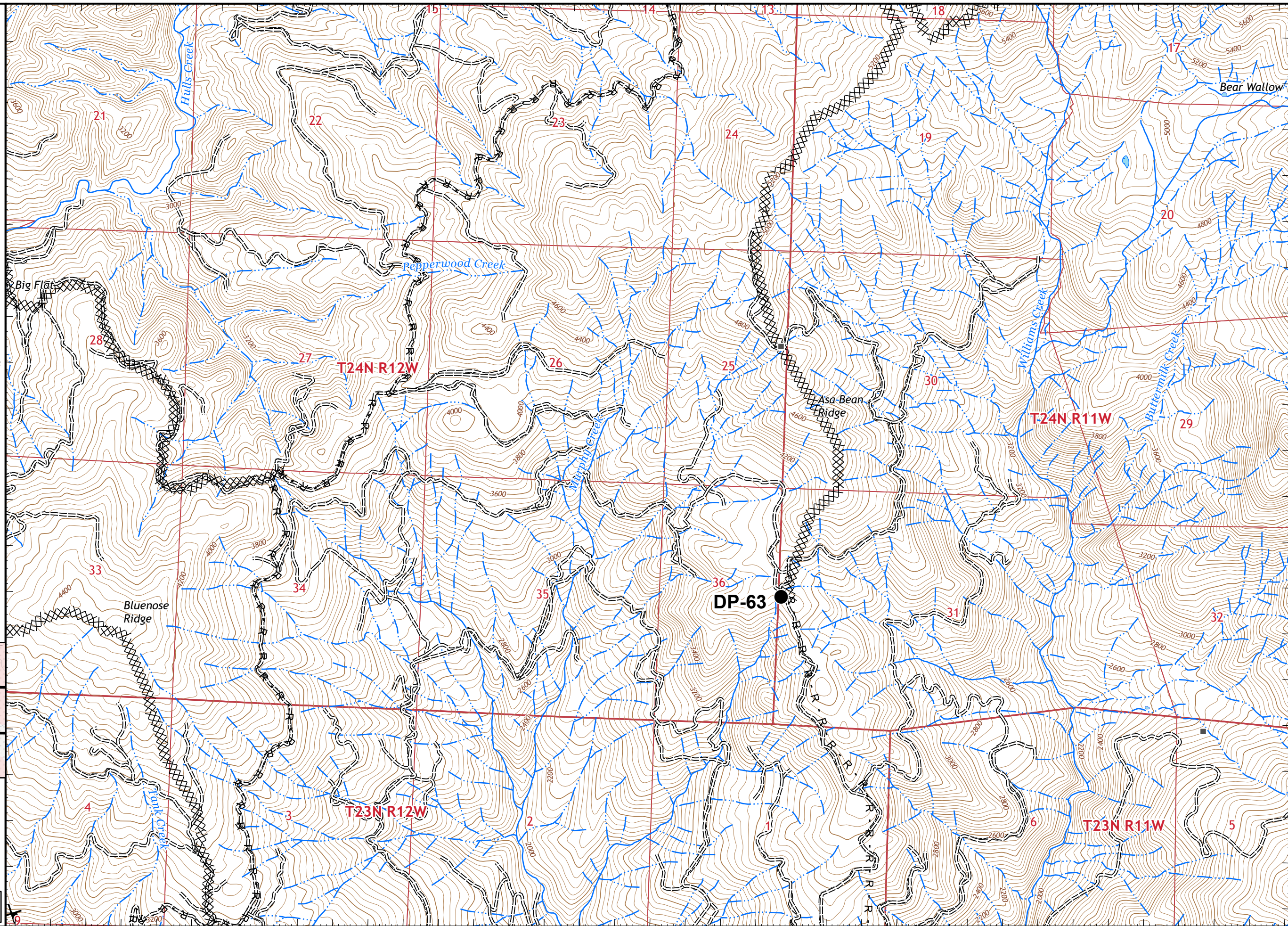
- XX XX Completed Dozer Line
- R · Road as Completed Line
- X· Proposed Dozer Line
- Drop Point
- Structures

Adjacent Pages

pg. 6	pg. 7	pg. 8
pg. 9	pg. 10	pg. 11
pg. 12	pg. 13	pg. 14



Miles
0 0.25 0.5
1:24,000
CALFIRE GIS
9/30/2020
21:31 hrs





IAP MAP

August Complex
West Zone

CA-MEU-10843
October 1, 2020
0700 - 0700 NAD 83
Page 11 of 30
Branch 7 Div S/U

COVELO Operational Sector

- Zone Boundary
- Wildfire Daily Fire Perimeter
- Uncontrolled Fire Edge
- Completed Dozer Line
- Proposed Dozer Line
- Structures

Adjacent Pages

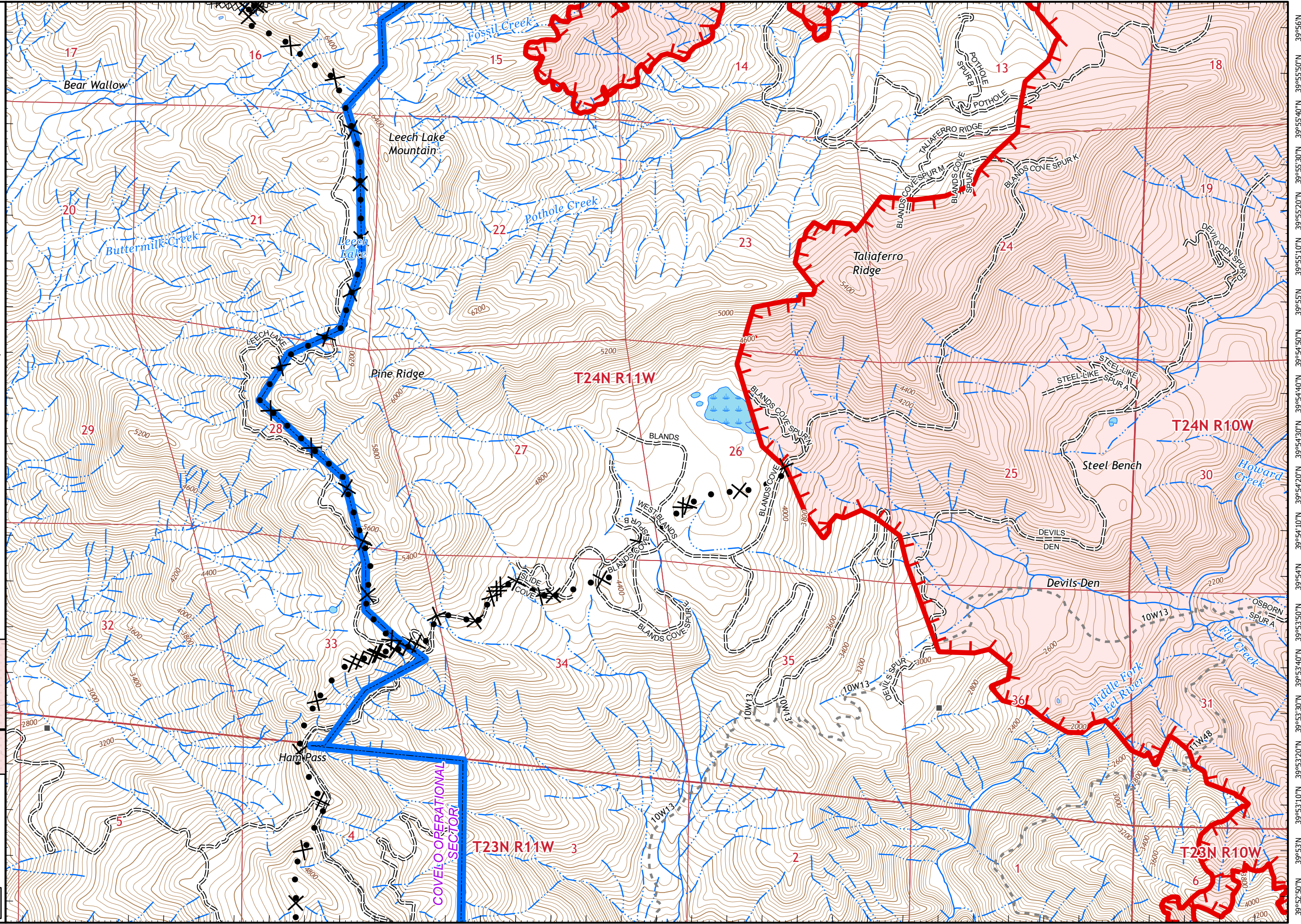
pg. 7	pg. 8	
pg. 10	pg. 11	
pg. 13	pg. 14	pg. 15



Miles
0 0.25 0.5

1:24,000

CALFIRE GIS
9/30/2020
21:31 hrs



123°17'40"W 123°17'20"W 123°17'W 123°16'40"W 123°16'20"W 123°16'W 123°15'40"W 123°15'20"W 123°15'W 123°14'40"W 123°14'20"W 123°14'W 123°13'40"W 123°13'20"W 123°13'W 123°12'40"W 123°12'20"W 123°12'W 123°11'40"W



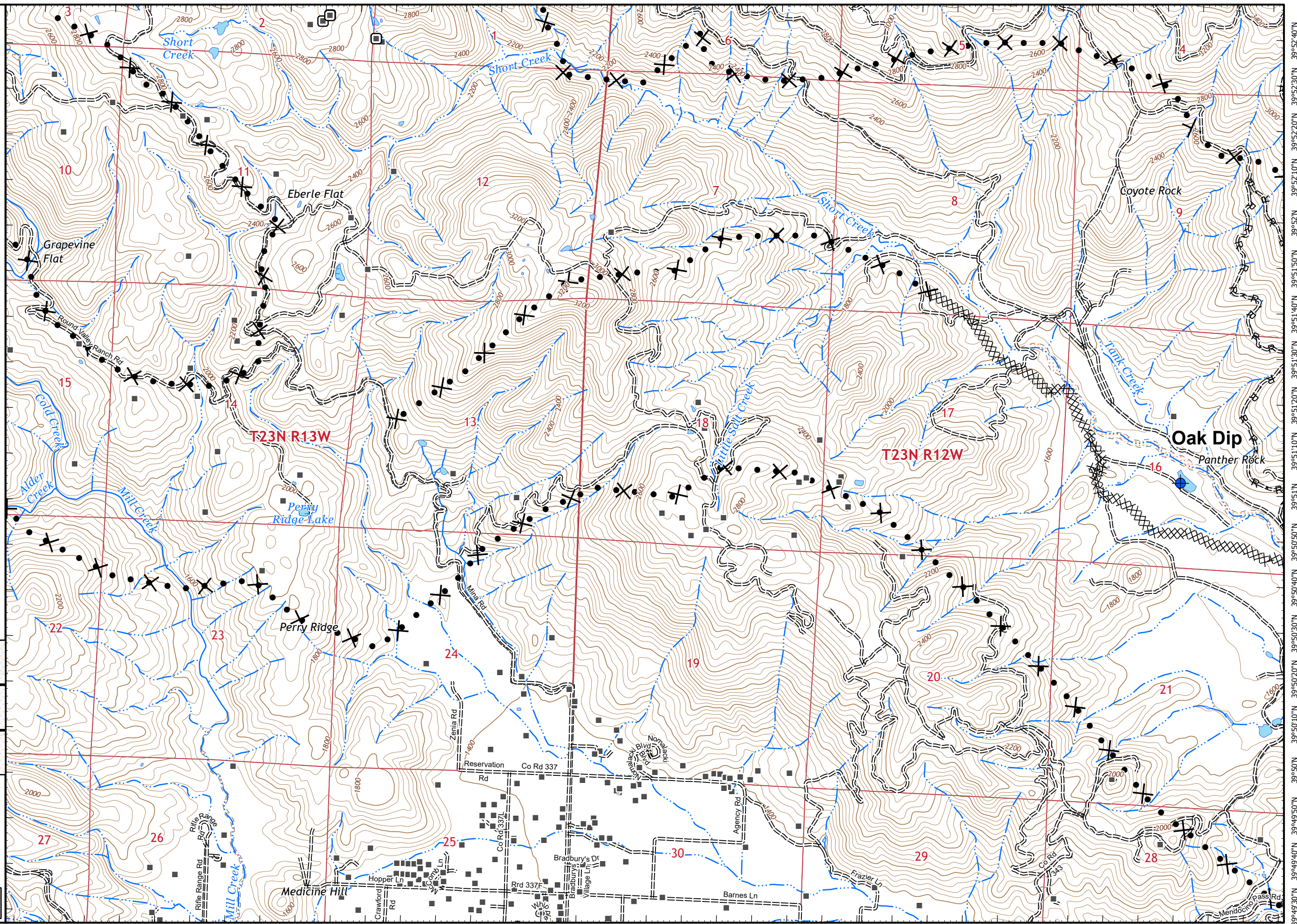
IAP MAP

August Complex
West Zone

CA-MEU-10843
October 1, 2020
0700 - 0700 NAD 83
Page 12 of 30
Branch 7 Div S/U


COVELO
Operational Sector

⌘⌘ Completed Dozer Line



Adjacent Pages

pg. 9	pg. 10
pg. 12	pg. 13
pg. 16	pg. 17



1:24,000

CALFIRE GIS
9/30/2020
21:32 hrs

123°17'30"W 123°17'10"W 123°16'50"W 123°16'30"W 123°16'10"W 123°15'50"W 123°15'30"W 123°15'10"W 123°14'50"W 123°14'30"W 123°14'10"W 123°13'50"W 123°13'30"W 123°13'10"W 123°12'50"W 123°12'30"W 123°12'10"W 123°11'50"W



IAP MAP

August Complex
West Zone

CA-MEU-10843
October 1, 2020
0700 - 0700 NAD 83
Page 13 of 30
Branch 7 Div S/U

COVELO Operational Sector

- XX XX Completed Dozer Line
- H - Completed Hand Line
- R - Road as Completed Line
- X• Proposed Dozer Line
- ◆ Dip Site
- Drop Point
- ⊙ Water Source
-) Division Break
- Structures

Adjacent Pages

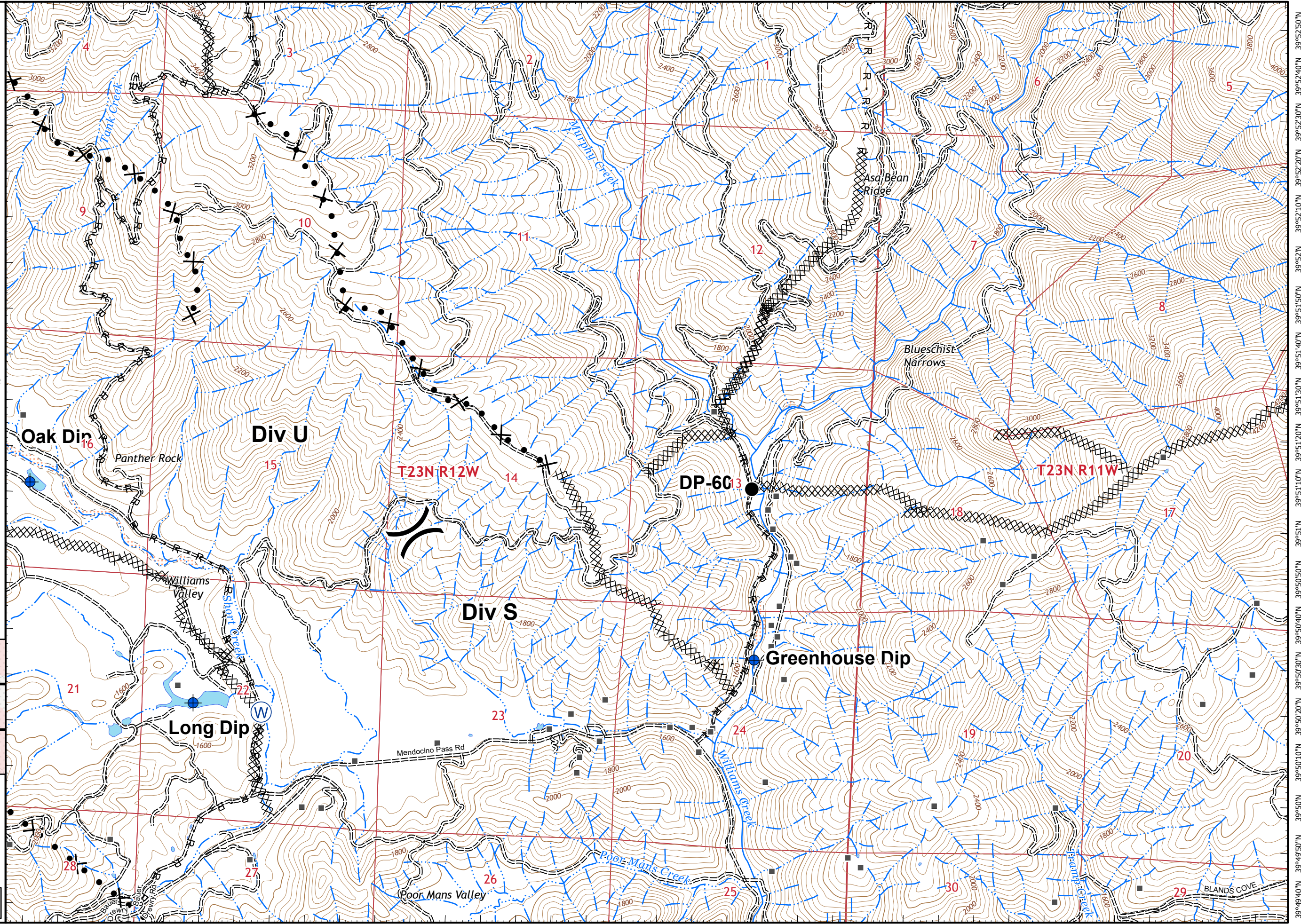
pg. 9	pg. 10	pg. 11
pg. 12	pg. 13	pg. 14
pg. 16	pg. 17	pg. 18



Miles
0 0.25 0.5

1:24,000

CALFIRE GIS
9/30/2020
21:32 hrs





IAP MAP

August Complex West Zone

CA-MEU-10843
October 1, 2020
0700 - 0700 NAD 83
Page 14 of 30
Branch 7 Div S

COVELO Operational Sector

- Zone Boundary
- Wildfire Daily Fire Perimeter
- Uncontrolled Fire Edge
- Contained Line
- Completed Dozer Line
- Completed Hand Line
- Proposed Dozer Line
- Dip Site
- Drop Point
- Water Source
- Structures

Adjacent Pages

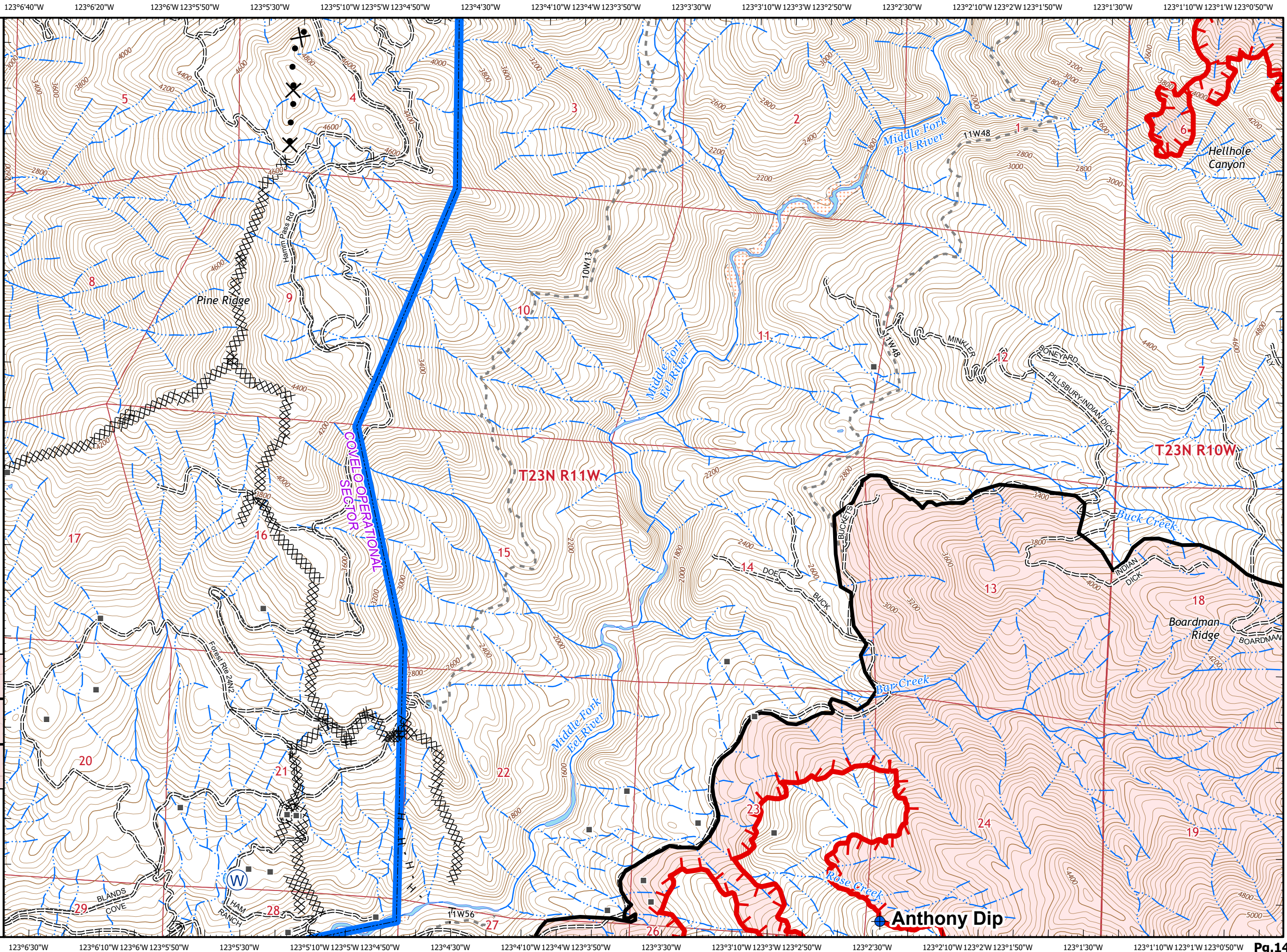
pg. 10	pg. 11	
pg. 13	pg. 14	pg. 15
pg. 17	pg. 18	



Miles
0 0.25 0.5

1:24,000

CALFIRE GIS
9/30/2020
21:33 hrs





IAP MAP

August Complex
West Zone

CA-MEU-10843

October 1, 2020

0700 - 0700 NAD 83

Page 15 of 30

South Zone

COVELO Operational Sector

- Wildfire Daily Fire Perimeter
- Uncontrolled Fire Edge
- Contained Line
- Completed Dozer Line
- Repeater
- Structures

Adjacent Pages

pg. 11

pg. 14

pg. 15

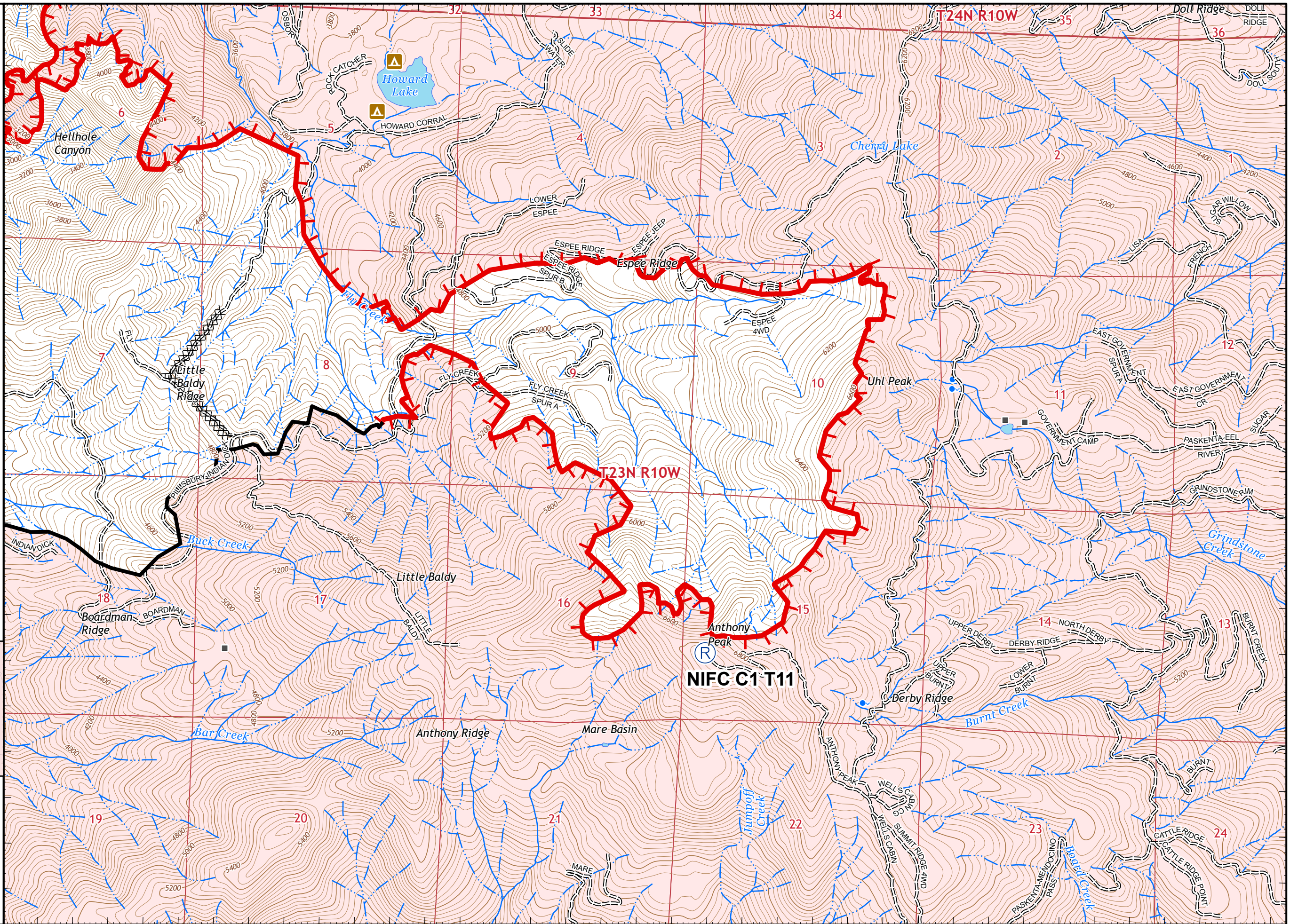
pg. 18



Miles
0 0.25 0.5

1:24,000

CALFIRE GIS
9/30/2020
21:33 hrs





IAP MAP

August Complex
West Zone

CA-MEU-10843
October 1, 2020
0700 - 0700 NAD 83
Page 16 of 30
Branch 7 Div S

COVELO Operational Sector

- R - Road as Completed Line
- X • Proposed Dozer Line
- ⊙ Camp
- 🛑 Retardant/Mud Pit
- Structures

Adjacent Pages

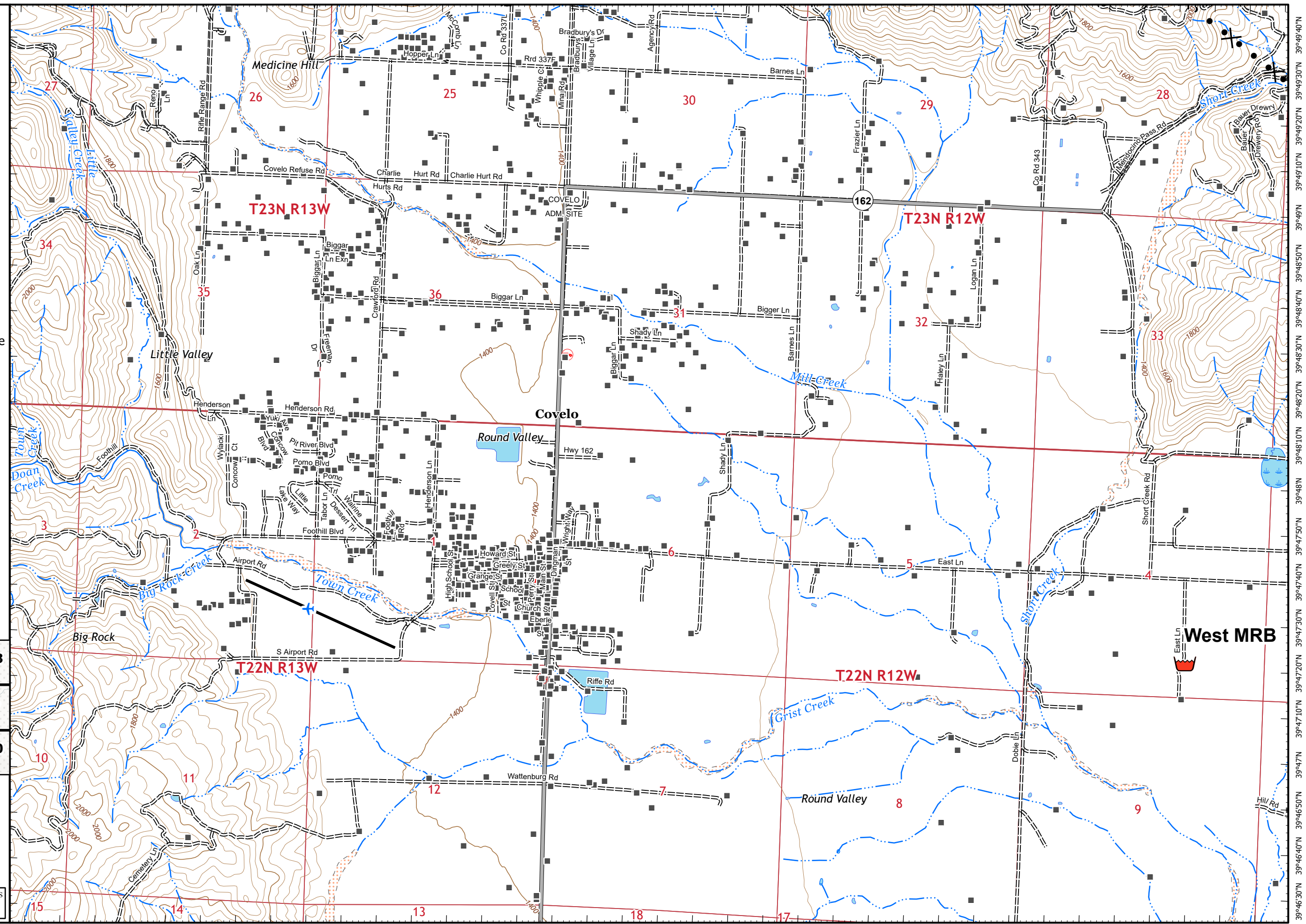
pg. 12	Valley Res pg. 13
pg. 16	pg. 17
pg. 19	pg. 20



Miles
0 0.25 0.5

1:24,000

CALFIRE GIS
9/30/2020
21:34 hrs





IAP MAP

August Complex
West Zone

CA-MEU-10843
October 1, 2020
0700 - 0700 NAD 83
Page 17 of 30
Branch 7 Div S

COVELO Operational Sector

- XX XX Completed Dozer Line
- R · Road as Completed Line
- X· Proposed Dozer Line
- █ Escape Route
- Retardant/Mud Pit
- Structures

Adjacent Pages

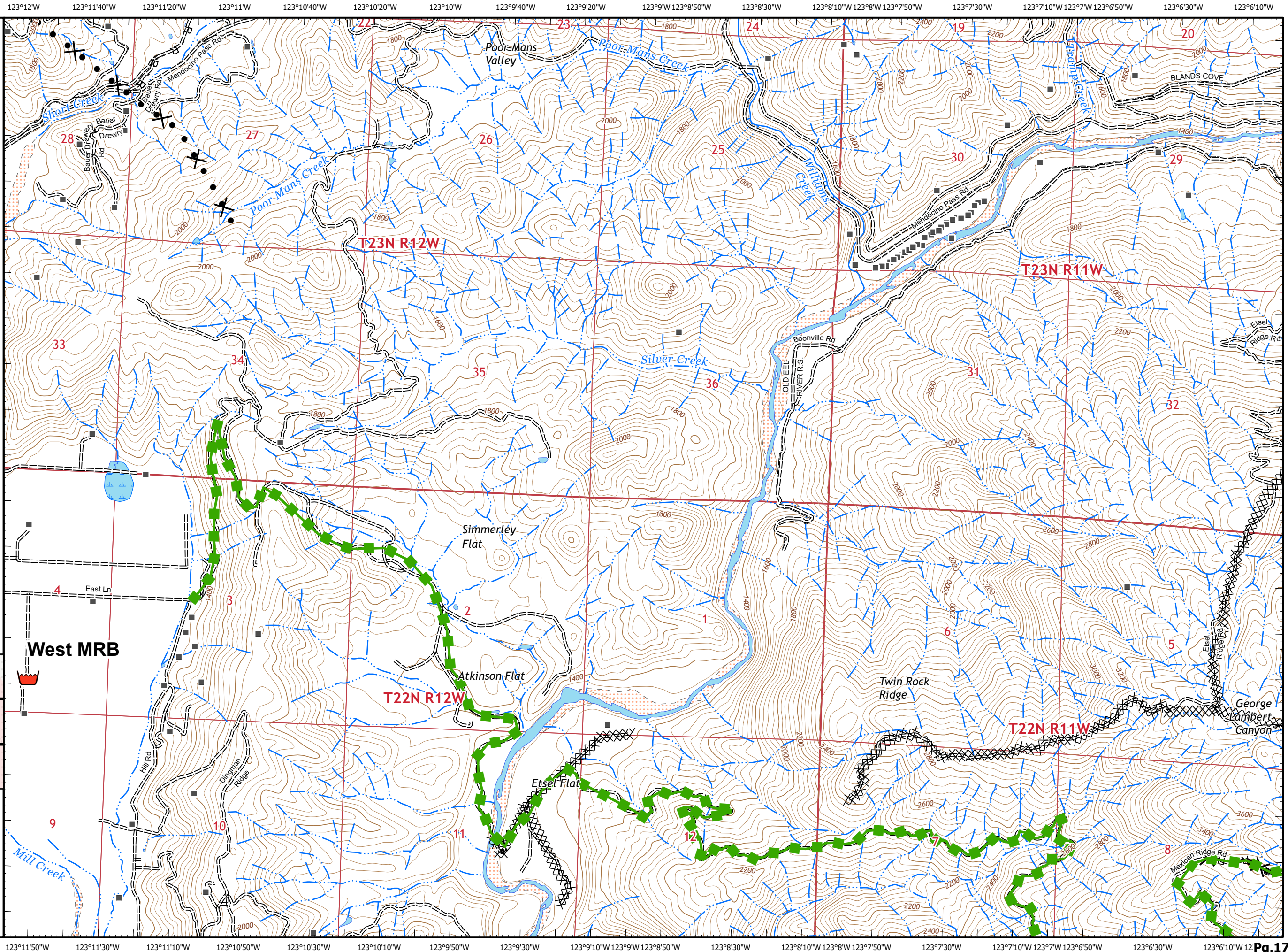
pg. 12	Valley Reservoir	pg. 13	pg. 14
pg. 16	pg. 17	pg. 18	
pg. 19	pg. 20	pg. 21	



Miles
0 0.25 0.5

1:24,000

CALFIRE GIS
9/30/2020
21:34 hrs





IAP MAP

August Complex
West Zone

CA-MEU-10843
October 1, 2020
0700 - 0700 NAD 83
Page 18 of 30
Branch 7 Div S

COVELO Operational Sector

- Zone Boundary
- Wildfire Daily Fire Perimeter
- Uncontrolled Fire Edge
- Contained Line
- Completed Dozer Line
- Completed Hand Line
- Road as Completed Line
- Proposed Dozer Line
- Escape Route
- Dip Site
- Drop Point
- Mobile Weather Unit
- Water Source
- Structures

Adjacent Pages

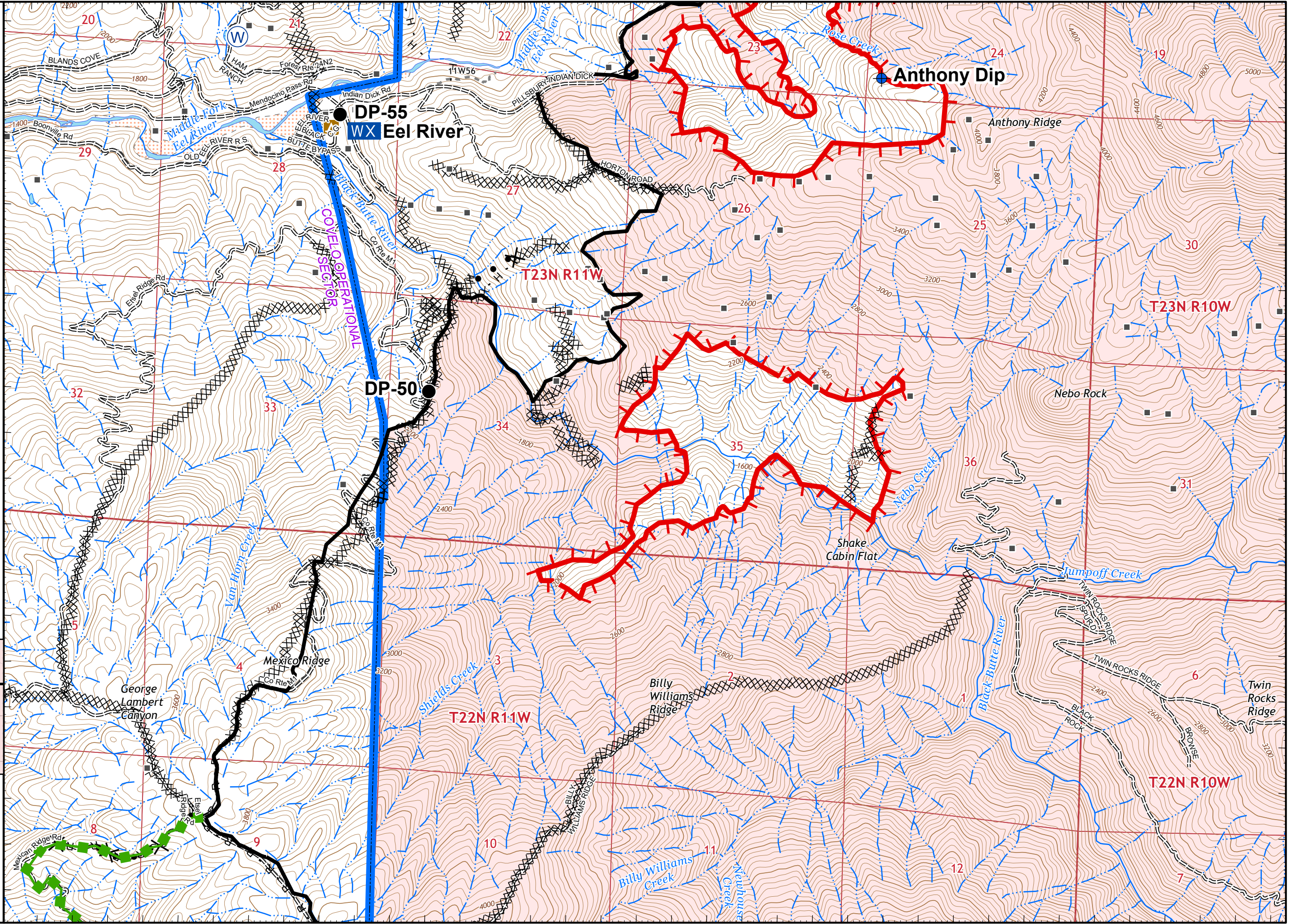
Valley pg. 13	pg. 14	pg. 15
pg. 17	pg. 18	
pg. 20	pg. 21	



Miles
0 0.25 0.5

1:24,000

CALFIRE GIS
9/30/2020
21:35 hrs



123°17'20"W 123°17'W 123°16'40"W 123°16'20"W 123°16'W 123°15'40"W 123°15'20"W 123°15'W 123°14'40"W 123°14'20"W 123°14'W 123°13'40"W 123°13'20"W 123°13'W 123°12'40"W 123°12'20"W 123°12'W 123°11'40"W



IAP MAP

August Complex
West Zone

CA-MEU-10843
October 1, 2020
0700 - 0700 NAD 83
Page 19 of 30
Branch 7 Div S

COVELO Operational Sector

- © Camp
- Structures

Adjacent Pages

pg. 16 pg. 17

pg. 19 pg. 20

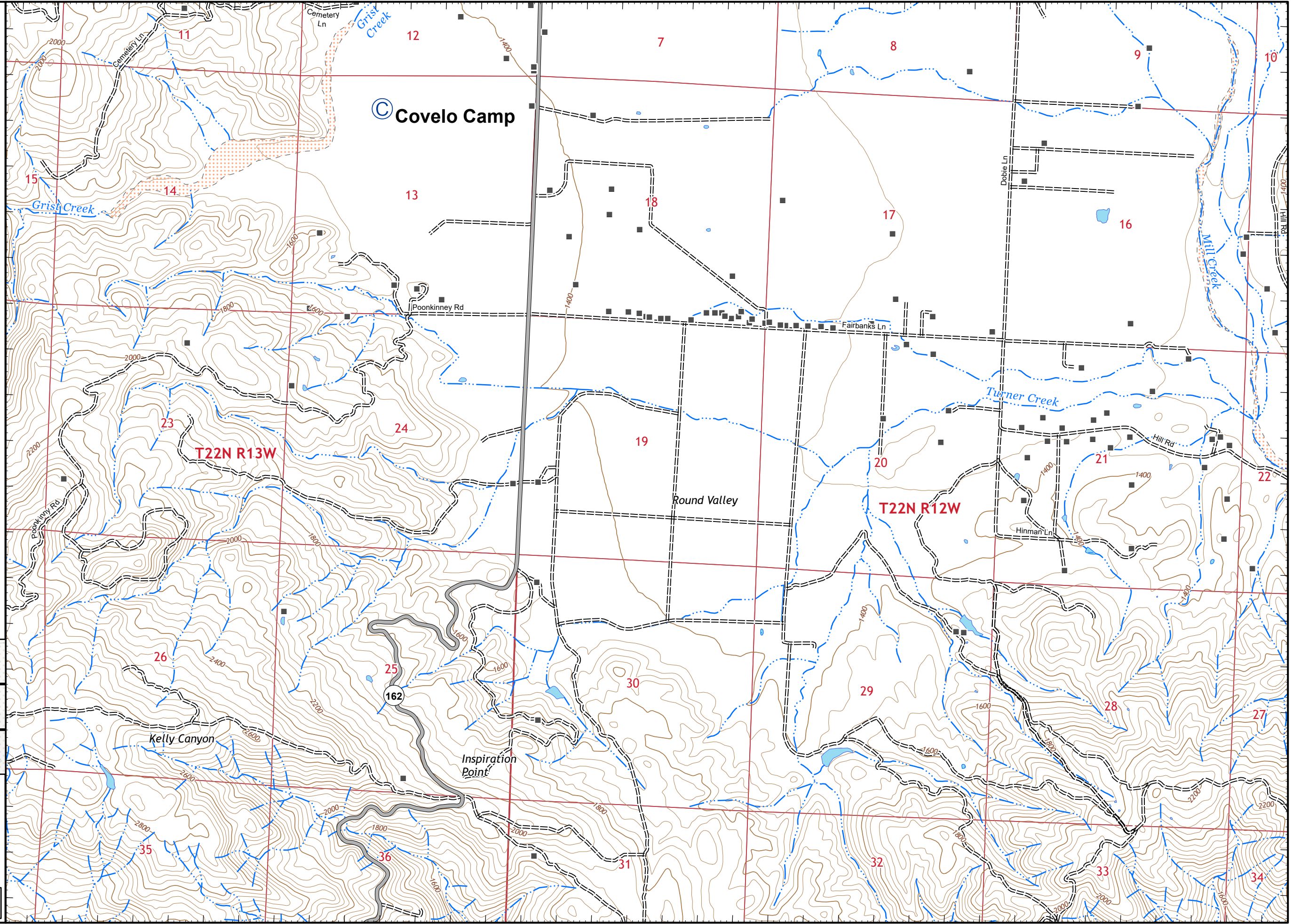
pg. 22 pg. 23



Miles
0 0.25 0.5

1:24,000

CALFIRE GIS
9/30/2020
21:35 hrs



123°17'10"W 123°16'50"W 123°16'30"W 123°16'10"W 123°15'50"W 123°15'30"W 123°15'10"W 123°14'50"W 123°14'30"W 123°14'10"W 123°13'50"W 123°13'30"W 123°13'10"W 123°12'50"W 123°12'30"W 123°12'10"W 123°11'50"W 123°11'30"W



IAP MAP

August Complex
West Zone

CA-MEU-10843
October 1, 2020
0700 - 0700 NAD 83
Page 20 of 30
Branch 7 Div S

COVELO Operational Sector

- XX XX Completed Dozer Line
- R · Road as Completed Line
- X• Proposed Dozer Line
- █ Escape Route
- ◆ Dip Site
- WX Mobile Weather Unit
- Structures

Adjacent Pages

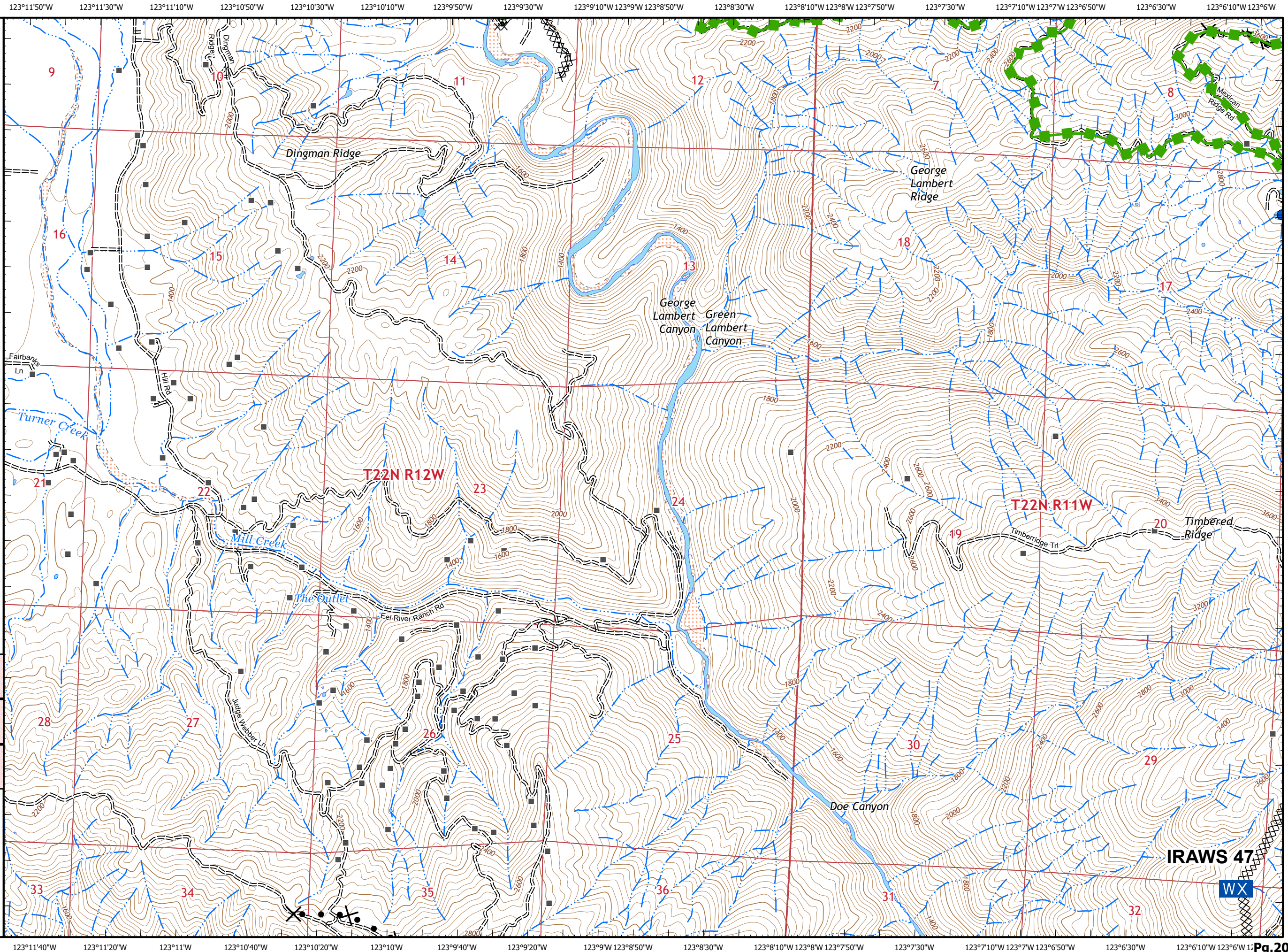
pg. 16	pg. 17	pg. 18
pg. 19	pg. 20	pg. 21
pg. 22	pg. 23	pg. 24



Miles
0 0.25 0.5

1:24,000

CALFIRE GIS
9/30/2020
21:36 hrs



IRAWS 47





IAP MAP

August Complex
West Zone

CA-MEU-10843
October 1, 2020
0700 - 0700 NAD 83
Page 21 of 30
Branch 7 Div S

COVELO Operational Sector

- Zone Boundary
- Wildfire Daily Fire Perimeter
- Contained Line
- Completed Dozer Line
- Completed Hand Line
- Road as Completed Line
- Proposed Dozer Line
- Escape Route
- Dip Site
- Drop Point
- Mobile Weather Unit
- Structures

Adjacent Pages

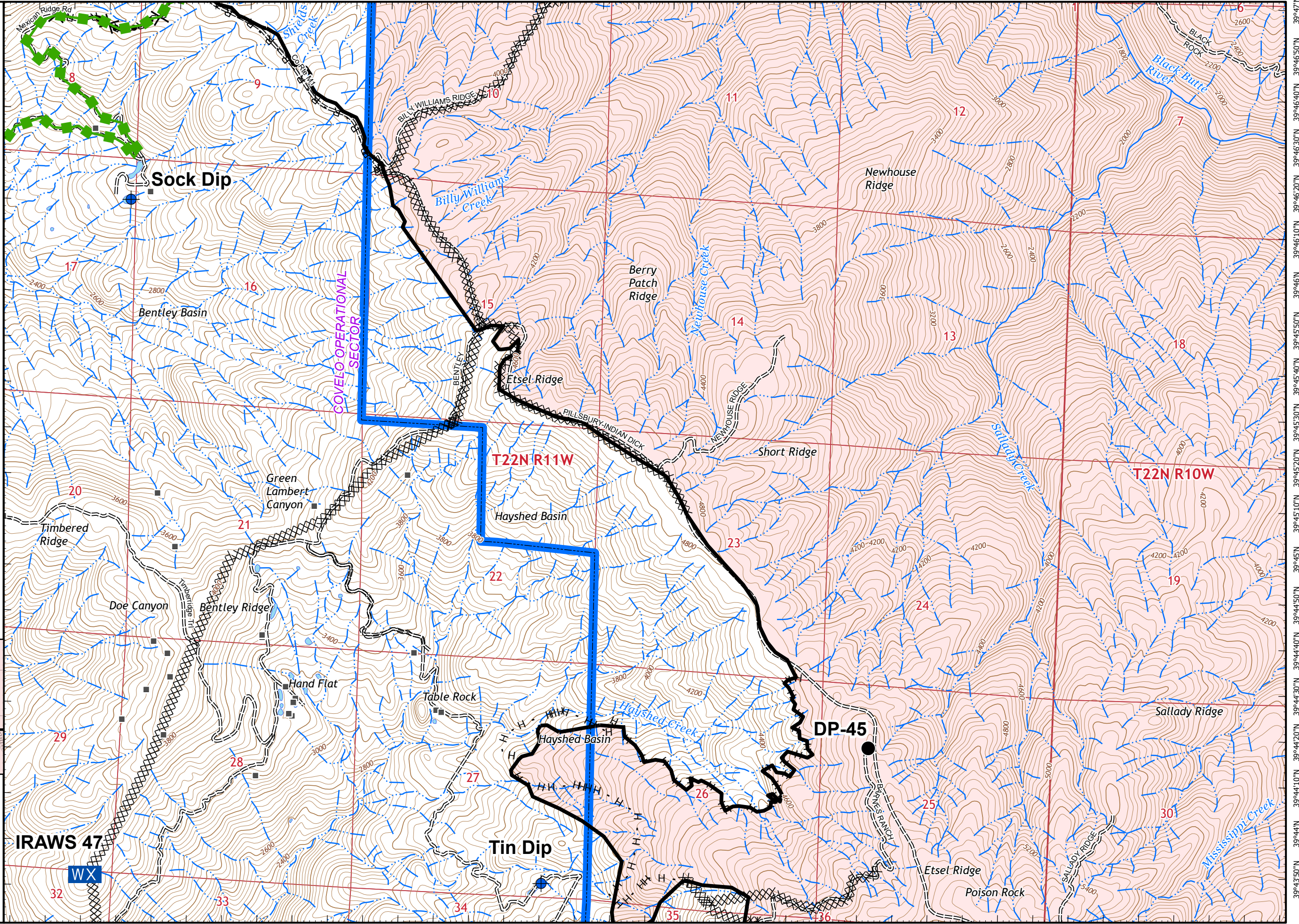
pg. 17	pg. 18	
pg. 20	pg. 21	
pg. 23	pg. 24	pg. 25



Miles
0 0.25 0.5

1:24,000

CALFIRE GIS
9/30/2020
21:36 hrs





IAP MAP

August Complex
West Zone

CA-MEU-10843
October 1, 2020
0700 - 0700 NAD 83
Page 22 of 30
Branch 7 Div S

COVELO Operational Sector

- Dip Site
- Structures

Adjacent Pages

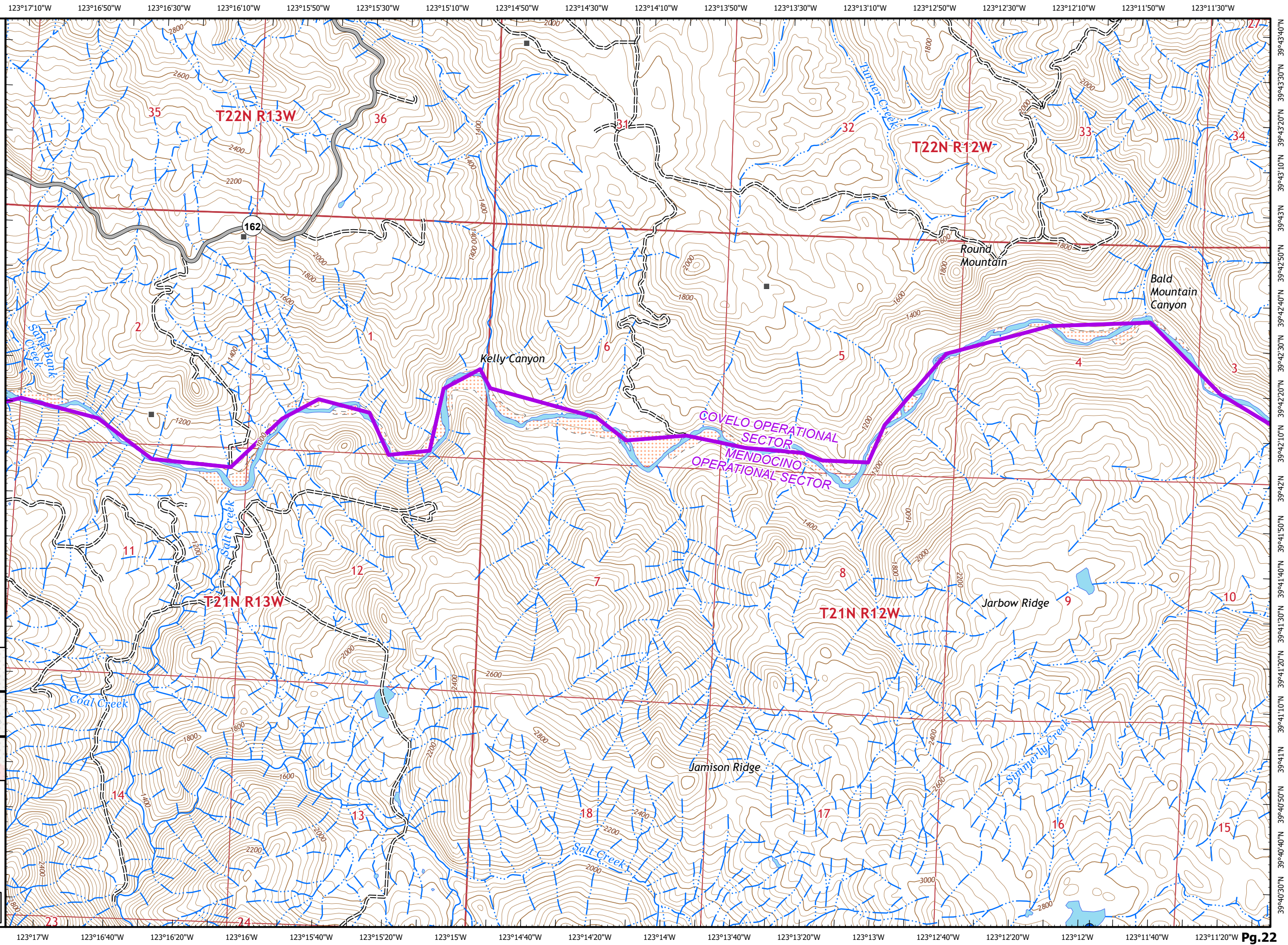
pg. 19	pg. 20
pg. 22	pg. 23
	pg. 26



Miles
0 0.25 0.5

1:24,000

CALFIRE GIS
9/30/2020
21:36 hrs





IAP MAP

August Complex
West Zone

CA-MEU-10843
October 1, 2020
0700 - 0700 NAD 83
Page 23 of 30
Branch 7 Div S

COVELO Operational Sector

- ⌘⌘ Completed Dozer Line
- ✕• Proposed Dozer Line
- ◆ Dip Site
- WX Mobile Weather Unit
- W Water Source
- || Branch Break
- Structures

Adjacent Pages

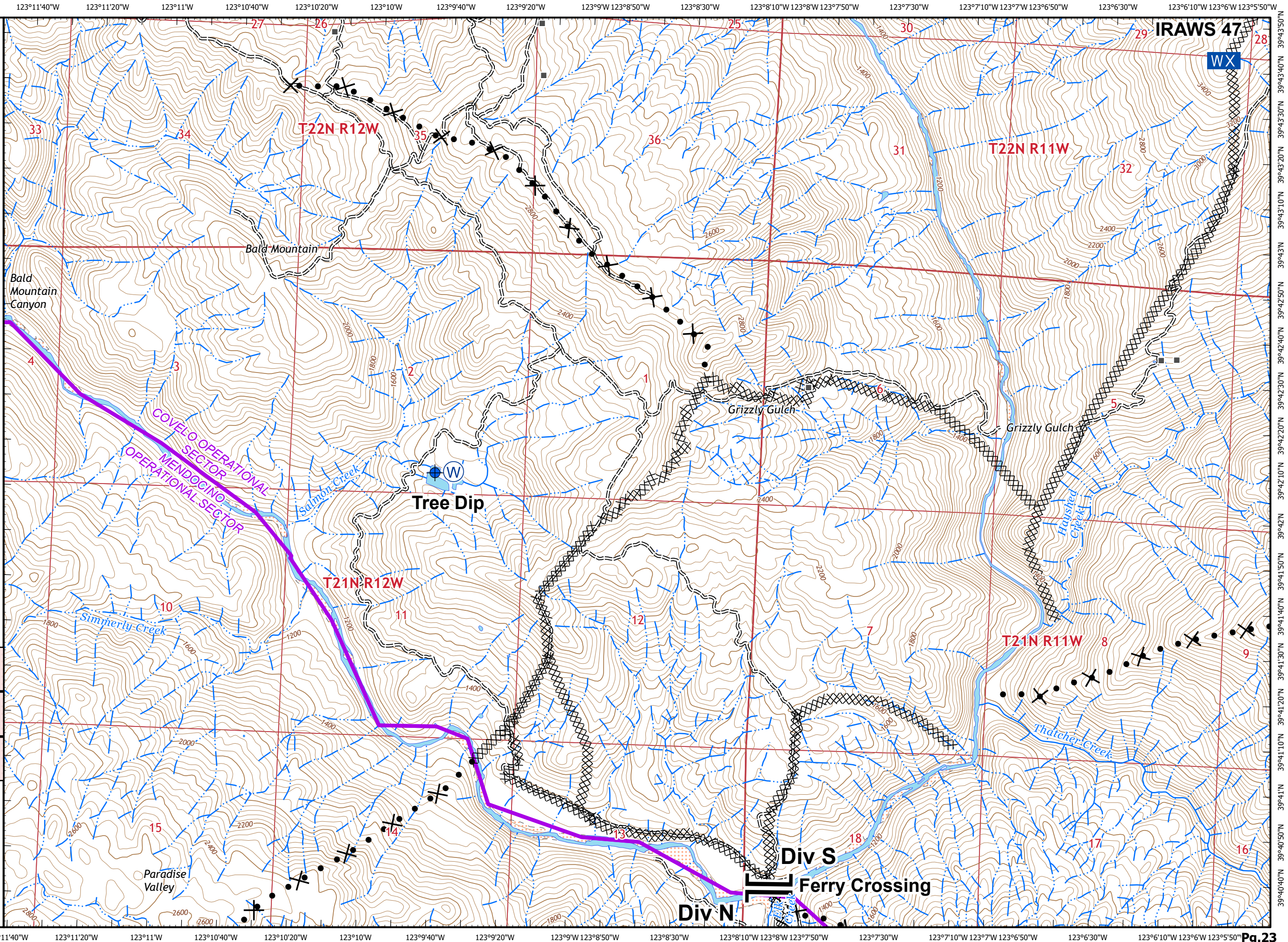
pg. 19	pg. 20	pg. 21
pg. 22	pg. 23	pg. 24
	pg. 26	pg. 27



Miles
0 0.25 0.5

1:24,000

CALFIRE GIS
9/30/2020
21:37 hrs





IAP MAP

August Complex
West Zone

CA-MEU-10843
October 1, 2020
0700 - 0700 NAD 83
Page 24 of 30
Branch 7 Div S

COVELO Operational Sector

- Zone Boundary
- Wildfire Daily Fire Perimeter
- Uncontrolled Fire Edge
- Contained Line
- Completed Dozer Line
- Completed Hand Line
- Proposed Dozer Line
- Dip Site
- Drop Point
- Mobile Weather Unit
- Structures

Adjacent Pages

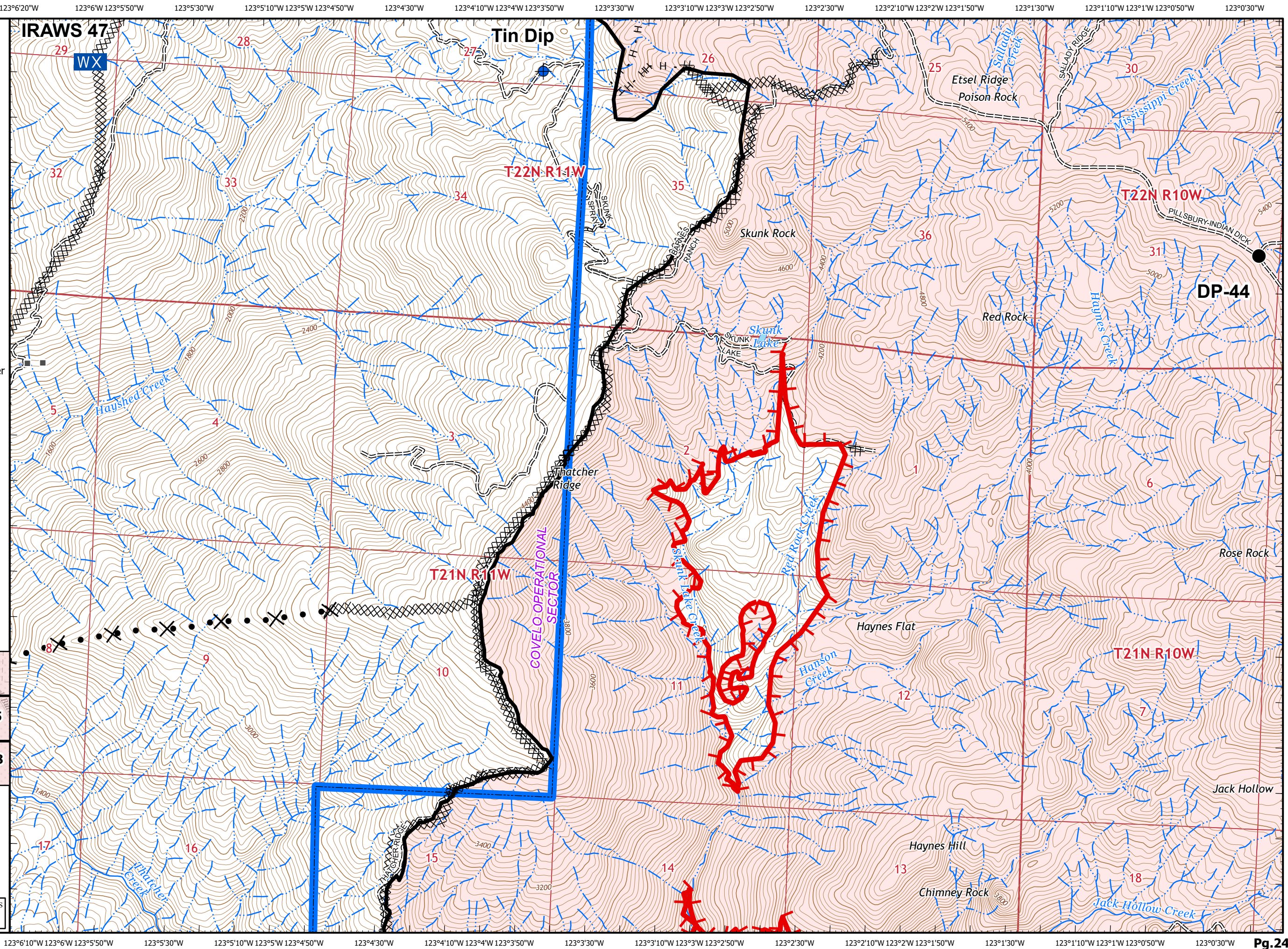
pg. 20	pg. 21	
pg. 23	pg. 24	pg. 25
pg. 26	pg. 27	pg. 28



Miles
0 0.25 0.5

1:24,000

CALFIRE GIS
9/30/2020
21:37 hrs





IAP MAP

August Complex
West Zone


CA-MEU-10843
October 1, 2020
0700 - 0700 NAD 83
Page 25 of 30
Branch 7 Div S

COVELO
Operational Sector

- Wildfire Daily Fire Perimeter
- Drop Point

Adjacent Pages

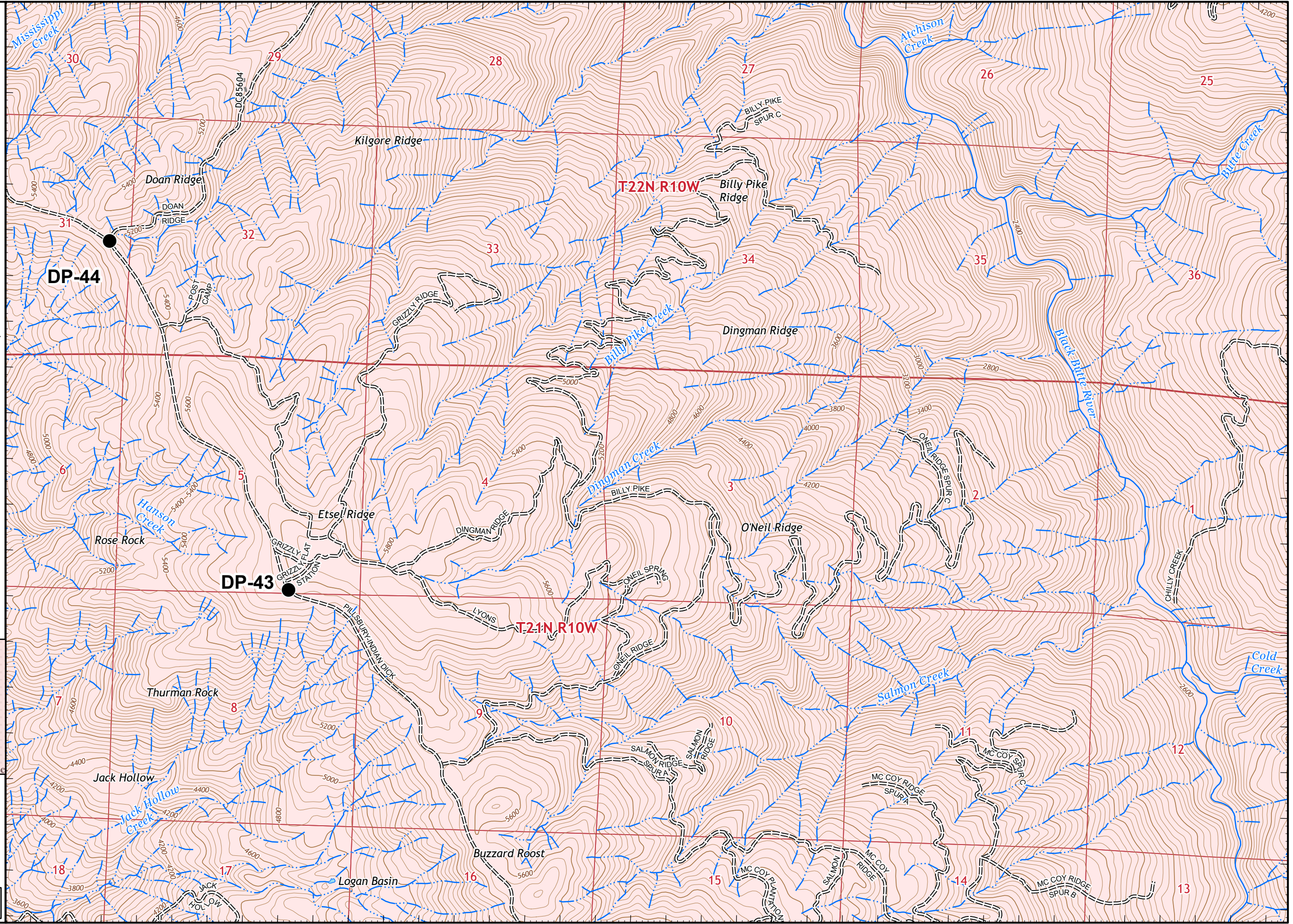
pg. 21	
pg. 24	pg. 25
pg. 27	pg. 28



Miles
0 0.25 0.5

1:24,000

CALFIRE GIS
9/30/2020
21:38 hrs





IAP MAP

August Complex
West Zone

CA-MEU-10843
October 1, 2020
0700 - 0700 NAD 83
Page 26 of 30
Branch 5 Div N

COVELO Operational Sector

- Wildfire Daily Fire Perimeter
- Uncontrolled Fire Edge
- Contained Line
- Completed Dozer Line
- Road as Completed Line
- Proposed Dozer Line
- Dip Site
- Water Source
- Branch Break
- Structures

Adjacent Pages

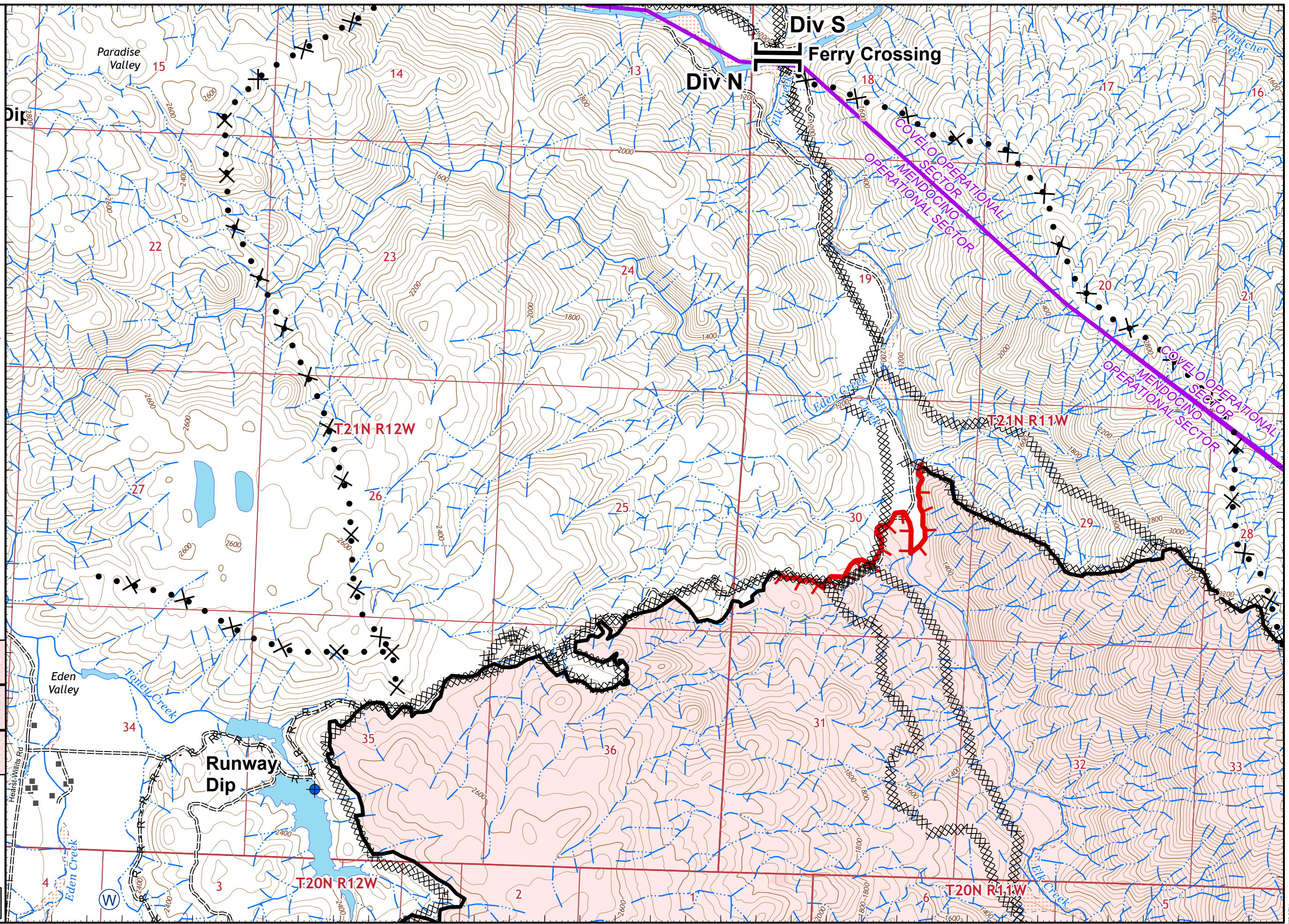
pg. 22	pg. 23	pg. 24
	pg. 26	pg. 27
		pg. 29



Miles
0 0.25 0.5

1:24,000

CALFIRE GIS
9/30/2020
21:40 hrs





IAP MAP

August Complex West Zone

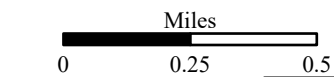
CA-MEU-10843
October 1, 2020
0700 - 0700 NAD 83
Page 27 of 30
Branch 5 Div N

COVELO Operational Sector

- Zone Boundary
- Wildfire Daily Fire Perimeter
- Uncontrolled Fire Edge
- Contained Line
- Completed Dozer Line
- Proposed Dozer Line
- Structures

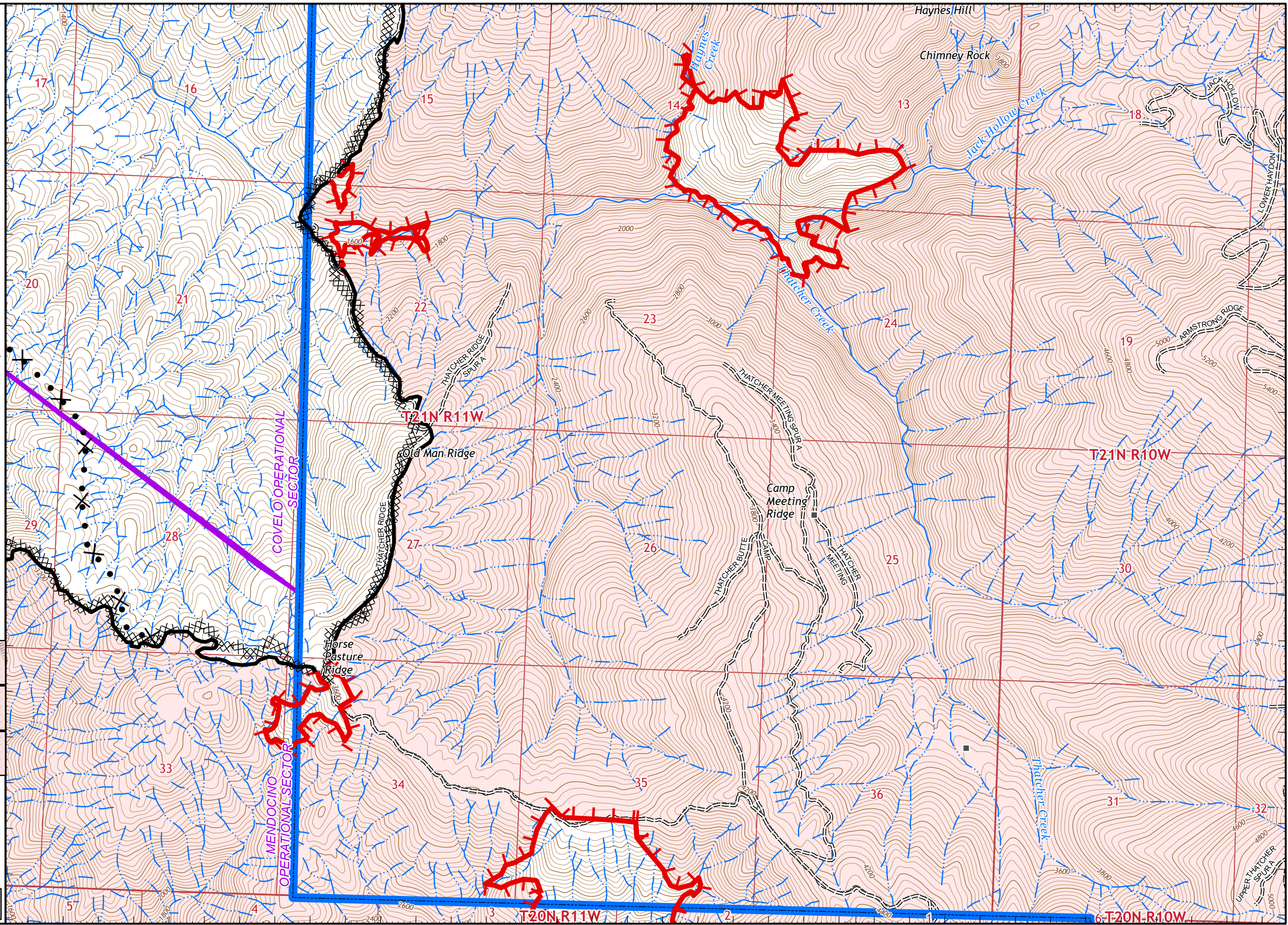
Adjacent Pages

pg. 23	pg. 24	pg. 25
pg. 26	pg. 27	pg. 28
	pg. 29	pg. 30



1:24,000

CALFIRE GIS
9/30/2020
21:40 hrs





IAP MAP

August Complex
West Zone

CA-MEU-10843
October 1, 2020
0700 - 0700 NAD 83
Page 28 of 30
Branch 5 Div N

COVELO
Operational Sector

Wildfire Daily Fire Perimeter

Adjacent Pages

pg. 24	pg. 25
pg. 27	pg. 28
pg. 29	pg. 30

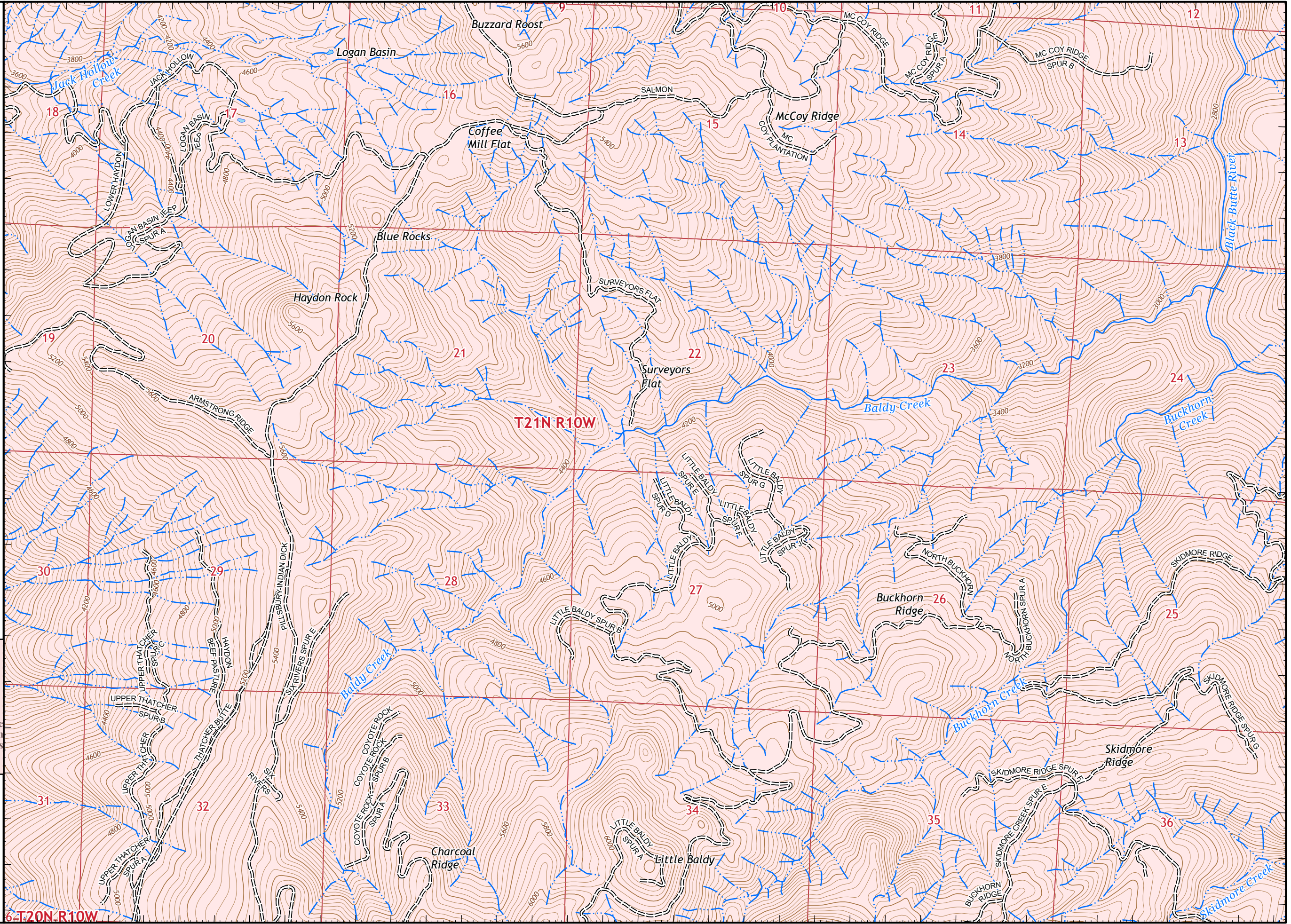
Mendocino
National
Forest



Miles
0 0.25 0.5

1:24,000

CALFIRE GIS
9/30/2020
21:40 hrs










IAP MAP

August Complex West Zone

CA-MEU-10843
October 1, 2020
0700 - 0700 NAD 83
Page 29 of 30
Branch 5 Div N

COVELO Operational Sector

-  Zone Boundary
-  Wildfire Daily Fire Perimeter
-  Uncontrolled Fire Edge
-  Completed Dozer Line
-  Structures

Adjacent Pages

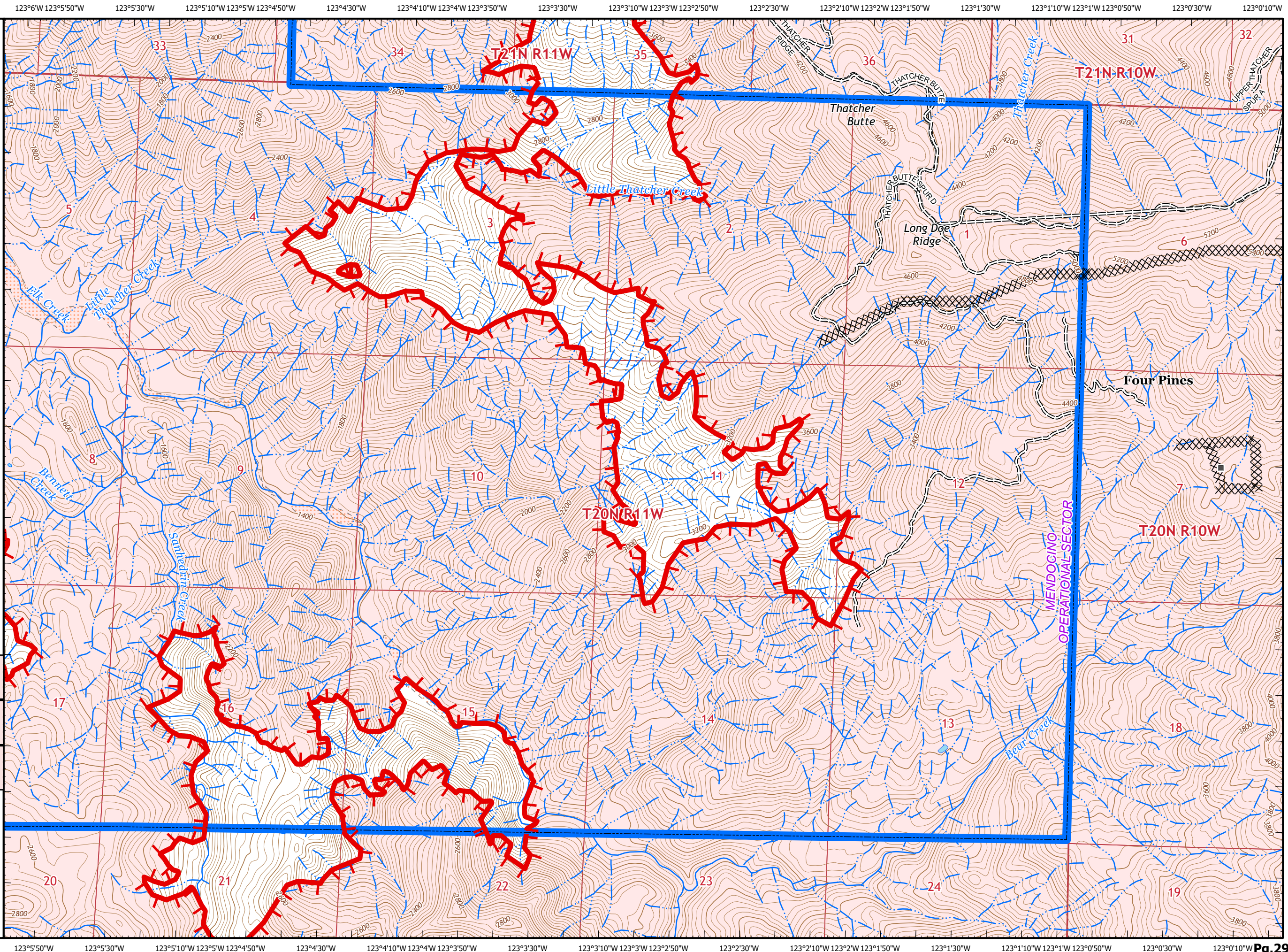
pg. 26	pg. 27	pg. 28
	pg. 29	pg. 30



Miles
0 0.25 0.5

1:24,000

CALFIRE GIS
9/30/2020
21:41 hrs





IAP MAP

August Complex
West Zone

CA-MEU-10843
October 1, 2020
0700 - 0700 NAD 83
Page 30 of 30
Branch 5 Div N

COVELO Operational Sector

- Wildfire Daily Fire Perimeter
- Completed Dozer Line
- Structures

Adjacent Pages

pg. 27	pg. 28
pg. 29	pg. 30

Mendocino National Forest



Miles
0 0.25 0.5

1:24,000

CALFIRE GIS
9/30/2020
21:42 hrs

