



IAP MAP

August Complex

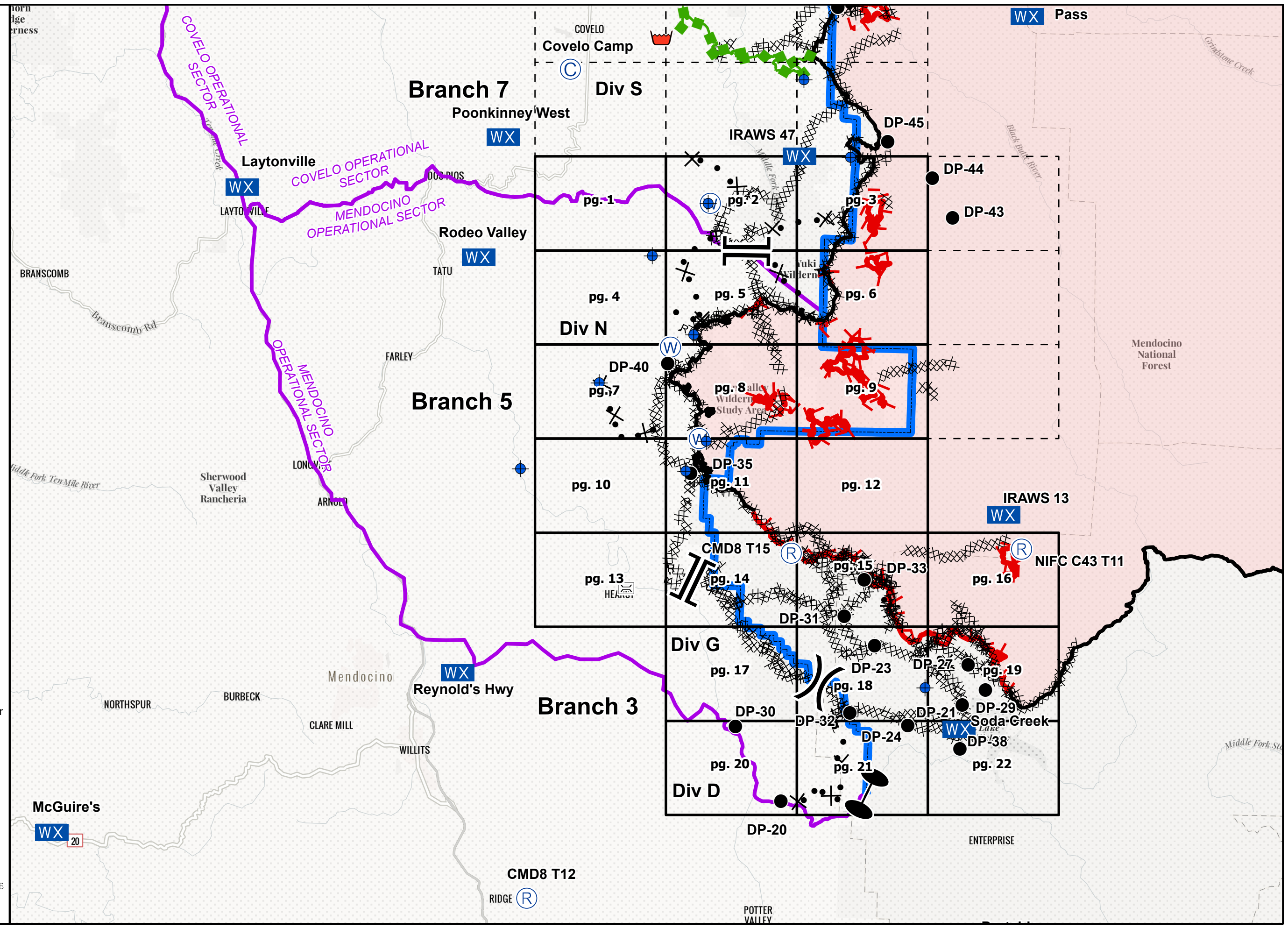
West Zone

CA-MEU-10843
 October 1, 2020
 0700 - 0700 NAD 83
 Overview

Mendocino OPERATIONAL SECTOR

- Bridge
- Camp
- Dip Site
- Drop Point
- Mobile Weather Unit
- Repeater
- Retardant/Mud Pit
- Water Source
- Zone Break
- Division Break
- Branch Break
- Zone Boundary
- Operational Sectors
- Uncontrolled Fire Edge
- Contained Line
- Completed Dozer Line
- Completed Hand Line
- Road as Completed Line
- Proposed Dozer Line
- Escape Route
- Wildfire Daily Fire Perimeter

CALFIRE GIS
 9/30/2020
 21:30 hrs





IAP MAP

August Complex
West Zone

CA-MEU-10843
October 1, 2020
0700 - 0700 NAD 83
Page 1 of 22
Branch 7 Div S

Mendocino Operational Sector

- Dip Site
- Structures

Adjacent Pages

pg. 1

pg. 2

pg. 4

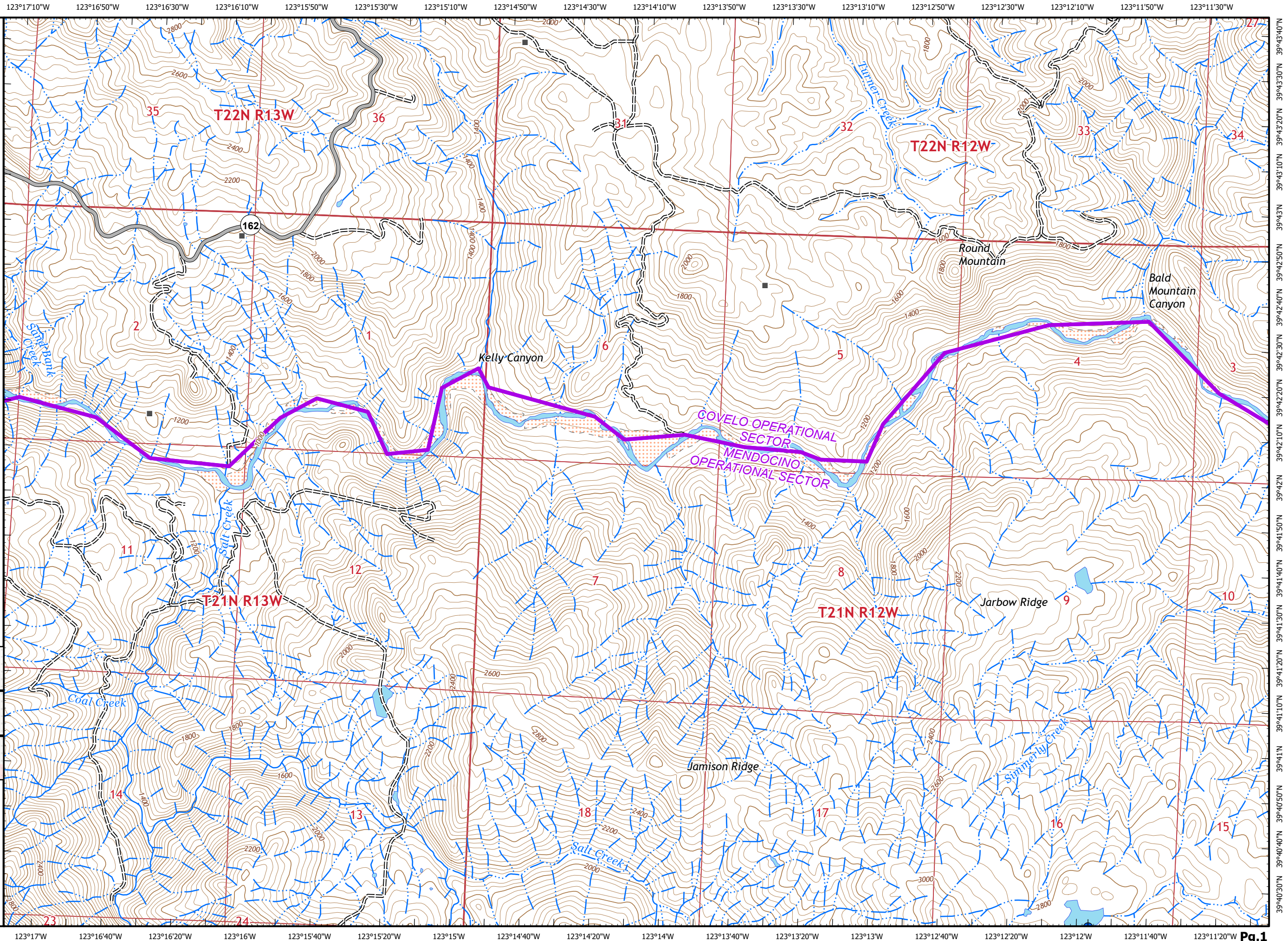
pg. 5



Miles
0 0.25 0.5

1:24,000

CALFIRE GIS
9/30/2020
21:27 hrs





IAP MAP

August Complex
West Zone

CA-MEU-10843
October 1, 2020
0700 - 0700 NAD 83
Page 2 of 22
Branch 7 Div S

Mendocino Operational Sector

- ⌘⌘ Completed Dozer Line
- ✕• Proposed Dozer Line
- ◆ Dip Site
- WX Mobile Weather Unit
- W Water Source
- || Branch Break
- Structures

Adjacent Pages

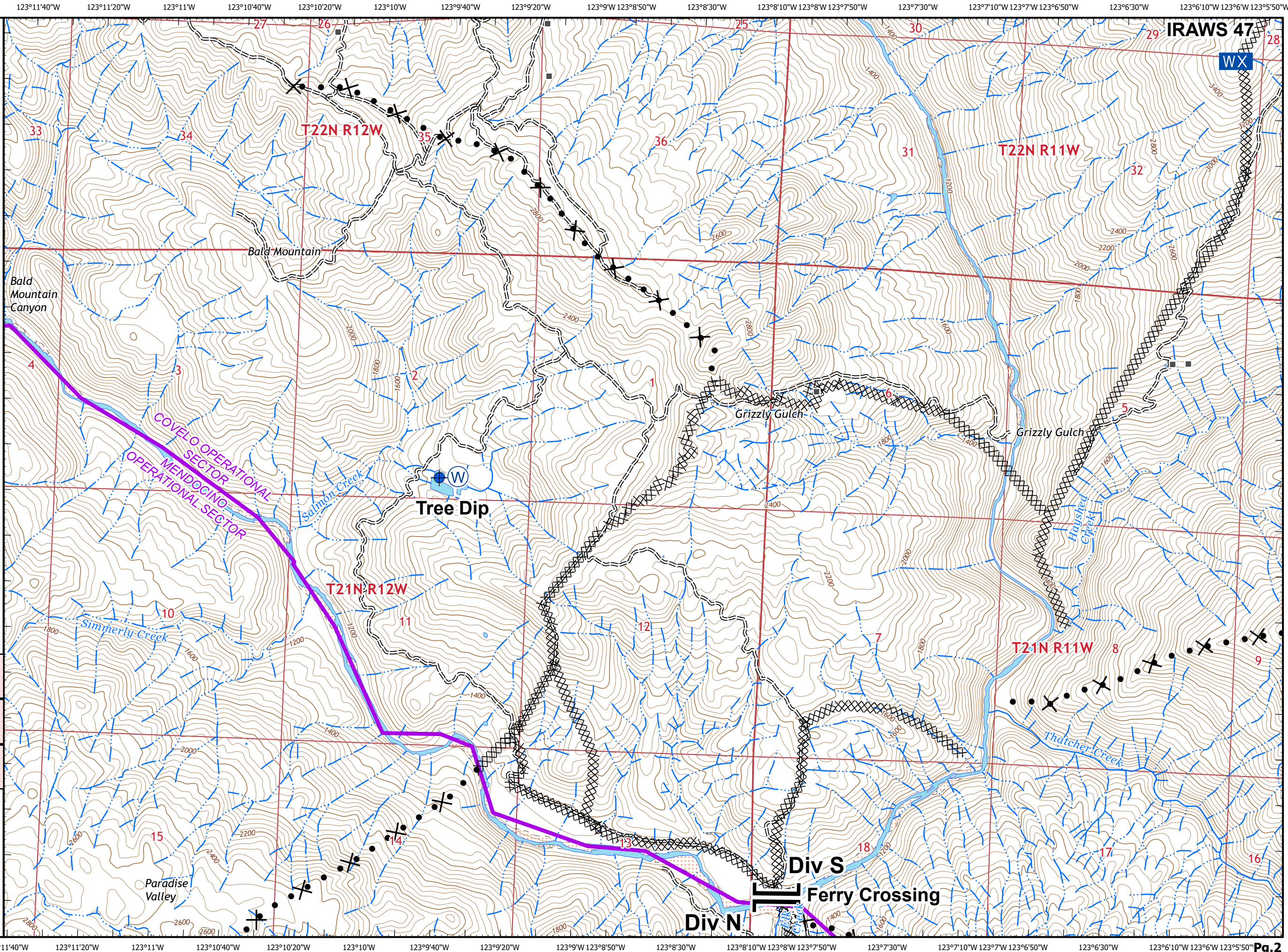
pg. 1	pg. 2	pg. 3
pg. 4	pg. 5	pg. 6



Miles
0 0.25 0.5

1:24,000

CALFIRE GIS
9/30/2020
21:27 hrs





IAP MAP

August Complex
West Zone


CA-MEU-10843
October 1, 2020
0700 - 0700 NAD 83
Page 3 of 22
Branch 7 Div S

Mendocino Operational Sector

- Zone Boundary
- Wildfire Daily Fire Perimeter
- Uncontrolled Fire Edge
- Contained Line
- Completed Dozer Line
- Completed Hand Line
- Proposed Dozer Line
- Dip Site
- Drop Point
- Mobile Weather Unit
- Structures

Adjacent Pages

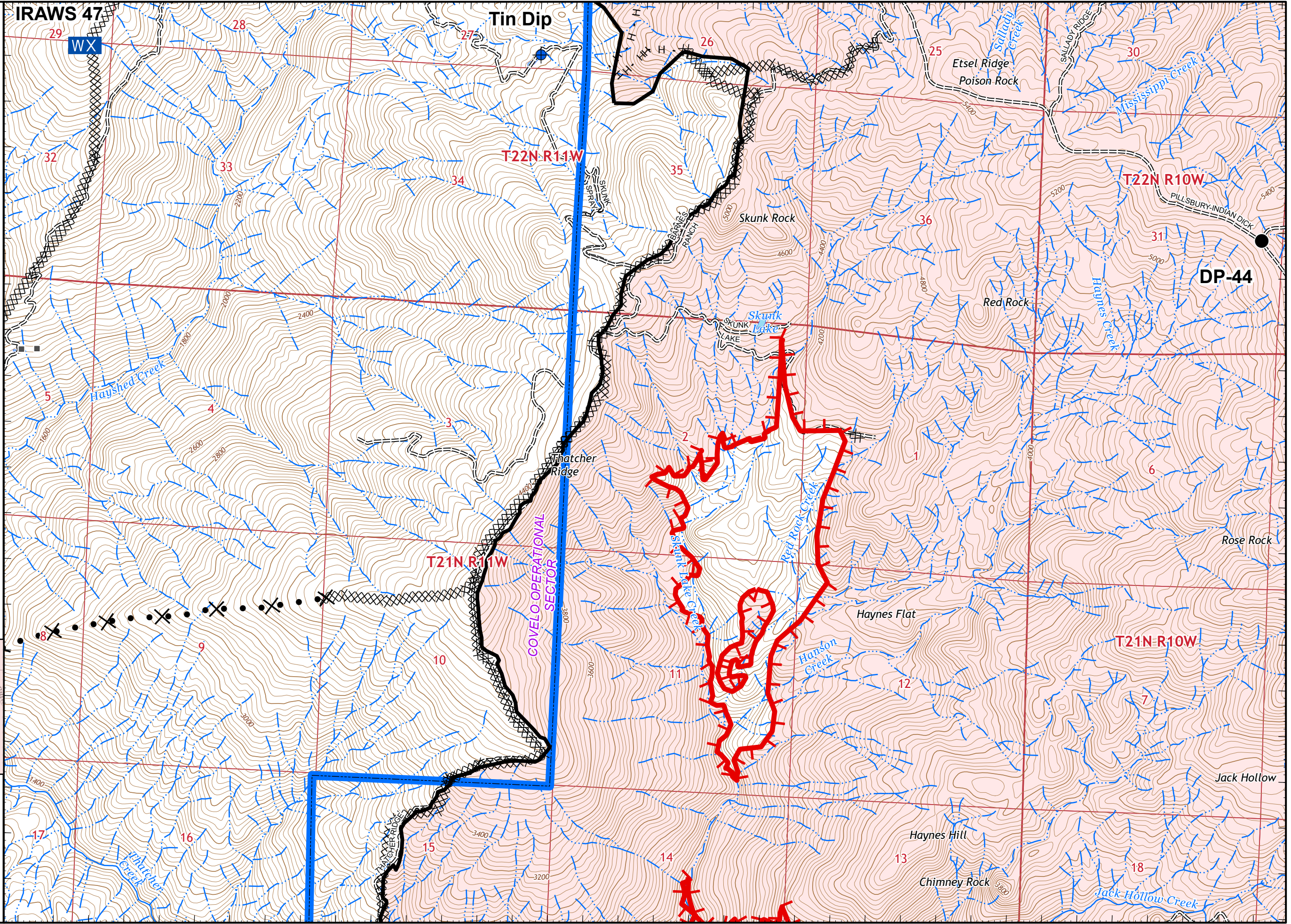
pg. 2	pg. 3
pg. 5	pg. 6



Miles
0 0.25 0.5

1:24,000

CALFIRE GIS
9/30/2020
21:28 hrs





IAP MAP

August Complex
West Zone

CA-MEU-10843
October 1, 2020
0700 - 0700 NAD 83
Page 4 of 22
Branch 5 Div N

Mendocino Operational Sector

- R - Road as Completed Line
- X• Proposed Dozer Line
- ◆ Dip Site
- ⊙ Water Source
- Structures

Adjacent Pages

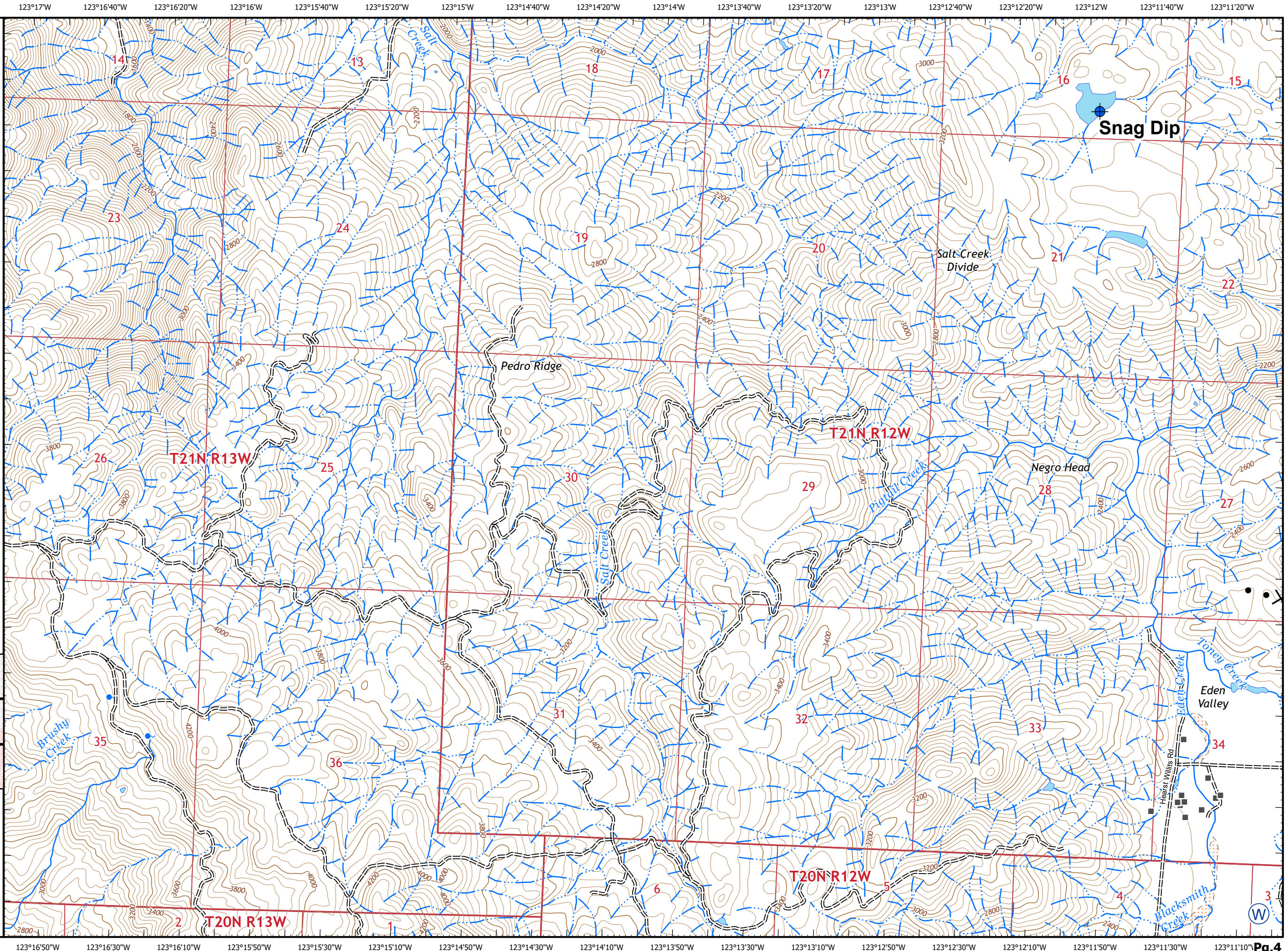
pg. 1	pg. 2
pg. 4	pg. 5
pg. 7	pg. 8



Miles
0 0.25 0.5

1:24,000

CALFIRE GIS
9/30/2020
21:28 hrs





IAP MAP

August Complex
West Zone

CA-MEU-10843
October 1, 2020
0700 - 0700 NAD 83
Page 5 of 22
Branch 5 Div N

Mendocino Operational Sector

- Wildfire Daily Fire Perimeter
- Uncontrolled Fire Edge
- Contained Line
- Completed Dozer Line
- Road as Completed Line
- Proposed Dozer Line
- Dip Site
- Water Source
- Branch Break
- Structures

Adjacent Pages

pg. 1	pg. 2	pg. 3
pg. 4	pg. 5	pg. 6
pg. 7	pg. 8	pg. 9

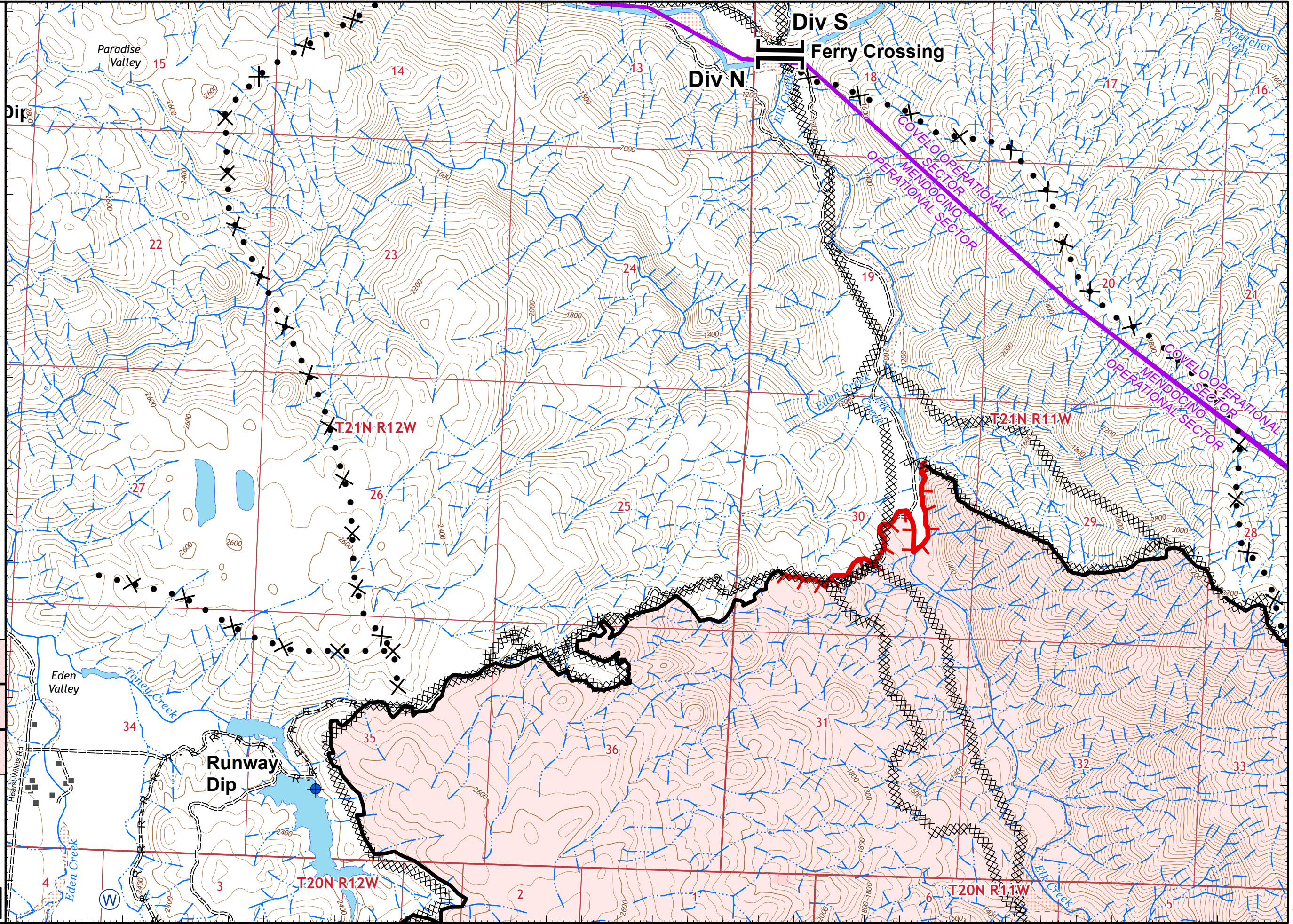


Miles

0 0.25 0.5

1:24,000

CALFIRE GIS
9/30/2020
21:29 hrs












IAP MAP

August Complex West Zone

CA-MEU-10843
October 1, 2020
0700 - 0700 NAD 83
Page 6 of 22
Branch 5 Div N

Mendocino Operational Sector

-  Zone Boundary
-  Wildfire Daily Fire Perimeter
-  Uncontrolled Fire Edge
-  Contained Line
-  Completed Dozer Line
-  Proposed Dozer Line
-  Structures

Adjacent Pages

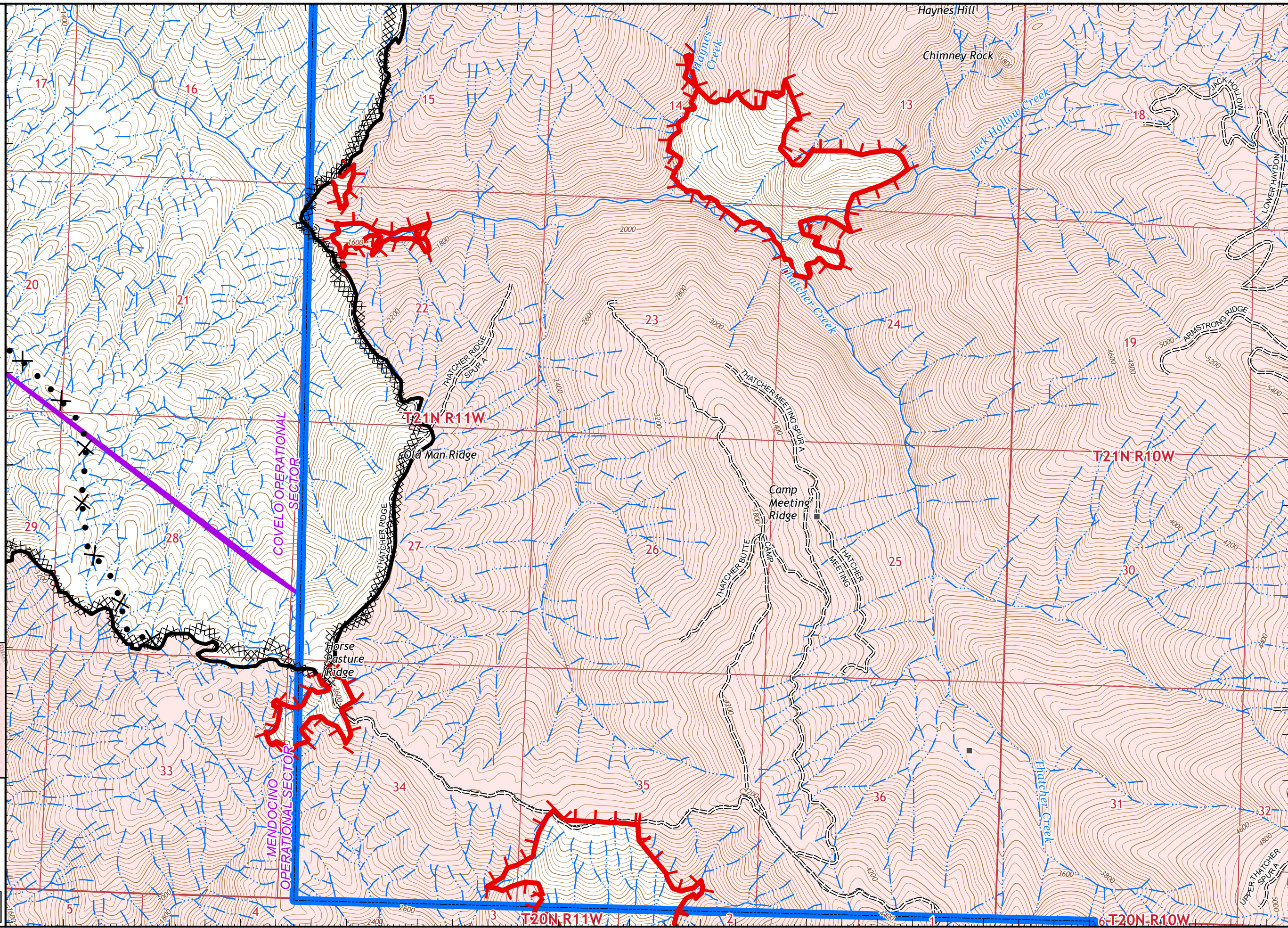
pg. 2	pg. 3	
pg. 5	pg. 6	
pg. 8	pg. 9	



Miles
0 0.25 0.5

1:24,000

CALFIRE GIS
9/30/2020
21:29 hrs



123°17'W 123°16'40"W 123°16'20"W 123°16'W 123°15'40"W 123°15'20"W 123°15'W 123°14'40"W 123°14'20"W 123°14'W 123°13'40"W 123°13'20"W 123°13'W 123°12'40"W 123°12'20"W 123°12'W 123°11'40"W 123°11'20"W 123°11'W



IAP MAP

August Complex
West Zone

CA-MEU-10843
October 1, 2020
0700 - 0700 NAD 83
Page 7 of 22
Branch 5 Div N

Mendocino Operational Sector

- Wildfire Daily Fire Perimeter
- Contained Line
- Completed Dozer Line
- Road as Completed Line
- Proposed Dozer Line
- Dip Site
- Drop Point
- Water Source
- Structures

Adjacent Pages

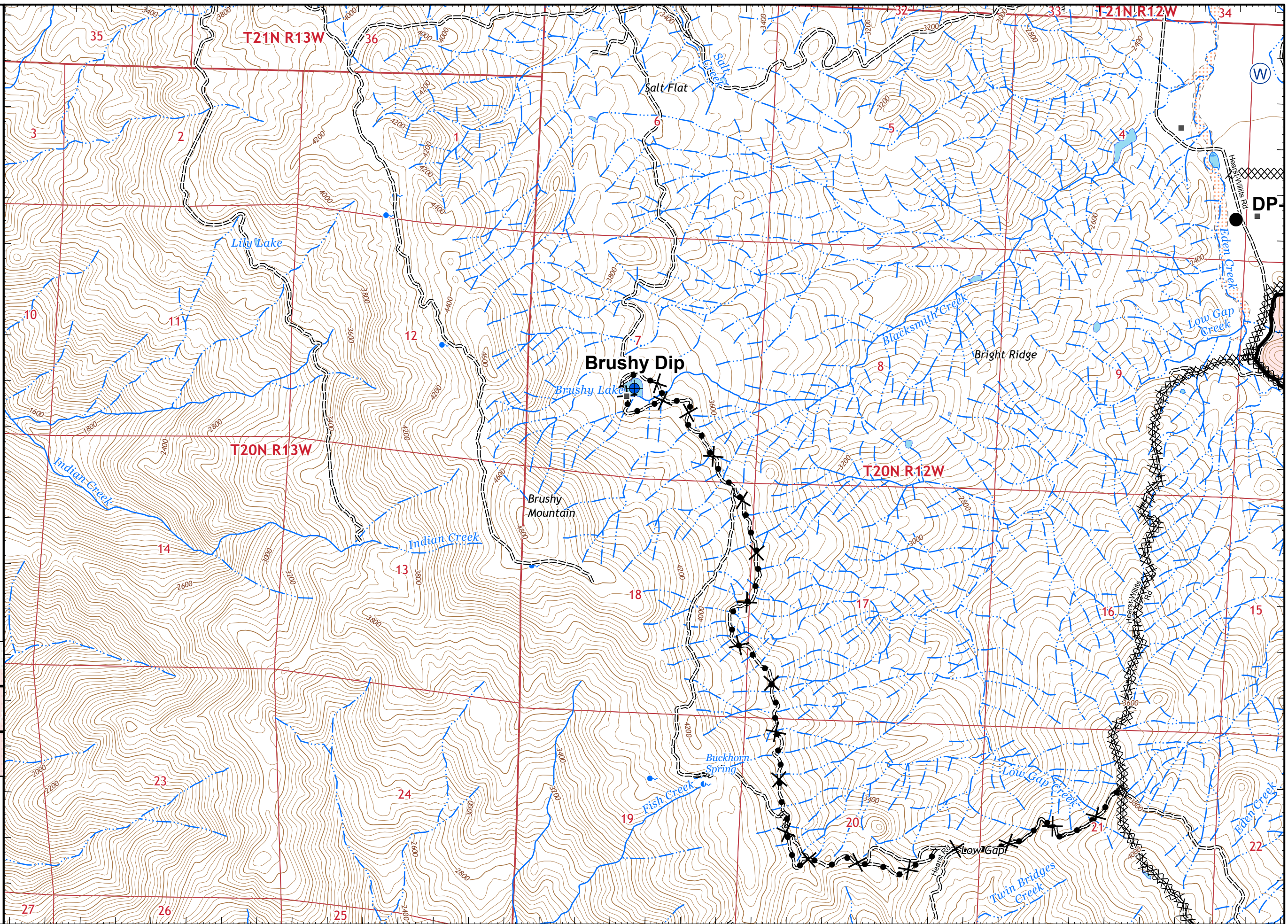
pg. 4	pg. 5
pg. 7	pg. 8
pg. 10	pg. 11



Miles
0 0.25 0.5

1:24,000

CALFIRE GIS
9/30/2020
21:30 hrs



123°16'50"W 123°16'30"W 123°16'10"W 123°15'50"W 123°15'30"W 123°15'10"W 123°14'50"W 123°14'30"W 123°14'10"W 123°13'50"W 123°13'30"W 123°13'10"W 123°12'50"W 123°12'30"W 123°12'10"W 123°11'50"W 123°11'30"W 123°11'10"W













IAP MAP

August Complex West Zone

CA-MEU-10843
October 1, 2020
0700 - 0700 NAD 83
Page 8 of 22
Branch 5 Div N

Mendocino Operational Sector

-  Zone Boundary
-  Wildfire Daily Fire Perimeter
-  Uncontrolled Fire Edge
-  Contained Line
-  Completed Dozer Line
-  Road as Completed Line
-  Dip Site
-  Drop Point
-  Water Source
-  Structures

Adjacent Pages

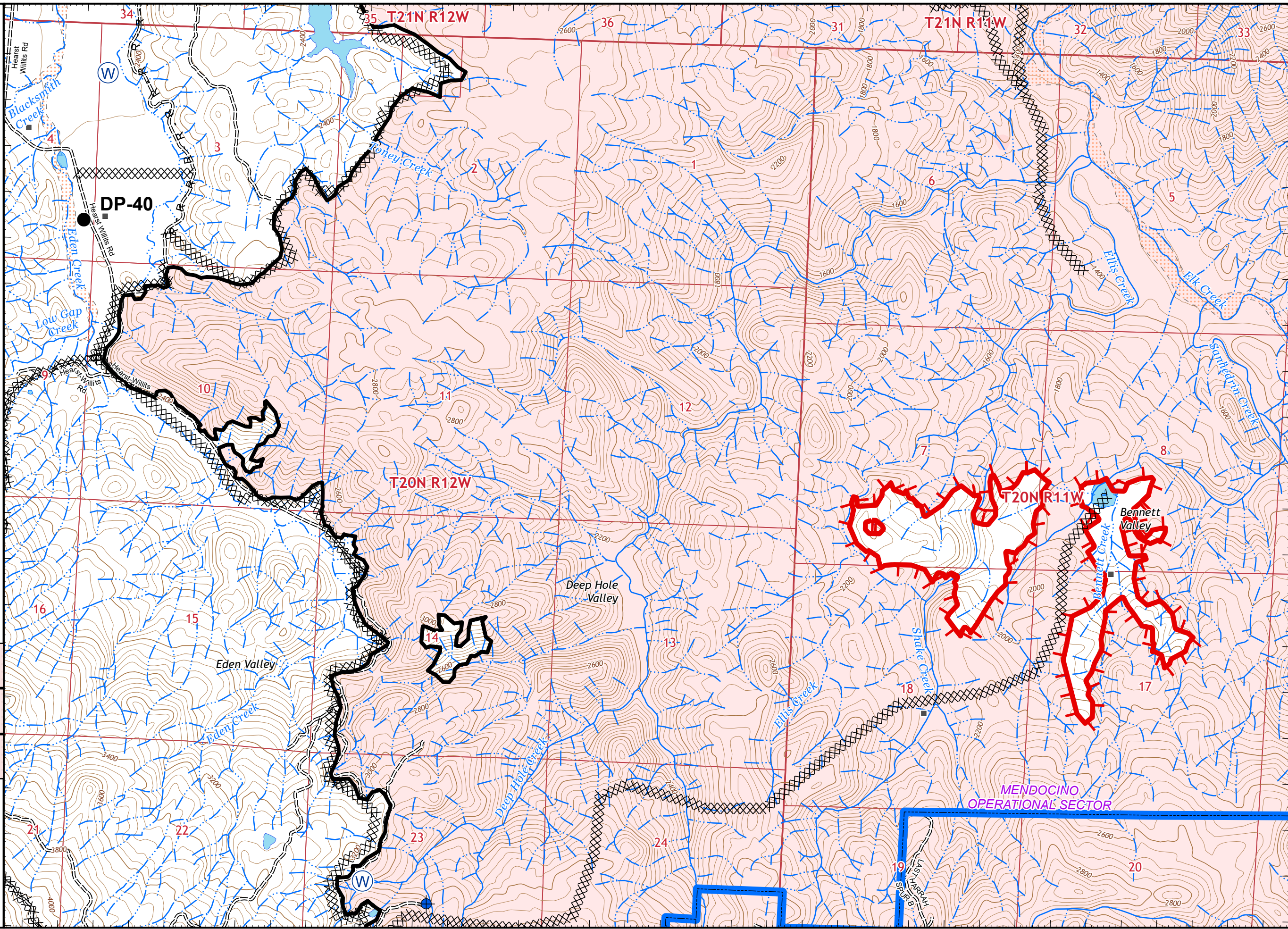
pg. 4	pg. 5	pg. 6
pg. 7	pg. 8	pg. 9
pg. 10	pg. 11	pg. 12



Miles
0 0.25 0.5

1:24,000

CALFIRE GIS
9/30/2020
21:30 hrs










IAP MAP

August Complex
West Zone

CA-MEU-10843
October 1, 2020
0700 - 0700 NAD 83
Page 9 of 22
Branch 5 Div N

Mendocino Operational Sector

-  Zone Boundary
-  Wildfire Daily Fire Perimeter
-  Uncontrolled Fire Edge
-  Completed Dozer Line
-  Structures

Adjacent Pages

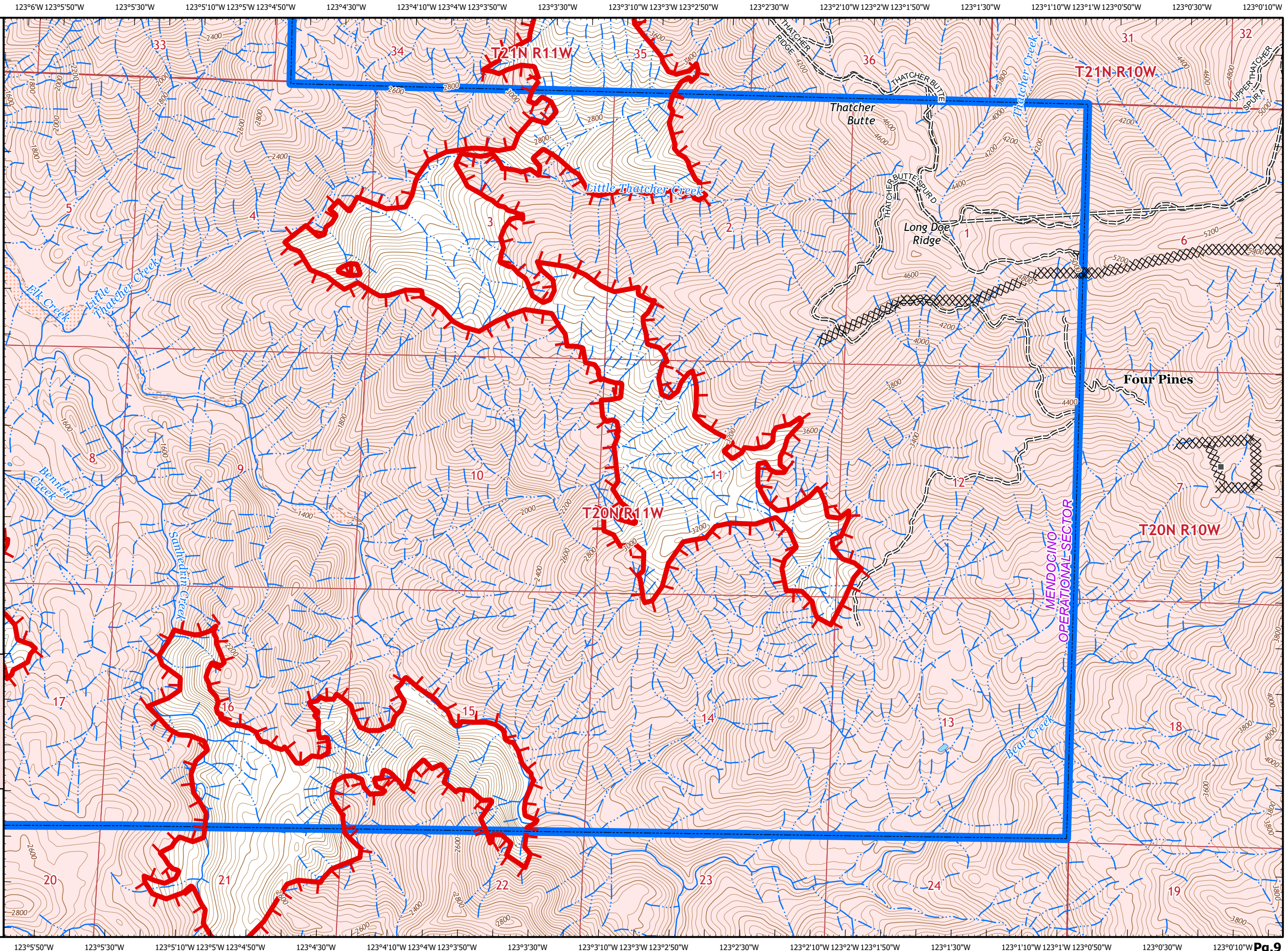
pg. 5	pg. 6	
pg. 8	pg. 9	
pg. 11	pg. 12	



Miles
0 0.25 0.5

1:24,000

CALFIRE GIS
9/30/2020
21:31 hrs





IAP MAP

August Complex
West Zone

CA-MEU-10843
October 1, 2020
0700 - 0700 NAD 83
Page 10 of 22
Branch 5 Div N

Mendocino
Operational Sector

- ⌘⌘ Completed Dozer Line
- ×• Proposed Dozer Line
- Structures

Adjacent Pages

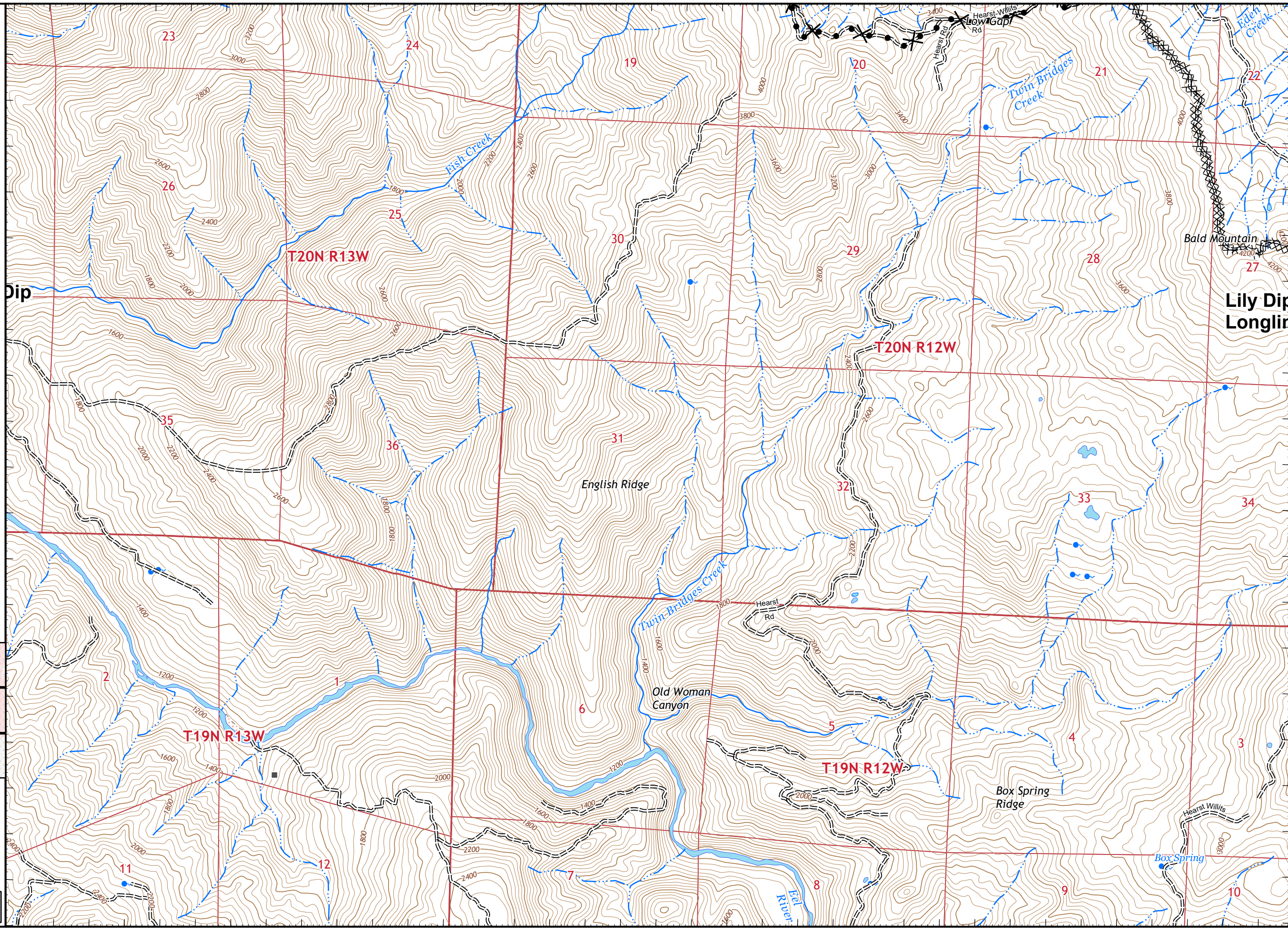
pg. 7	pg. 8
pg. 10	pg. 11
pg. 13	pg. 14



Miles
0 0.25 0.5

1:24,000

CALFIRE GIS
9/30/2020
21:31 hrs





IAP MAP

August Complex
West Zone

CA-MEU-10843
October 1, 2020
0700 - 0700 NAD 83
Page 11 of 22
Branch 5 Div N

Mendocino
Operational Sector

- Zone Boundary
- Wildfire Daily Fire Perimeter
- Uncontrolled Fire Edge
- Contained Line
- Completed Dozer Line
- Completed Hand Line
- Road as Completed Line
- Dip Site
- Drop Point
- Water Source
- Structures

Adjacent Pages

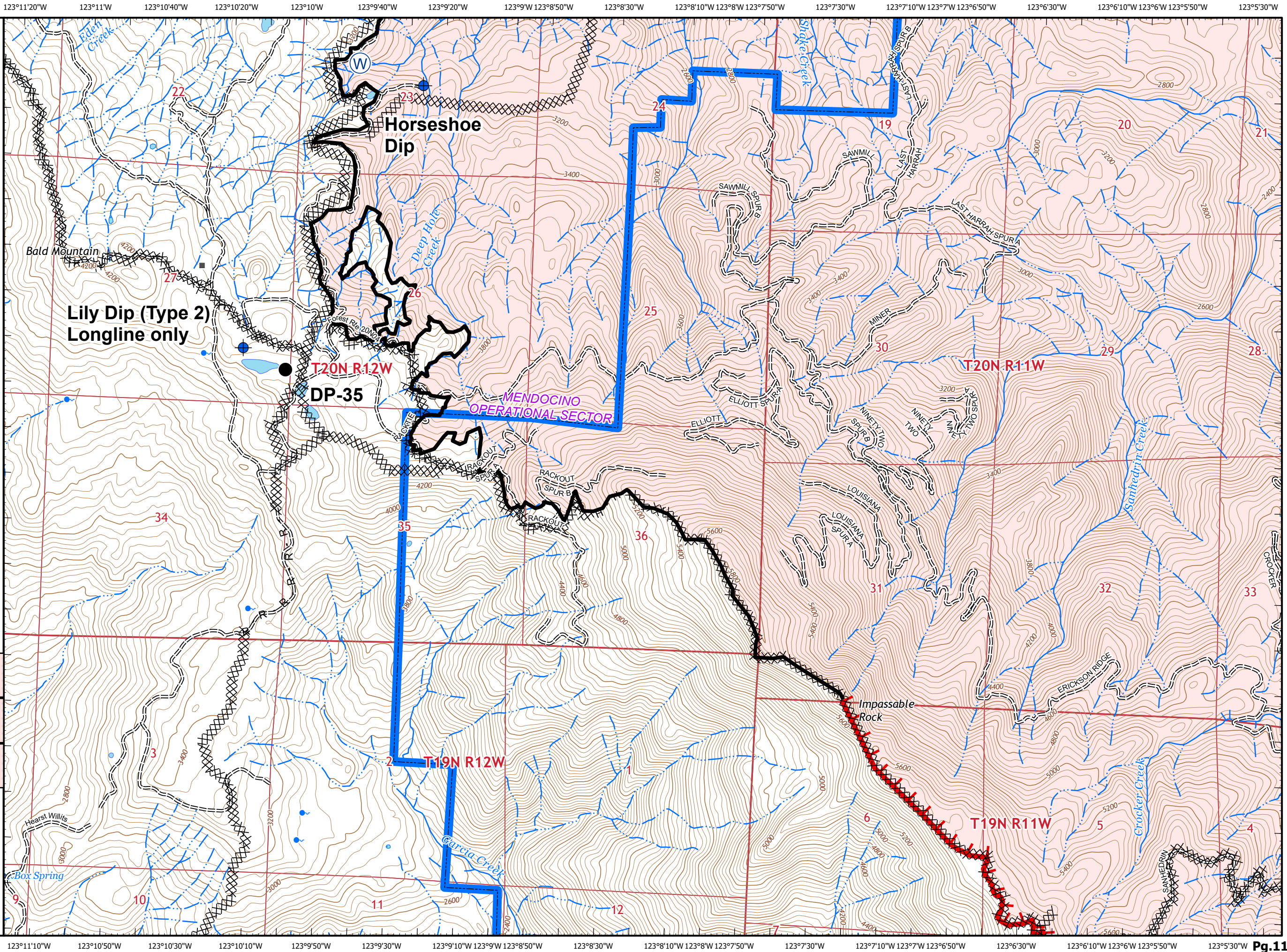
pg. 7	pg. 8	pg. 9
pg. 10	pg. 11	pg. 12
pg. 13	pg. 14	pg. 15



Miles
0 0.25 0.5

1:24,000

CAL FIRE GIS
9/30/2020
21:31 hrs





IAP MAP

August Complex
West Zone

CA-MEU-10843
October 1, 2020
0700 - 0700 NAD 83
Page 12 of 22
Branch 5 Div N

Mendocino Operational Sector

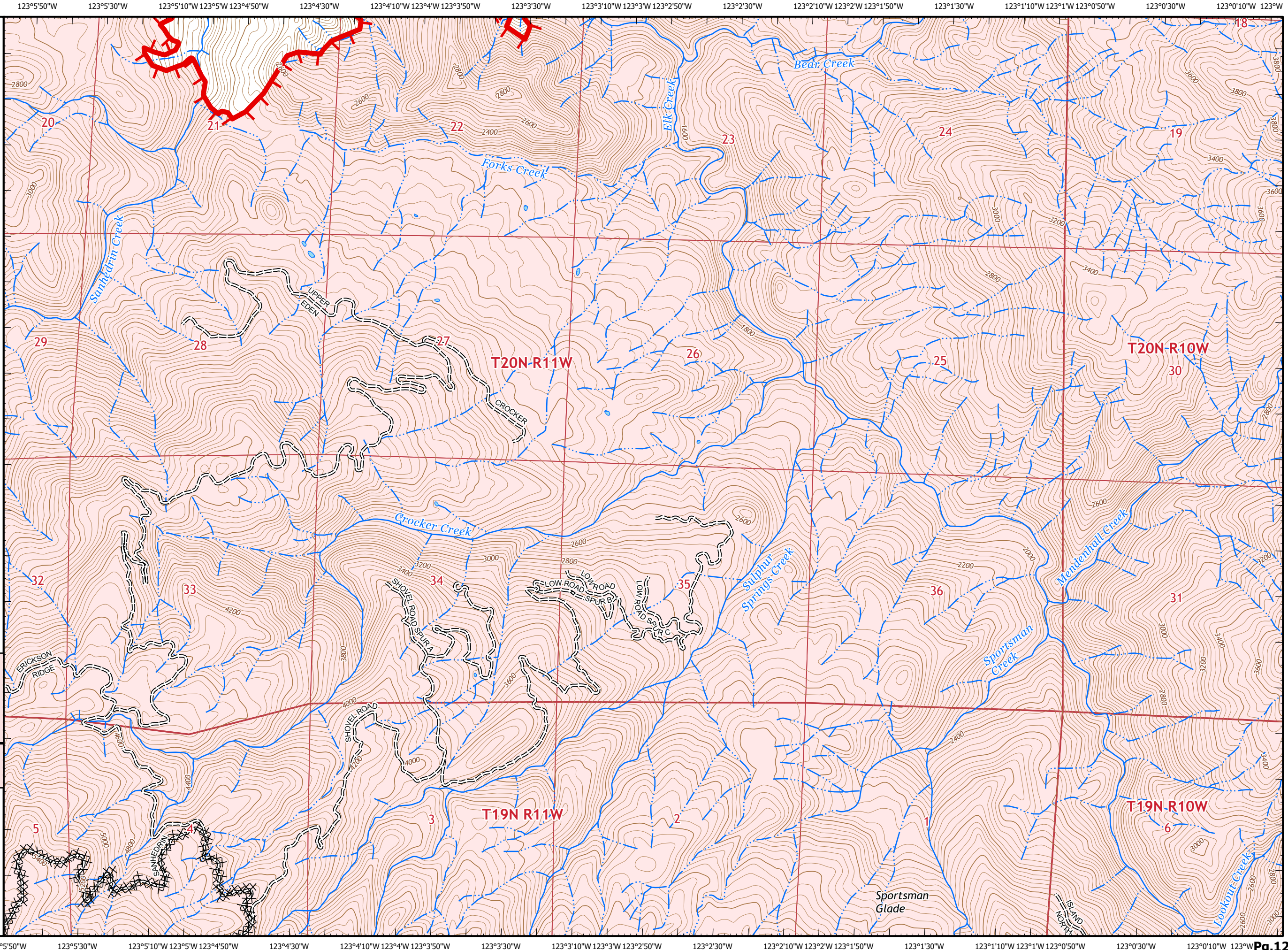
- Wildfire Daily Fire Perimeter
- Uncontrolled Fire Edge
- Completed Dozer Line

Adjacent Pages

pg. 8	pg. 9	
pg. 11	pg. 12	
pg. 14	pg. 15	pg. 16



Miles
0 0.25 0.5
1:24,000
CALFIRE GIS
9/30/2020
21:32 hrs





IAP MAP

August Complex

West Zone


CA-MEU-10843
October 1, 2020
0700 - 0700 NAD 83
Page 13 of 22
Branch 5 Div G/N

Mendocino Operational Sector

- XX XX Completed Dozer Line
- R · Road as Completed Line
- ☒ Bridge
- Structures

Adjacent Pages

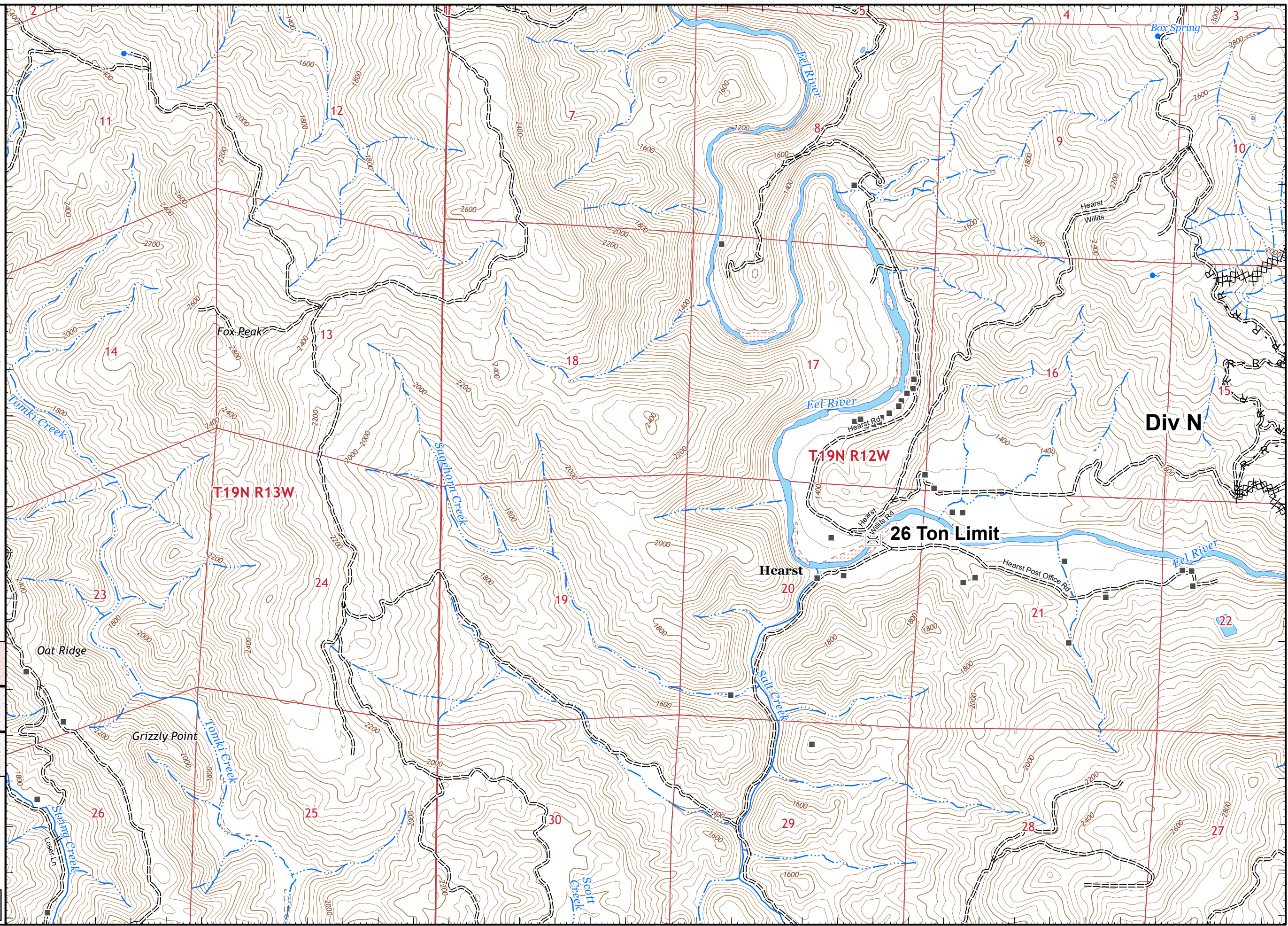
pg. 10	pg. 11
pg. 13	pg. 14
	pg. 17



0 0.25 0.5
Miles

1:24,000

CALFIRE GIS
9/30/2020
21:32 hrs





IAP MAP
August Complex
West Zone

CA-MEU-10843
 October 1, 2020
 0700 - 0700 NAD 83
 Page 14 of 22
 Branch 3 Div G/N

Mendocino
Operational Sector

- Zone Boundary
- Wildfire Daily Fire Perimeter
- Uncontrolled Fire Edge
- Completed Dozer Line
- Road as Completed Line
- Proposed Dozer Line
- Repeater
- Branch Break
- Structures

Adjacent Pages

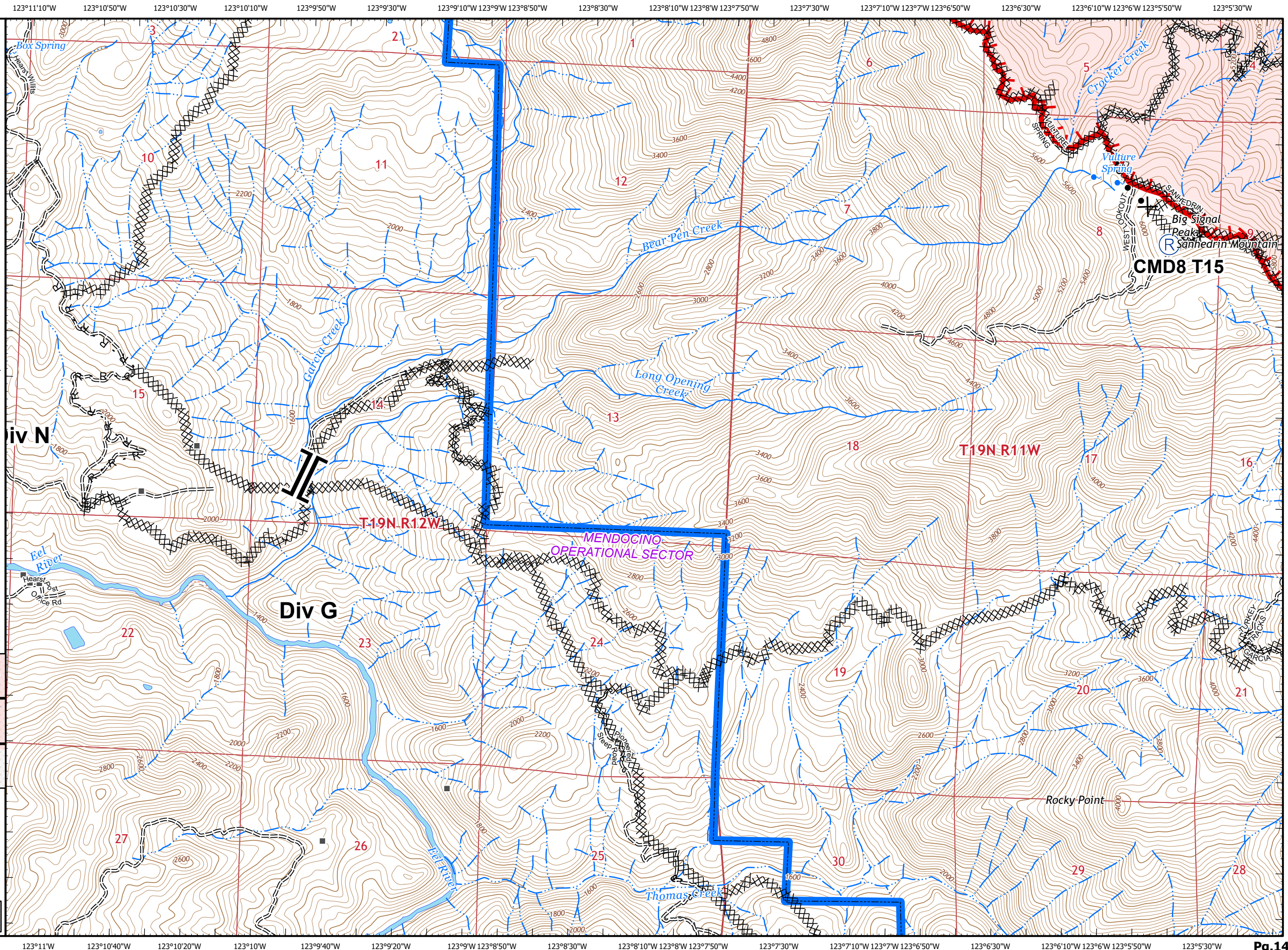
pg. 10	pg. 11	pg. 12
pg. 13	pg. 14	pg. 15
	pg. 17	pg. 18



Miles
 0 0.25 0.5

1:24,000

CALFIRE GIS
 9/30/2020
 21:33 hrs





IAP MAP

August Complex
West Zone

CA-MEU-10843
October 1, 2020
0700 - 0700 NAD 83
Page 15 of 22
Branch 3 Div G/N

Mendocino Operational Sector

- Wildfire Daily Fire Perimeter
- Uncontrolled Fire Edge
- Completed Dozer Line
- Completed Hand Line
- Proposed Dozer Line
- Drop Point
- Repeater
- Structures

Adjacent Pages

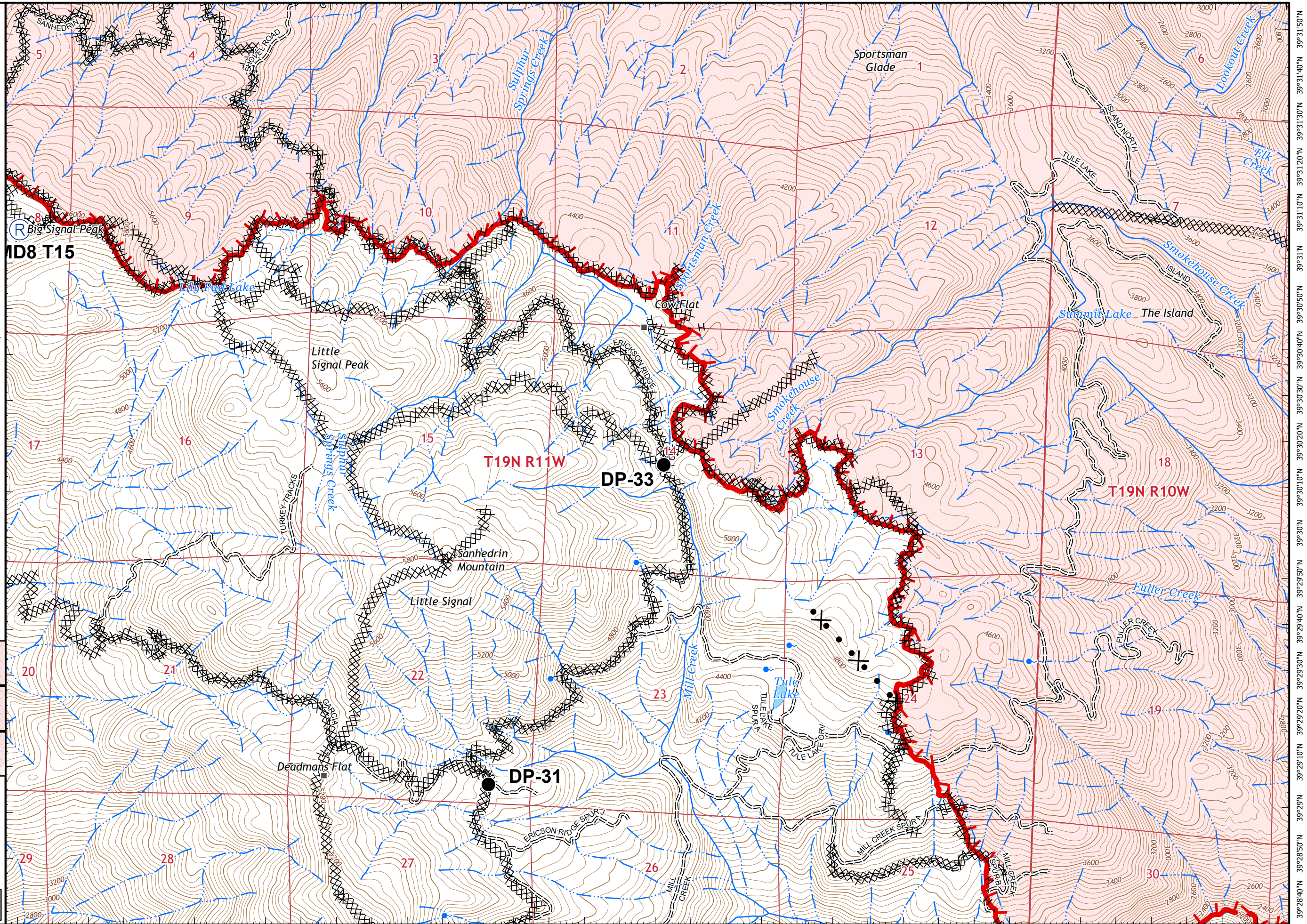
pg. 11	pg. 12	
pg. 14	pg. 15	pg. 16
pg. 17	pg. 18	pg. 19



Miles
0 0.25 0.5

1:24,000

CALFIRE GIS
9/30/2020
21:33 hrs





IAP MAP

August Complex
West Zone


CA-MEU-10843
October 1, 2020
0700 - 0700 NAD 83
Page 16 of 22
Branch 3 Div D

Mendocino Operational Sector

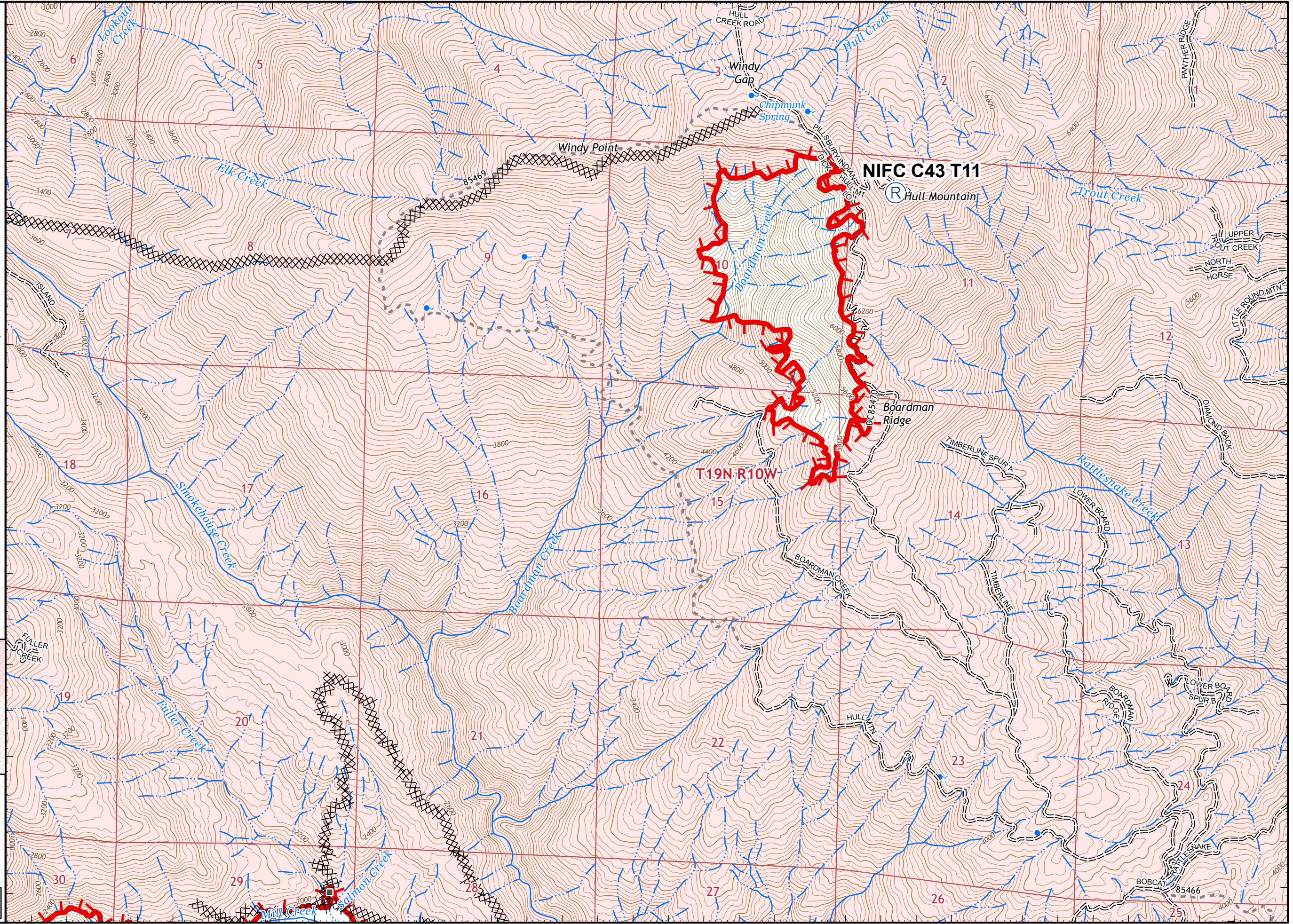
- Wildfire Daily Fire Perimeter
- Uncontrolled Fire Edge
- Completed Dozer Line
- Road as Completed Line
- Repeater
- Structures

Adjacent Pages

pg. 12	
pg. 15	pg. 16
pg. 18	pg. 19



0 0.25 0.5
Miles
1:24,000
CALFIRE GIS
9/30/2020
21:34 hrs





IAP MAP

August Complex
West Zone

CA-MEU-10843
October 1, 2020
0700 - 0700 NAD 83
Page 17 of 22
Branch 3 Div G

Mendocino Operational Sector

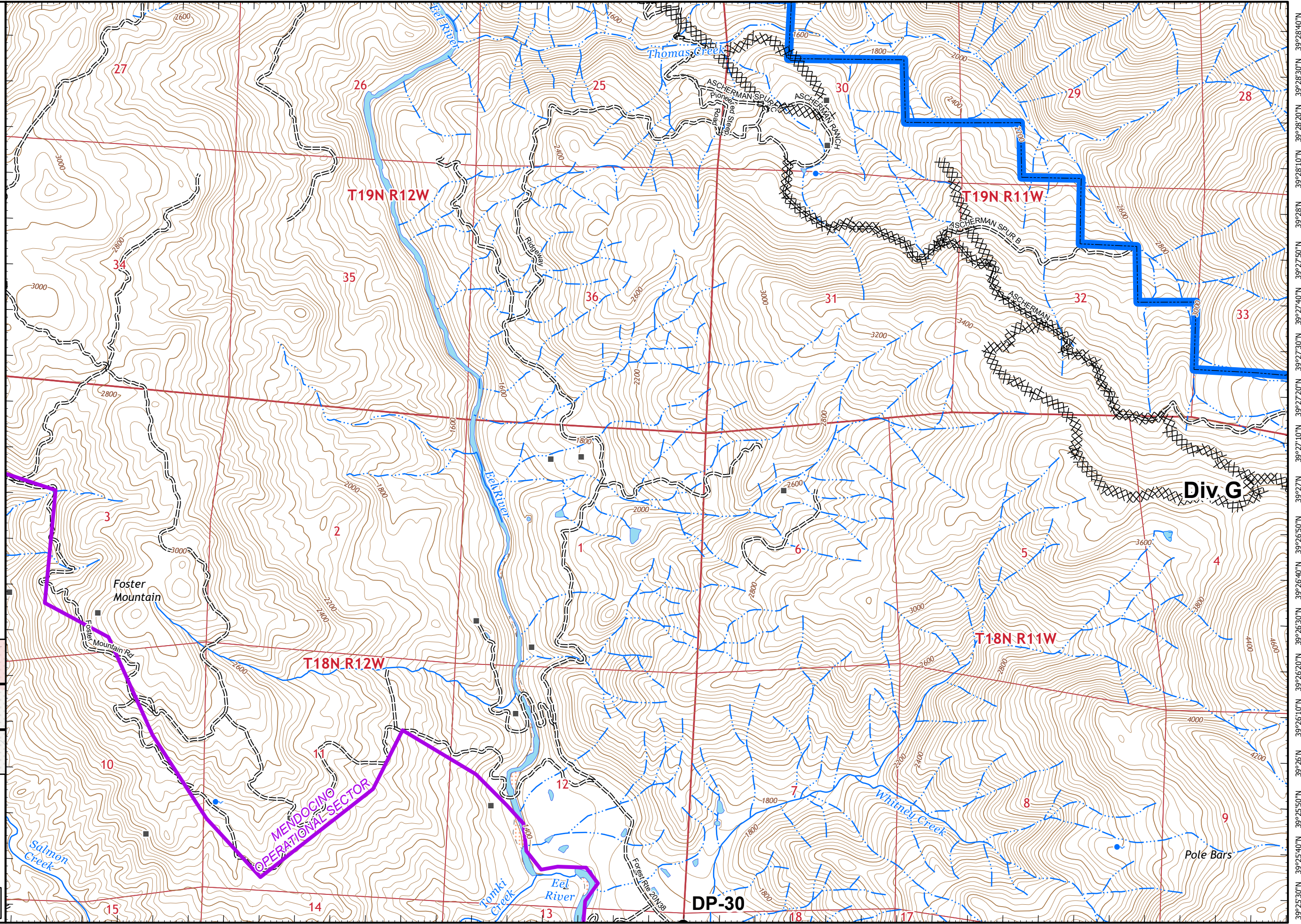
- Zone Boundary
- Completed Dozer Line
- Drop Point
- Structures

Adjacent Pages

pg. 13	pg. 14	pg. 15
	pg. 17	pg. 18
	pg. 20	pg. 21



0 0.25 0.5
Miles
1:24,000
CALFIRE GIS
9/30/2020
21:35 hrs





IAP MAP

August Complex West Zone

CA-MEU-10843
 October 1, 2020
 0700 - 0700 NAD 83
 Page 18 of 22
 Branch 3 Div G

Mendocino Operational Sector

- Zone Boundary
- Wildfire Daily Fire Perimeter
- Uncontrolled Fire Edge
- Completed Dozer Line
- Completed Hand Line
- X Proposed Dozer Line
- + Dip Site
- Drop Point
-) Division Break
- Structures

Adjacent Pages

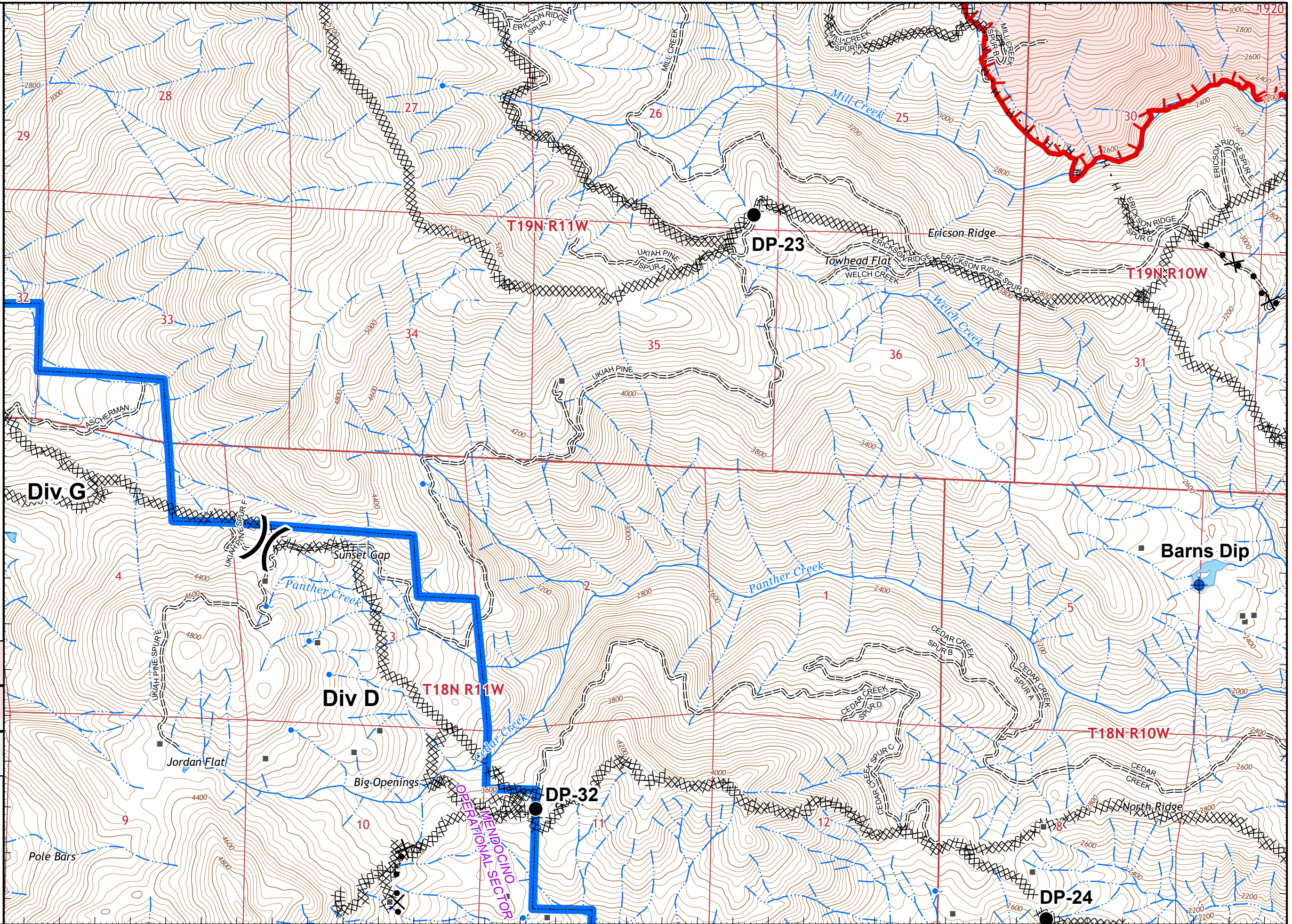
pg. 14	pg. 15	pg. 16
pg. 17	pg. 18	pg. 19
pg. 20	pg. 21	pg. 22

Miles

0 0.25 0.5

1:24,000

CALFIRE GIS
9/30/2020
21:35 hrs





IAP MAP

August Complex West Zone

CA-MEU-10843

October 1, 2020

0700 - 0700 NAD 83

Page 19 of 22

Branch 3 Div D

Mendocino Operational Sector

- Wildfire Daily Fire Perimeter
- Uncontrolled Fire Edge
- Contained Line
- Completed Dozer Line
- Road as Completed Line
- Proposed Dozer Line
- Dip Site
- Drop Point
- Structures

Adjacent Pages

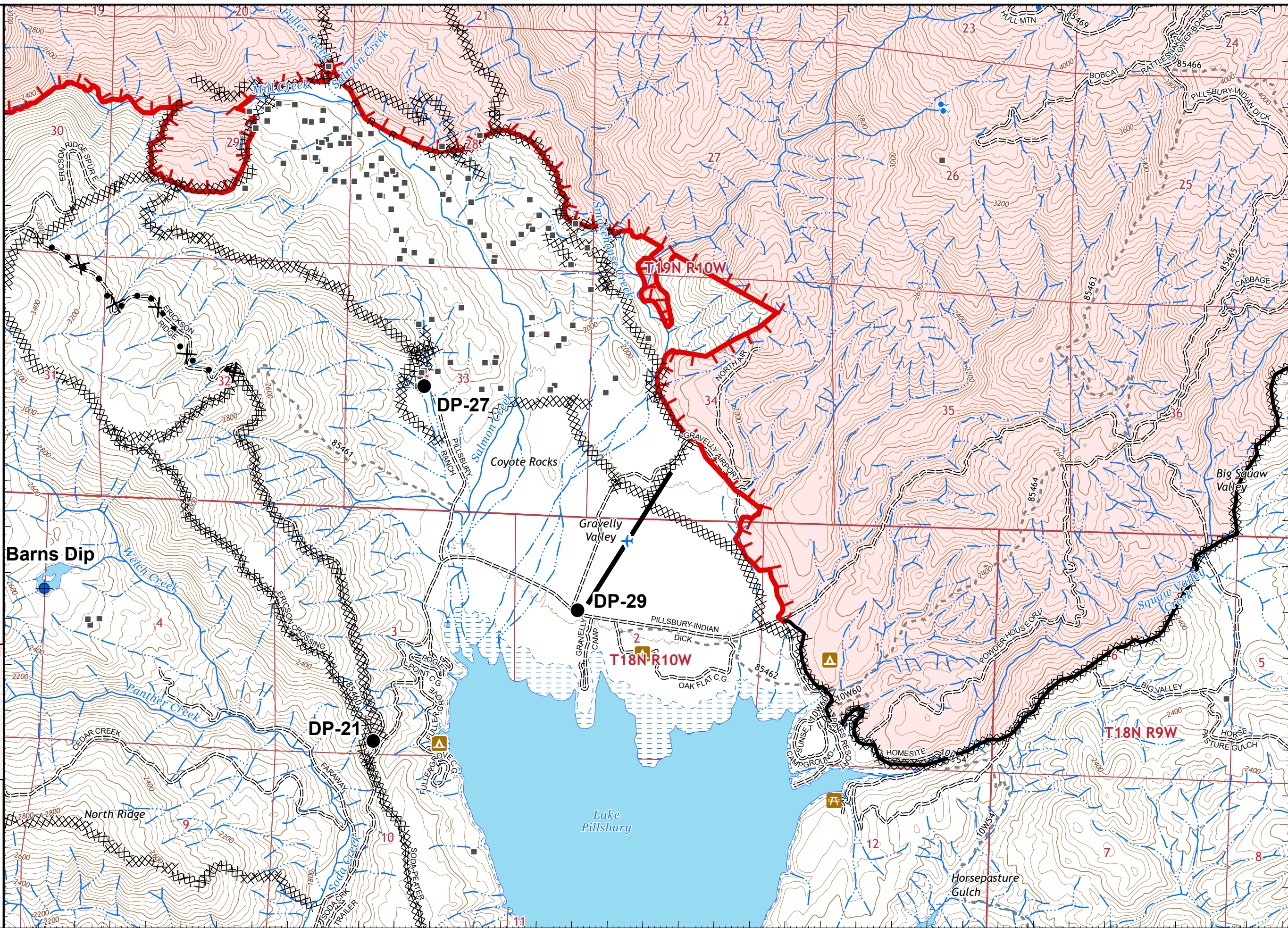
pg. 15	pg. 16
pg. 18	pg. 19
pg. 21	pg. 22



Miles
0 0.25 0.5

1:24,000

CALFIRE GIS
9/30/2020
21:36 hrs





IAP MAP

August Complex
West Zone


CA-MEU-10843
October 1, 2020
0700 - 0700 NAD 83
Page 20 of 22
Branch 3 Div G

Mendocino Operational Sector

- X• Proposed Dozer Line
- Drop Point
- Structures

Adjacent Pages

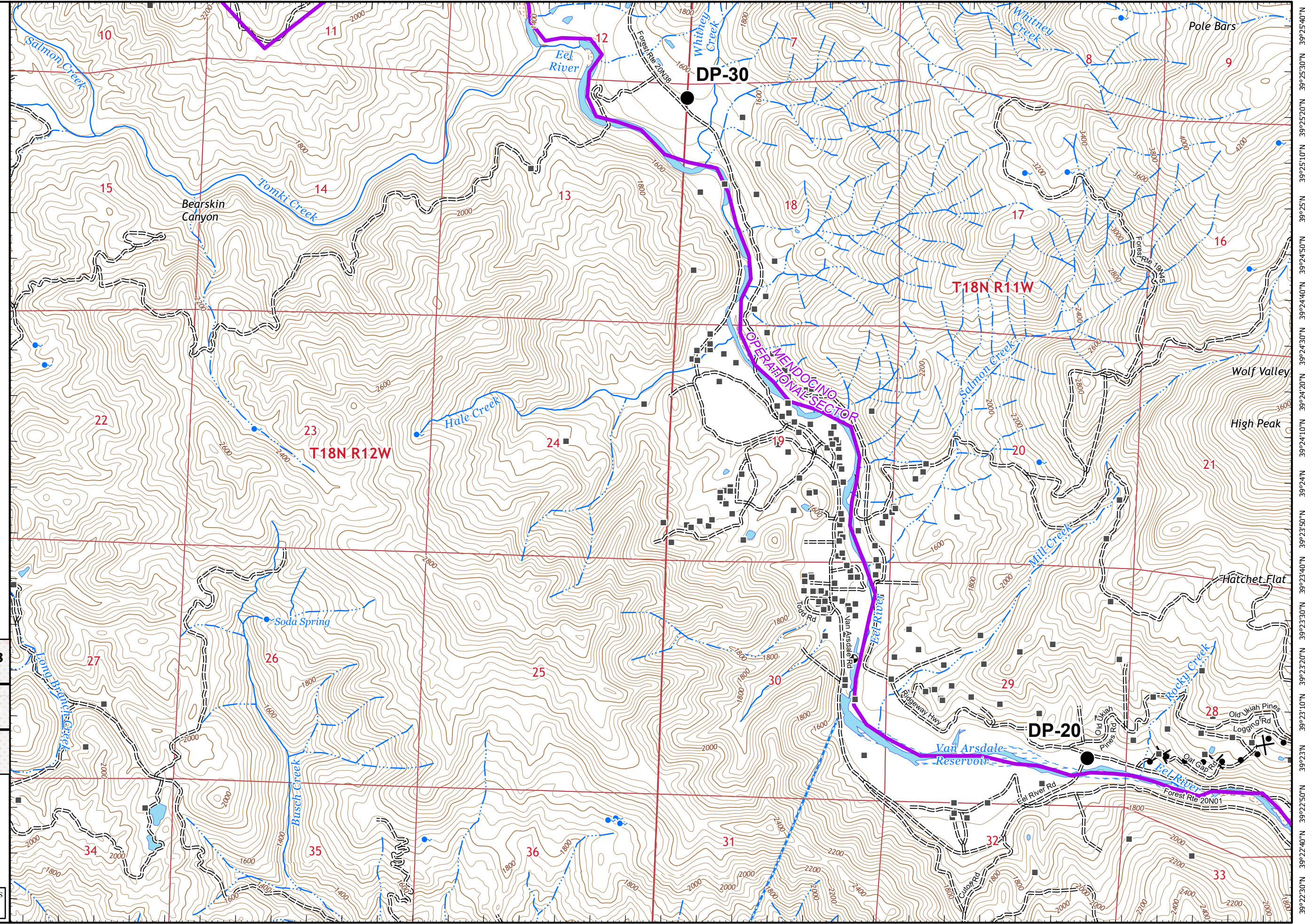
pg. 17	pg. 18
pg. 20	pg. 21



Miles
0 0.25 0.5

1:24,000

CALFIRE GIS
9/30/2020
21:37 hrs





IAP MAP

August Complex
West Zone

CA-MEU-10843
October 1, 2020
0700 - 0700 NAD 83
Page 21 of 22
Branch 3 Div D

Mendocino Operational Sector

- Zone Boundary
- Completed Dozer Line
- Proposed Dozer Line
- Drop Point
- Zone Break
- Structures

Adjacent Pages

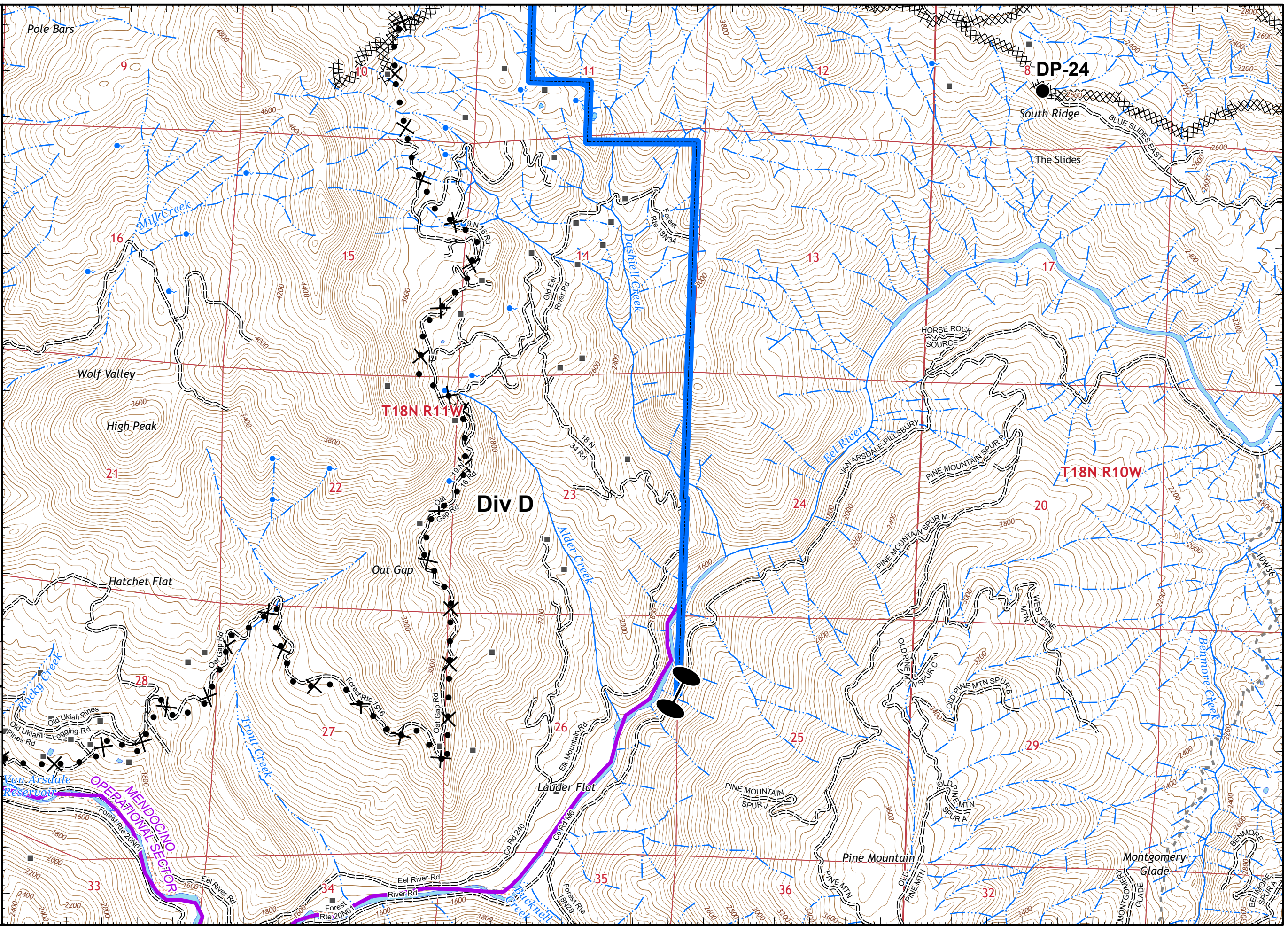
pg. 17	pg. 18	pg. 19
pg. 20	pg. 21	pg. 22



Miles
0 0.25 0.5

1:24,000

CALFIRE GIS
9/30/2020
21:37 hrs





IAP MAP

August Complex
West Zone

CA-MEU-10843
October 1, 2020
0700 - 0700 NAD 83
Page 22 of 22
Branch 3 Div D

Mendocino
Operational Sector

- ⌘⌘ Completed Dozer Line
- Drop Point
- WX Mobile Weather Unit
- Structures

Adjacent Pages

pg. 18	pg. 19
pg. 21	pg. 22



Miles
0 0.25 0.5

1:24,000

CAL FIRE GIS
9/30/2020
21:38 hrs

