

August Complex- South Zone  
Incident Action Plan




9/28/20 DAY SHIFT 0700-1900




CA-MNF-0753 (P5NFP420) FS


CA-MNF-0753 (NFP4) DOI




August Complex North Zone IAP




August Complex South Zone IAP



August Complex North Zone Maps



August Complex South Zone Maps



August Complex West Zone  
Maps and IAP

# INCIDENT OBJECTIVES (ICS 202)

<b>1. Incident Name:</b>	<b>2. Operational Period:</b> DAY	
AUGUST COMPLEX - SOUTH ZONE	Date/Time From: 09/28/2020 0700 MON	Date/Time To: 09/28/2020 1900 MON
<b>3. Objective(s):</b>		
<b>Leaders Intent:</b> Suppress the south zone of the August Complex using management strategies and tactics that provide the highest likelihood of success given risks to responders.		
<b>Management Objectives:</b>		
<ul style="list-style-type: none"> <li>• Ensure the safety and well being of emergency responders and the public by making timely risk-informed decisions that align with the Agency values.</li> <li>• Coordinate suppression efforts with Cal Fire Team 5 / Alaska Team 1 under the Coast Range Area Command.</li> <li>• Protect natural and cultural resources of Federal, State, and Local/Private interest by engaging agency resource advisors, partners and community stakeholders in effective communication and planning.</li> <li>• Foster good relationships with local cooperators, stakeholders and the public by providing coordinated, accurate and timely information.</li> <li>• Keep cost commensurate with values at risk by working with the local unit and coordinating with the Agency Administrator and Incident Business Advisor.</li> <li>• Coordinate with the COVID-19 Advisors to ensure COVID mitigation measures are in alignment with Agency expectations and adapt as necessary to changing conditions.</li> </ul>		
<b>Control Objectives:</b>		
<ul style="list-style-type: none"> <li>• Hold fire in the Sanhedrin Wilderness North of Mill Creek from Windy Gap to Garcia Ranch to protect values and infrastructure around Lake Pillsbury and Potter Valley areas.</li> <li>• Limit westward fire growth where possible within the Sanhedrin Wilderness to protect resources values within forest boundary.</li> <li>• Continue to hold fire west of current control lines in Division D to Division R to protect private property and critical infrastructure.</li> </ul>		
<b>4. Operational Period Command Emphasis:</b>		
See attached Weather Forecast		
Protect structures, outbuildings and values at risk in and around Pillsbury Lake and Rice area.		
<b>General Situational Awareness:</b>		
See attached safety message		
<b>5. Site Safety Plan Required?</b> Yes <input type="checkbox"/> No <input checked="" type="checkbox"/>		
<b>Approved Site Safety Plan(s) Located at:</b>		
<b>6. Incident Action Plan</b> (the items checked below are included in this Incident Action Plan):		
<input checked="" type="checkbox"/> ICS 202 <input checked="" type="checkbox"/> ICS 203 <input checked="" type="checkbox"/> ICS 204 <input checked="" type="checkbox"/> ICS 205 <input type="checkbox"/> ICS 205A <input checked="" type="checkbox"/> ICS 206	<input type="checkbox"/> ICS 207 <input type="checkbox"/> ICS 208 <input checked="" type="checkbox"/> ICS 220 <input checked="" type="checkbox"/> Map/Chart <input checked="" type="checkbox"/> Weather Forecast/Tides/Currents	<b>Other Attachments:</b> <input checked="" type="checkbox"/> 214 UNIT LOG <input checked="" type="checkbox"/> SAFETY/COVID MESSAGE <input checked="" type="checkbox"/> FINANCE MESSAGE <input checked="" type="checkbox"/> CHECKIN/DEMOB MESSAGE/LIST
<b>7. Prepared by:</b> WALTER HERZOG	<b>Position/Title:</b> PSC1(T)	<b>Signature:</b> <i>Walter J. Herzog</i>
<b>8. Approved by incident Commander:</b> Name: MICHAEL QUESINBERRY		<b>Signature:</b> <i>Michael Quesinberry</i>
ICS 202	IAP Page	<b>Date/Time:</b> 09/27/2020 2000

## ORGANIZATION ASSIGNMENT LIST (ICS 203)

<b>1. Incident Name:</b>		<b>2. Operational Period:</b> DAY	
AUGUST COMPLEX - SOUTH ZONE		Date/Time From: 09/28/2020 0700	Date/Time To: 09/28/2020 1900
		MON	MON
<b>3. Incident Commander(s) and Command Staff:</b>		SUPPLY UNIT SF	AARON WOODS
IC/UC	MIKE QUESINBERRY CURTIS COOTS (T)	GROUND SUPPORT UNIT SF	JAMIE THWEATT (T)
DEPUTY		COMMUNICATIONS UNIT SF	TONY MARTINEZ DAVE CORBIN (T)
SAFETY OFFICER	DAVE UPDIKE DONALD MEADOWS SOF2 (T)	MEDICAL UNIT SF	RYAN REGINATO
INFORMATION OFFICER	JUDITH L DOWNING DARRYL JONES (T)	FOOD UNIT SF	COLLEEN GALLAGHER
LIAISON OFFICER	PUNKY MOORE (VIRTUAL)	SECURITY UNIT	DAVID SPAIN
COVID-19 COORDINATOR		ORDERING	LORI CATO KATE MORRIS
HUMAN RESOURCE SPECIALIST		<b>7. Operations Section:</b>	
COVID LIAISON		OPS SECTION CHIEF	KYLE SMITH TOGIE WIEHL (LWD 9/28)
<b>4. Agency/Organization Representative(s):</b>		DEPUTY OPS CHIEF	
<b>Agency/Organization</b>	<b>Name</b>	PLANNING OPS	
USFS	ANN CARLSON, FRANK AEBLY, CHRISTINE HILL	<b>Branch</b>	<b>41</b>
FMO	TERRY NICKERSON	BRANCH DIRECTOR	
READ	BOB WEAVER	DIVISION/GROUP	D 2 / F 2 / J 2 / N 2
CAL FIRE	C. THOMPSON (TGU UNIT CHIEF)	<b>Branch</b>	<b>43</b>
BLM	ALEX MIYAGISHIMA	BRANCH DIRECTOR	
SOUTH ZONE BAER IC	KENDEL YOUNG	DIVISION/GROUP	R 2 / D 2
SOUTH ZONE BAER IC	KENDEL YOUNG	DIVISION/GROUP	TANGO 2
AIR RESOURCE ADVISOR	JEREMY MICHAEL	DIVISION/GROUP	FIRING GRP
<b>5. Planning Section:</b>		DIVISION/GROUP	G
CHIEF	JANAN HAY SHARP W.HERZOG PSC1 (T); S. SPRINGSTEAD PSC2 (T)	<b>Branch</b>	<b>STRUCTURE PROTECTION</b>
DEPUTY		BRANCH DIRECTOR	
SITUATION UNIT	JOE KAFKA PAUL PLEMMONS	DIVISION/GROUP	PILLSBURY STRUCT GRP
GIS SPECIALIST	BEN PURCELL	DIVISION/GROUP	RICE STRUCT GRP
RESOURCES UNIT	RITA MUSTATIA		
DEMOBILIZATION UNIT		DIVISION/GROUP	
FIRE BEHAVIOR ANALYST	DUANE WEIS	<b>7b. Air Operations Branch:</b>	
INCIDENT METEOROLOGIST	BEN BARTOS	AIR OPS BRANCH DIRECTOR	JASON NAVA
TRAINING SPECIALIST		AIR SUPPORT SUPERVISOR	
ITSS		<b>8. Finance/Administration Section:</b>	
<b>6. Logistics Section:</b>		CHIEF	BONNY JOHNSON BRANDI VAN KLEECK (T)
CHIEF	SUE ZAHN JEREMIAH GREENE LSC2 (T)	EQUIPMENT TIME	KATHERINE LAWSON
PILLSBURY	MARK LABRESH BCMG:DEVON WENTHE	COMPENSATION UNIT	DEBBIE MCINTOSH
STONY FORD	BILL FOUTS LSC2 (T)	COST UNIT	
		TIME UNIT	
<b>9. Prepared By:</b>	<b>Name:</b> RITA MUSTATIA	<b>Position/Title:</b> RESL	<b>Signature:</b>
ICS 203	IAP Page	<b>Date/Time:</b> 09/27/2020 1805	



# Fire Weather Forecast



**FORECAST NO:** 38  
**PREDICTION FOR:** 24 Hr Shift  
**SHIFT DATE:** Monday 9/28/2020  
**TIME AND DATE ISSUED:** 9/27/2020 1800 PDT

**INCIDENT:** August Complex  
**UNIT:** Mendocino NF  
**SIGNED:** Benjamin Bartos  
 Incident Meteorologist (IMET)

### Discussion:

Today is another critical weather day. Strong northeasterly winds will continue until midday. RH will continue to be very low, dropping below 10% in some locations. Temperatures in valleys will near 100F. *The Red Flag Warning has been extended through this evening for these conditions.* Winds will decrease this evening, but extremely hot/dry conditions will remain for several days.

### WEATHER FORECAST FOR TODAY: \*\*\*RED FLAG WARNING FOR HOT, DRY, WINDY CONDITIONS\*\*\*

**SKY/WEATHER:** Clear skies. Smoke. HOT DRY AND WINDY.

**Max Temperature:** 80 to 90 higher elevations. Around 100 in valleys.

**Min RH:** 8 to 15 percent.

#### **WINDS:**

##### **-20 ft Level-WINDS**

**Lower Valleys/Lower Slopes:** Northeast 6 to 12 mph.

**Upper Ridges:** Northeast 12-18 gusting to 25 mph in the morning. Isolated gusts to 30 mph in the morning.

Winds decreasing to 10-15 mph around midday.

**TRANSPORT WINDS:** Northeast 25 to 30 mph. **Mixing Height:** 7,700 ft.

### TONIGHT: \*\*\*RED FLAG WARNING EXPIRES 9PM LOCAL TIME\*\*\*

**SKY/WEATHER:** Clear skies and smoke. Decreasing winds.

**Min Temperature:** Around 50.

**Max RH:** 20 to 30 percent.

#### **WINDS:**

##### **-20 ft Level-**

**Valleys/Lower Slopes:** Northeast 3 to 6 mph.

**Upper Ridges:** Northeast 6 to 12.

### TUESDAY:

**SKY/WEATHER:** Clear skies. Smoke. HOT AND DRY.

**Max Temperature:** 80 to 90 higher elevations. Around 100 F in valleys.

**Min RH:** 10 to 15 percent.

#### **WINDS:**

##### **-20 ft Level-WINDS**

**Lower Valleys/Lower Slopes:** Variable/Terrain driven 5-10 mph.

**Upper Ridges:** Variable/Terrain driven about 10 mph.

**TRANSPORT WINDS:** West-Southwest about 10 mph. **Mixing Height:** 9,300 ft.

### Outlook Wednesday through Thursday:


Hot and dry conditions will continue through Thursday with temperatures around 100F and RH below 15%. Winds will be mainly diurnal/terrain driven 5-10 mph.



Mendocino Pass



Stonyford



Monkey Rock



Solder Ridge



Thomes Creek

## FIRE BEHAVIOR FORECAST

<b>FORECAST NUMBER</b> 41	<b>TYPE OF FIRE</b> Wildland Fire
<b>FIRE NAME</b> August Complex South Zone	<b>OPERATIONAL PERIOD</b> 9/28/2020
<b>DATE ISSUED</b> 9/27/2020	<b>TIME ISSUED</b> 18:00
<b>UNIT</b> Mendocino NF	<b>SIGNED</b> /s/ <i>Duane Weis</i> , FBAN

**WEATHER**  
RED FLAG WARNING CONTINUES FOR HOT, DRY AND WINDY CONDITIONS

**GENERAL FIRE BEHAVIOR**

Fuel moisture will be very low in response to hot and dry conditions with fine dead fuels as low as 2%. Extremely low fuel moisture and continued strong winds during the early part of the burning period will support extreme fire behavior. Crown runs in dense stands of timber are likely. Significant downslope/down drainage runs could be possible where topography aligns with northeast winds.

Grass – Surface rates of spread 100-150 chains per hour with flame lengths 8-14 feet

Shrub – Surface rates of spread 80-100 chains per hour with flame lengths 12-22 feet

Timber – Surface rates of spread 10-16 chains per hour with flame lengths 5-10 feet

Probability of Ignition 90-100%

Maximum spotting distance 0.8 to 1.0 mile

**SPECIFIC FIRE BEHAVIOR**

**Branch 41** – Infrared has shown no heat near the perimeter for the past week. Reburn or isolated pockets of heat cannot be completely ruled out, but no fire behavior issues are expected in Branch 41.

**Branch 43** – Potential for very active to extreme fire behavior exists if fire gets established outside of control lines. With persisting strong and gusty winds out of the NE today during the early part of the burn period, control lines will continue to be tested in areas near the South Zone/West Zone break.

**AIR OPERATIONS**

Conditions should be favorable for air operations especially during the afternoon hours as winds begin to subside.

**SAFETY**

**Be prepared for extremely rapid fire growth.**

**Division/Group Assignment List (ICS 204 WF)**  
**Controlled Unclassified Information//Basic**

<b>1. Incident Name:</b>		<b>3.</b>				
AUGUST COMPLEX - SOUTH ZONE		Branch:	Division/Group:			
<b>2. Operational Period:</b> DAY		<b>41</b>	<b>D 2 / F 2 / J 2 / N 2</b>			
Date/Time From: 09/28/2020 0700 MON	Date/Time To: 09/28/2020 1900 MON					
<b>4. Operations Personnel</b>						
OPERATIONS CHIEF	TOGIE WIEHL		DEPUTY OPS			
PLANNING OPS			BRANCH DIRECTOR			
DIVISION/GROUP SUPERVISOR			ABOD	JASON NAVA		
<b>5. Resources Assigned this Period</b>						
Strike Team / Task Force / Resource Designator	LWD	Leader	Number Persons	Drop Off PT./Time	Pick Up PT./Time	
REAF		SARAH CHAMBERLIN	1	PASKENTA WORK STATION /0700	STONYFORD/1900	
REAF		LOWELL THOMAS	1	STONYFORD/0700	STONYFORD/1900	
<b>6. Control Operations/Work Assignments:</b>						
Monitor by air.						
<b>7. Special Instructions:</b>						
Follow CDC guidance and established local, state, and national guidance to ensure a healthy work environment. Adhere to the "module of one" concept to reduce physical exposure and transmission of COVID 19. Resources with symptoms notify COVID coordinator at 530-551-1729.						
<b>8. Division/Group Communication Summary</b>						
Function	Channel	RX Frequency N/W	RX Tone/NAC	TX Frequency N/W	TX Tone/NAC	Mode
TACTICAL	9	168.6000	136.5	168.6000	136.5	A
COMMAND	3	170.6875	136.5	166.5750	136.5	A
COMMAND	2	170.4125	136.5	165.9625	136.5	A
COMMAND	5	173.7500	136.5	163.8250	136.5	A
<b>9. Prepared By (Resource Unit Leader)</b>		<b>Approved By (Planning Section Chief)</b>		<b>Date</b>	<b>Time</b>	
RITA MUSTATIA		WALTER HERZOG <i>WIN</i>		09/27/2020	1805	

**Division/Group Assignment List (ICS 204 WF)**  
**Controlled Unclassified Information//Basic**

<b>1. Incident Name:</b>			<b>3.</b>			
AUGUST COMPLEX - SOUTH ZONE			<b>Branch:</b>		<b>Division/Group:</b>	
<b>2. Operational Period:</b> DAY			43		R2 / O2	
Date/Time From: 09/28/2020 0700 MON	Date/Time To: 09/28/2020 1900 MON					
<b>4. Operations Personnel</b>						
<b>OPERATIONS CHIEF</b>		TOGIE WIEHL		<b>DEPUTY OPS</b>		
<b>PLANNING OPS</b>				<b>BRANCH DIRECTOR</b>		
<b>DIVISION/GROUP SUPERVISOR</b>		SHANNON BANKS		<b>AOBD</b>		JASON NAVA
<b>5. Resources Assigned this Period</b>						
Strike Team / Task Force / Resource Designator		LWD	Leader	Number Persons	Drop Off PT./Time	Pick Up PT./Time
E-179 ENG3 TREASURE VALLEY		10/06	JOHN HOVEY	3	GRAVELLY-SPIKE/0700	GRAVELLY-SPIKE/1900
E-34 ENG3 FIRE TRAX 357		09/28	CHRISTOPHER PEACOCK	3	GRAVELLY-SPIKE/0700	GRAVELLY-SPIKE/1900
E-624 ENG6 WV-MOF E651		09/28	STEVEN COOPER	6	GRAVELLY-SPIKE/0700	GRAVELLY-SPIKE/1900
E-621 ENG6 BLM 1602		10/10	ANDREW WARE	4	GRAVELLY-SPIKE/0700	GRAVELLY-SPIKE/1900
E-694 ENG6 PARK CO RFD		10/07	WYATT ADLER	2	GRAVELLY-SPIKE/0700	GRAVELLY-SPIKE/1900
E-698 ENG6 PROCK TRACEY		10/08		3	GRAVELLY-SPIKE/0700	GRAVELLY-SPIKE/1900
E-701 ENG6 KNF-FSD1 - 611		10/07	EDWIN FARRAND	5	GRAVELLY-SPIKE/0700	GRAVELLY-SPIKE/1900
E-52 WTS2 DIETZ 106				2	GRAVELLY-SPIKE/0700	GRAVELLY-SPIKE/1900
E-425 DOZ2 MNF		09/29	DEREK LAMB	3	GRAVELLY-SPIKE/0700	GRAVELLY-SPIKE/1900
E-281 DOZ2 NORTH STATE		10/04	GEORGE POE	2	GRAVELLY-SPIKE/0700	GRAVELLY-SPIKE/1900
E-257 DOZ2 MOBLEY CONSTRUCTION		10/02	JAMES GEOFF	2	GRAVELLY-SPIKE/0700	GRAVELLY-SPIKE/1900
E-115 WTS2 OUTDOOR VAC		10/01	DAVID ANTLEY	2	GRAVELLY-SPIKE/0700	GRAVELLY-SPIKE/1900
O-403 FMOD ART OF FELLING		09/29	TOMSON BELLE	2	GRAVELLY-SPIKE/0700	GRAVELLY-SPIKE/1900
O-1047 FMOD		10/02	CHARLIE FALLERS	2	GRAVELLY-SPIKE/0700	GRAVELLY-SPIKE/1900
O-503 FMOD		10/08	SWEDBERG	2	GRAVELLY-SPIKE/0700	GRAVELLY-SPIKE/1900
O-1052 TFLD		10/02	BEN ROCHE	1	GRAVELLY-SPIKE/0700	GRAVELLY-SPIKE/1900
O-825 HEQB (T)		10/03	BLAKE ADDISON	1	GRAVELLY-SPIKE/0700	GRAVELLY-SPIKE/1900
SOFR		10/10	AL DUNCAN	1	GRAVELLY-SPIKE/0700	GRAVELLY-SPIKE/1900
<b>8. Division/Group Communication Summary</b>						
Function	Channel	RX Frequency N/W	RX Tone/NAC	TX Frequency N/W	TX Tone/NAC	Mode
COMMAND	6	170.0500	136.5	167.0750	136.5	A
TACTICAL	12	168.2000	136.5	168.2000	136.5	A
COMMAND	4	172.6750	136.5	163.0375	136.5	A
<b>9. Prepared By (Resource Unit Leader)</b>			<b>Approved By (Planning Section Chief)</b>		<b>Date</b>	<b>Time</b>
RITA MUSTATIA			WALTER HERZOG <i>W.H.</i>		09/27/2020	1805



**Division/Group Assignment List (ICS 204 WF)**  
**Controlled Unclassified Information//Basic**

<b>1. Incident Name:</b>		<b>3.</b>				
AUGUST COMPLEX - SOUTH ZONE		<b>Branch:</b>		<b>Division/Group:</b>		
<b>2. Operational Period:</b> DAY		43		R2 / O2		
Date/Time From: 09/28/2020 0700 MON	Date/Time To: 09/28/2020 1900 MON					
<b>4. Operations Personnel</b>						
<b>OPERATIONS CHIEF</b>	TOGIE WIEHL		<b>DEPUTY OPS</b>			
<b>PLANNING OPS</b>			<b>BRANCH DIRECTOR</b>			
<b>DIVISION/GROUP SUPERVISOR</b>	SHANNON BANKS		<b>AOBD</b>		JASON NAVA	
<b>5. Resources Assigned this Period</b>						
Strike Team / Task Force / Resource Designator	LWD	Leader	Number Persons	Drop Off PT./Time	Pick Up PT./Time	
O-898 EMPF	09/30	JOE WHITE	1	GRAVELLY-SPIKE/0700	GRAVELLY-SPIKE/1900	
O-1174 EMPF	10/07	STEVE ELLINGSON	1	GRAVELLY-SPIKE/0700	GRAVELLY-SPIKE/1900	
O-1098 REAF	10/06	JEN FORD	1	GRAVELLY-SPIKE/0700	GRAVELLY-SPIKE/1900	
REAF		PJ ANDERER	1	GRAVELLY-SPIKE/0700	GRAVELLY-SPIKE/1900	
REAF		MICHELLE LAMPE	1	GRAVELLY-SPIKE/0700	GRAVELLY-SPIKE/1900	
REAF		ANDREW JOHNSON	1	GRAVELLY-SPIKE/0700	GRAVELLY-SPIKE/1900	
<b>6. Control Operations/Work Assignments:</b>						
Continue with structure defense in the Pillsbury Ranch and Rice Fork summer home area. Mop-up and secure lines as needed to maintain containment of the line.						
Continue working on approved fire line locations in Elk Creek drainage and Sanhedrin Wilderness. Work closely with READs and REAFs inside of wilderness. Continue coordination and cooperation with CAL FIRE						
<b>7. Special Instructions:</b>						
Use caution around snags and flag as needed for safety. Use caution when driving on roadways and on the fireline. Backhaul excessive equipment and trash. READS will call DIVS when entering.						
Follow CDC guidance and established local, state, and national guidance to ensure a healthy work environment. Adhere to the "module of one" concept to reduce physical exposure and transmission of COVID 19. Resources with symptoms notify COVID coordinator at 530-551-1729.						
<b>8. Division/Group Communication Summary</b>						
Function	Channel	RX Frequency N/W	RX Tone/NAC	TX Frequency N/W	TX Tone/NAC	Mode
COMMAND	6	170.0500	136.5	167.0750	136.5	A
TACTICAL	12	168.2000	136.5	168.2000	136.5	A
COMMAND	4	172.6750	136.5	163.0375	136.5	A
<b>9. Prepared By (Resource Unit Leader)</b>		<b>Approved By (Planning Section Chief)</b>		<b>Date</b>	<b>Time</b>	
RITA MUSTATIA		WALTER HERZOG <i>W.N</i>		09/27/2020	1805	

**Division/Group Assignment List (ICS 204 WF)**  
 Controlled Unclassified Information//Basic

<b>1. Incident Name:</b>			<b>3.</b>			
AUGUST COMPLEX - SOUTH ZONE			<b>Branch:</b>		<b>Division/Group:</b>	
<b>2. Operational Period:</b> DAY			43		TANGO 2	
Date/Time From: 09/28/2020 0700 MON	Date/Time To: 09/28/2020 1900 MON					
<b>4. Operations Personnel</b>						
<b>OPERATIONS CHIEF</b>		TOGIE WIEHL		<b>DEPUTY OPS</b>		
<b>PLANNING OPS</b>		<b>BRANCH DIRECTOR</b>				
<b>DIVISION/GROUP SUPERVISOR</b>		ROBERT HOYLE		ABOD JASON NAVA		
<b>5. Resources Assigned this Period</b>						
Strike Team / Task Force / Resource Designator	LWD	Leader	Number Persons	Drop Off PT./Time	Pick Up PT./Time	
E-615 ENG6 FL FNF-ANG #611	10/06	SARAH STRICKLAND	4	GRAVELLY-SPIKE/0700	GRAVELLY-SPIKE/1900	
E-196 ENG6 SOUTHEAST FOREST RESOURCES	09/28	STEVEN GUCKIAN	3	GRAVELLY-SPIKE/0700	GRAVELLY-SPIKE/1900	
E-540 WTS1 PRECISION TOWING	09/28	MICHAEL DANIAUSKUS	1	GRAVELLY-SPIKE/0700	GRAVELLY-SPIKE/1900	
SOFR	10/10	AL DUNCAN	1	GRAVELLY-SPIKE/0700	GRAVELLY-SPIKE/1900	
O-1053 TFLD	10/02	DARREN ICEYES	1	GRAVELLY-SPIKE/0700	GRAVELLY-SPIKE/1900	
E-714 AMBU MEDIC #8	10/07	SAAVEDRA	2	GRAVELLY-SPIKE/0700	GRAVELLY-SPIKE/1900	
REAF		MATT NOURMOHAMADIAN	1	GRAVELLY-SPIKE/0700	GRAVELLY-SPIKE/1900	
<b>6. Control Operations/Work Assignments:</b>						
Complete preparation of line and be ready if necessary to fire out line and provide support to structure groups if necessary.						
Prep dozer line for future burning opportunities.						
Coordinate with Rice Structure Group for preparation of structures in the the Deschiell Subdivision.						
<b>7. Special Instructions:</b>						
Follow CDC guidance and established local, state, and national guidance to ensure a healthy work environment. Adhere to the "module of one" concept to reduce physical exposure and transmission of COVID 19. Resources with symptoms notify COVID coordinator at 530-551-1729.						
<b>8. Division/Group Communication Summary</b>						
Function	Channel	RX Frequency N/W	RX Tone/NAC	TX Frequency N/W	TX Tone/NAC	Mode
TACTICAL	7	168.0500	136.5	168.0500	136.5	A
COMMAND	4	172.6750	136.5	163.0375	136.5	A
COMMAND	6	170.0500	136.5	167.0750	136.5	A
<b>9. Prepared By (Resource Unit Leader)</b>			<b>Approved By (Planning Section Chief)</b>		<b>Date</b>	<b>Time</b>
RITA MUSTATIA			WALTER HERZOG <i>W.H.</i>		09/27/2020	1805

**Division/Group Assignment List (ICS 204 WF)**  
 Controlled Unclassified Information//Basic

<b>1. Incident Name:</b>				<b>3.</b>			
AUGUST COMPLEX - SOUTH ZONE				<b>Branch:</b>		<b>Division/Group:</b>	
<b>2. Operational Period:</b> DAY				<b>43</b>		<b>FIRING GRP</b>	
Date/Time From: 09/28/2020 0700 MON		Date/Time To: 09/28/2020 1900 MON					
<b>4. Operations Personnel</b>							
<b>OPERATIONS CHIEF</b>		TOGIE WIEHL		<b>DEPUTY OPS</b>			
<b>PLANNING OPS</b>				<b>BRANCH DIRECTOR</b>			
<b>DIVISION/GROUP SUPERVISOR</b>				<b>AOBD</b>		JASON NAVA	
<b>5. Resources Assigned this Period</b>							
Strike Team / Task Force / Resource Designator			LWD	Leader	Number Persons	Drop Off PT./Time	Pick Up PT./Time
<b>6. Control Operations/Work Assignments:</b>							
UNSTAFFED							
<b>7. Special Instructions:</b>							
<b>8. Division/Group Communication Summary</b>							
Function	Channel	RX Frequency NW	RX Tone/NAC	TX Frequency NW	TX Tone/NAC	Mode	
TACTICAL	9	168.6000	136.5	168.6000	136.5	A	
<b>9. Prepared By (Resource Unit Leader)</b>			<b>Approved By (Planning Section Chief)</b>			<b>Date</b>	<b>Time</b>
RITA MUSTATIA			WALTER HERZOG <i>W.H.</i>			09/27/2020	1805

**Division/Group Assignment List (ICS 204 WF)**  
**Controlled Unclassified Information//Basic**

<b>1. Incident Name:</b>				<b>3.</b>			
AUGUST COMPLEX - SOUTH ZONE				<b>Branch:</b>		<b>Division/Group:</b>	
<b>2. Operational Period: DAY</b>				<b>43</b>		<b>G</b>	
Date/Time From: 09/28/2020 0700      MON		Date/Time To: 09/28/2020 1900      MON					
<b>4. Operations Personnel</b>							
<b>OPERATIONS CHIEF</b>		TOGIE WIEHL		<b>DEPUTY OPS</b>			
<b>PLANNING OPS</b>				<b>BRANCH DIRECTOR</b>			
<b>DIVISION/GROUP SUPERVISOR</b>		TBA		<b>AOBD</b>		JASON NAVA	
<b>5. Resources Assigned this Period</b>							
Strike Team / Task Force / Resource Designator		LWD	Leader	Number Persons	Drop Off PT./Time	Pick Up PT./Time	
E-387 TFLD TASKFORCE TF8 (MNF)		09/30	WILLIAM MARCKS	23	GRAVELLY-SPIKE/0700	GRAVELLY-SPIKE/1900	
E-697 ENG3 TMU 341		10/06		4	GRAVELLY	GRAVELLY	
<b>6. Control Operations/Work Assignments:</b>							
Be available to reinforce CalFire's resources if needed.							
<b>7. Special Instructions:</b>							
Follow CDC guidance and established local, state, and national guidance to ensure a healthy work environment. Adhere to the "module of one" concept to reduce physical exposure and transmission of COVID 19. Resources with symptoms notify COVID coordinator at 530-551-1729.							
<b>8. Division/Group Communication Summary</b>							
Function	Channel	RX Frequency N/W	RX Tone/NAC	TX Frequency N/W	TX Tone/NAC	Mode	
TACTICAL							
<b>9. Prepared By (Resource Unit Leader)</b>			<b>Approved By (Planning Section Chief)</b>		<b>Date</b>	<b>Time</b>	
RITA MUSTATIA			WALTER HERZOG <i>W.H.</i>		09/27/2020	2356	

**Division/Group Assignment List (ICS 204 WF)**  
**Controlled Unclassified Information//Basic**

<b>1. Incident Name:</b>			<b>3.</b>			
AUGUST COMPLEX - SOUTH ZONE			<b>Branch:</b>		<b>Division/Group:</b>	
<b>2. Operational Period:</b> DAY			<b>STRUCT. PROT.</b>		<b>PILLSBURY STRUCT GRP</b>	
Date/Time From: 09/28/2020 0700	MON	Date/Time To: 09/28/2020 1900				
<b>4. Operations Personnel</b>						
<b>OPERATIONS CHIEF</b>		TOGIE WIEHL		<b>DEPUTY OPS</b>		
<b>PLANNING OPS</b>				<b>BRANCH DIRECTOR</b>		
<b>DIVISION/GROUP SUPERVISOR</b>		TONY AERNDT		<b>AOBD</b>		JASON NAVA
<b>5. Resources Assigned this Period</b>						
Strike Team / Task Force / Resource Designator	LWD	Leader	Number Persons	Drop Off PT./Time	Pick Up PT./Time	
C-150 HC2I MODOC CREW	09/30	WILLIAN ALMAND	20	GRAVELLY-SPIKE/0700	GRAVELLY-SPIKE/1900	
E-199 ENG6 WILDLAND FIRE	10/05	DAVID HOGREFG	3	GRAVELLY-SPIKE/0700	GRAVELLY-SPIKE/1900	
E-696 ENG6 HECK OF A FIRE CREW	10/07	WYATT LAWRENCE	3	GRAVELLY-SPIKE/0700	GRAVELLY-SPIKE/1900	
E-258 ENG6 ROCKY POINT	10/06	RYAN FLOREZ	3	GRAVELLY-SPIKE/0700	GRAVELLY-SPIKE/1900	
E-12 ENG6 CLEARWATER 62 ENG6	10/08	BRIAN TERRY	3	GRAVELLY-SPIKE/0700	GRAVELLY-SPIKE/1900	
E-532 ENG6 TGF FORESTRY	10/03	CURT TIMMER	3	GRAVELLY-SPIKE/0700	GRAVELLY-SPIKE/1900	
E-572 ENG6 BIG STATE	09/29	PAUL VALENTINE	3	GRAVELLY-SPIKE/0700	GRAVELLY-SPIKE/1900	
E-197 ENG6 BIRD DOG FIRE	10/12	DAVID CAVANAUGH	3	GRAVELLY-SPIKE/0700	GRAVELLY-SPIKE/1900	
E-725 ENG6 PACIFIC NORTHWEST	10/09	HUGHO CHAPARRO	1	GRAVELLY-SPIKE/0700	GRAVELLY-SPIKE/1900	
E-726 ENG6	10/09	STEVENSON RONALD	3	GRAVELLY-SPIKE/0700	GRAVELLY-SPIKE/1900	
E-112 WTS2 DBA DUSTBUSTERS	09/30	MICHAEL EDWARDS	1	GRAVELLY-SPIKE/0700	GRAVELLY-SPIKE/1900	
E-476 WTS2 SANTAQUIN VFD - WT141	10/01	SCOTT BERNARDS	1	GRAVELLY-SPIKE/0700	GRAVELLY-SPIKE/1900	
E-508 WTS2 DUST BUSTER	09/27	JASON HOBBY	1	GRAVELLY-SPIKE/0700	GRAVELLY-SPIKE/1900	
E-613 AMBU MEDIC 5	09/28	TIM MCNAIR	2	GRAVELLY-SPIKE/0700	GRAVELLY-SPIKE/1900	
O-752 TFLD(T)	09/29	JEFFREY CORSER	1	GRAVELLY-SPIKE/0700	GRAVELLY-SPIKE/1900	
O-232 SOFR	09/29	JEFFREY KERR	1	GRAVELLY-SPIKE/0700	GRAVELLY-SPIKE/1900	
<b>6. Control Operations/Work Assignments:</b>						
<b>8. Division/Group Communication Summary</b>						
Function	Channel	RX Frequency N/W	RX Tone/NAC	TX Frequency N/W	TX Tone/NAC	Mode
COMMAND	1	170.0000	136.5	166.6750	136.5	A
COMMAND	6	170.0500	136.5	167.0750	136.5	A
TACTICAL	11	166.7250	136.5	166.7250	136.5	A
COMMAND	4	172.6750	136.5	163.0375	136.5	A
<b>9. Prepared By (Resource Unit Leader)</b>			<b>Approved By (Planning Section Chief)</b>		<b>Date</b>	<b>Time</b>
RITA MUSTATIA			WALTER HERZOG <i>WJH</i>		09/27/2020	1805

**Division/Group Assignment List (ICS 204 WF)**  
Controlled Unclassified Information//Basic

<b>1. Incident Name:</b>		<b>3.</b>				
AUGUST COMPLEX - SOUTH ZONE		<b>Branch:</b>		<b>Division/Group:</b>		
<b>2. Operational Period:</b> DAY		<b>STRUCT. PROT.</b>		<b>PILLSBURY STRUCT GRP</b>		
Date/Time From: 09/28/2020 0700	MON					
<b>4. Operations Personnel</b>						
<b>OPERATIONS CHIEF</b>	TOGIE WIEHL		<b>DEPUTY OPS</b>			
<b>PLANNING OPS</b>			<b>BRANCH DIRECTOR</b>			
<b>DIVISION/GROUP SUPERVISOR</b>	TONY AERNDT		<b>AOBD</b>	JASON NAVA		
<b>6. Control Operations/Work Assignments:</b>						
Patrol, mop-up and secure fire edge on dozer lines around pillsbury subdivision. Monitor fire activity in Mill Creek and be prepared to burnout and secure dozer line on west side of subdivision.						
<b>7. Special Instructions:</b>						
Use caution around snags and flag as needed for safety. Use caution when driving on roadways and on the fireline. Backhaul excessive equipment and trash. READS will call DIVS when entering.						
SOFR's will maintain contact with resources as they transition along the control lines between DIV O and DIV R.						
Follow CDC guidance and established local, state, and national guidance to ensure a healthy work environment. Adhere to the "module of one" concept to reduce physical exposure and transmission of COVID 19. Resources with symptoms notify COVID coordinator at 530-551-1729.						
<b>8. Division/Group Communication Summary</b>						
<b>Function</b>	<b>Channel</b>	<b>RX Frequency N/W</b>	<b>RX Tone/NAC</b>	<b>TX Frequency N/W</b>	<b>TX Tone/NAC</b>	<b>Mode</b>
COMMAND	1	170.0000	136.5	166.6750	136.5	A
COMMAND	6	170.0500	136.5	167.0750	136.5	A
TACTICAL	11	166.7250	136.5	166.7250	136.5	A
COMMAND	4	172.6750	136.5	163.0375	136.5	A
<b>9. Prepared By (Resource Unit Leader)</b>		<b>Approved By (Planning Section Chief)</b>		<b>Date</b>	<b>Time</b>	
RITA MUSTATIA		WALTER HERZOG <i>WH</i>		09/27/2020	1805	

**Division/Group Assignment List (ICS 204 WF)**  
**Controlled Unclassified Information//Basic**

<b>1. Incident Name:</b>			<b>3.</b>			
AUGUST COMPLEX - SOUTH ZONE			<b>Branch:</b>		<b>Division/Group:</b>	
<b>2. Operational Period:</b> DAY			<b>STRUCT. PROT.</b>		<b>RICE STRUCT GRP</b>	
Date/Time From: 09/28/2020 0700	MON	Date/Time To: 09/28/2020 1900				MON
<b>4. Operations Personnel</b>						
<b>OPERATIONS CHIEF</b>		TOGIE WIEHL		<b>DEPUTY OPS</b>		
<b>PLANNING OPS</b>				<b>BRANCH DIRECTOR</b>		
<b>DIVISION/GROUP SUPERVISOR</b>		TONY AERNDT		ABOD JASON NAVA		
<b>5. Resources Assigned this Period</b>						
Strike Team / Task Force / Resource Designator		LWD	Leader	Number Persons	Drop Off PT./Time	Pick Up PT./Time
E-634 ENG3 WEST METRO BRUSH		10/01	SHAUN BOWMAN	4	GRAVELLY-SPIKE/0700	GRAVELLY SPIKE /2100
E-707 ENG3 LASSEN 315		10/05	ANDREW CONNOLLY	5	GRAVELLY-SPIKE/0700	GRAVELLY SPIKE /2100
E-708 ENG3 ENGINE - T3 - 384 (ENGINE 384) (CA-SIFC)		10/05	JUSTIN BROWN	4	GRAVELLY-SPIKE/0700	GRAVELLY SPIKE /2100
E-717 ENG5 MCS		10/08	DOUGLAS COURSON	3	GRAVELLY-SPIKE/0700	GRAVELLY SPIKE /2100
E-622 ENG6 - FL FNF 642		10/05	COLLIN CALHOUN	3	GRAVELLY-SPIKE/0700	GRAVELLY SPIKE /2100
E-616 ENG6 BALDWIN FORESTRY		09/28	LORAN ANDERSON	3	GRAVELLY-SPIKE/0700	GRAVELLY SPIKE /2100
E-716 ENG6 ENGINE - T6 - SUNDANCE FIRE		10/08		2	GRAVELLY-SPIKE/0700	GRAVELLY SPIKE /2100
E-116 WTS2 ROCKY POINT WTS2 101		09/28	SHAWN SHELEBY	1	GRAVELLY-SPIKE/0700	GRAVELLY SPIKE /2100
O-232 SOFR		09/29	JEFFREY KERR	1	GRAVELLY-SPIKE/0700	GRAVELLY SPIKE /2100
O-1114 TFLD JOHN R FRY		10/07		1	GRAVELLY-SPIKE/0700	GRAVELLY SPIKE /2100
<b>6. Control Operations/Work Assignments:</b>						
Mop-up and patrol as needed to maintain containment of fire edge on east side of lake pillsbury. Monitor fire progression in Mill Creek and evaluate need for structure protection personnel at Faraway and Deschel subdivisions.						
<b>7. Special Instructions:</b>						
Follow CDC guidance and established local, state, and national guidance to ensure a healthy work environment. Adhere to the "module of one" concept to reduce physical exposure and transmission of COVID 19. Resources with symptoms notify COVID coordinator at 530-551-1729.						
<b>8. Division/Group Communication Summary</b>						
Function	Channel	RX Frequency N/W	RX Tone/NAC	TX Frequency N/W	TX Tone/NAC	Mode
TACTICAL	11	166.7250	136.5	166.7250	136.5	A
COMMAND	6	170.0500	136.5	167.0750	136.5	A
COMMAND	4	172.6750	136.5	163.0375	136.5	A
<b>9. Prepared By (Resource Unit Leader)</b>		<b>Approved By (Planning Section Chief)</b>		<b>Date</b>	<b>Time</b>	
RITA MUSTATIA		WALTER HERZOG <i>W.H.</i>		09/27/2020	1805	

**Division/Group Assignment List (ICS 204 WF)**  
**Controlled Unclassified Information//Basic**

<b>1. Incident Name:</b>		<b>3.</b>				
AUGUST COMPLEX - SOUTH ZONE		Branch:		Division/Group:		
<b>2. Operational Period:</b> DAY		STONYFORD STAGING				
Date/Time From: 09/28/2020 0700 MON	Date/Time To: 09/28/2020 1900 MON					
<b>4. Operations Personnel</b>						
OPERATIONS CHIEF	TOGIE WIEHL	DEPUTY OPS				
PLANNING OPS		DIVISION/GROUP SUPERVISOR				
ABOD	JASON NAVA					
<b>5. Resources Assigned this Period</b>						
Strike Team / Task Force / Resource Designator	LWD	Leader	Number Persons	Drop Off PT./Time	Pick Up PT./Time	
E-271 DO22 BATTE ENTERPRISES	09/26	MATT LASITER	2	GRAVELLY-SPIKE/0700	STONYFORD/1900	
<b>6. Control Operations/Work Assignments:</b>						
<b>7. Special Instructions:</b>						
Monitor Command Channel						
Follow CDC guidance and established local, state, and national guidance to ensure a healthy work environment. Adhere to the "module of one" concept to reduce physical exposure and transmission of COVID 19. Resources with symptoms notify COVID coordinator at 530-551-1729.						
<b>8. Division/Group Communication Summary</b>						
Function	Channel	RX Frequency N/W	RX Tone/NAC	TX Frequency N/W	TX Tone/NAC	Mode
TACTICAL	7	168.0500	136.5	168.0500	136.5	A
COMMAND	1	170.0000	136.5	166.6750	136.5	A
<b>9. Prepared By (Resource Unit Leader)</b>		<b>Approved By (Planning Section Chief)</b>		<b>Date</b>	<b>Time</b>	
RITA MUSTATIA		WALTER HERZOG <i>W.N</i>		09/27/2020	1805	



**Division/Group Assignment List (ICS 204 WF)**  
Controlled Unclassified Information//Basic

<b>1. Incident Name:</b>			<b>3.</b>			
AUGUST COMPLEX - SOUTH ZONE			<b>Branch:</b>		<b>Division/Group:</b>	
<b>2. Operational Period:</b> DAY			43		GRAVELLY STAGING	
Date/Time From: 09/28/2020 0700	MON	Date/Time To: 09/28/2020 1900				
<b>4. Operations Personnel</b>						
<b>OPERATIONS CHIEF</b>		TOGIE WIEHL		<b>DEPUTY OPS</b>		
<b>PLANNING OPS</b>				<b>BRANCH DIRECTOR</b>		
<b>DIVISION/GROUP SUPERVISOR</b>				AOBD JASON NAVA		
<b>5. Resources Assigned this Period</b>						
Strike Team / Task Force / Resource Designator		LWD	Leader	Number Persons	Drop Off PT./Time	Pick Up PT./Time
C-172 HC2 WOODPECKER		10/10	ELADIO HERNANDEZ		GRAVELLY /0700	GRAVELLY/1900
C-179 HC2 SAIPAN CREW CMNI 36		10/10			GRAVELLY /0700	GRAVELLY/1900
C-181 HC2 ASI ARDEN SOLUTIONS INC		10/11		20	GRAVELLY /0700	GRAVELLY/1900
E-731 ENG3		10/10	JOSEPH MEYER	3	GRAVELLY /0700	GRAVELLY/1900
E-734 ENG4 WOODPECKER E-3		10/11	DANIEL GRIFFITHS	3	GRAVELLY /0700	GRAVELLY/1900
E-513 ENG4 J3 CONTRACTING		09/29		3	GRAVELLY /0700	GRAVELLY/1900
E-733 ENG4 UTTING CONSTRUCTION		10/10		3	GRAVELLY /0700	GRAVELLY/1900
E-531 ENG6 BISHOP		10/01		3	GRAVELLY /0700	GRAVELLY/1900
E-663 ENG6 METAL WORKS OF MONTANA		10/02	DAMON ANDERSON		GRAVELLY /0700	GRAVELLY/1900
E-528 ENG6 HOLTER, PAULA		10/07		3	GRAVELLY /0700	GRAVELLY/1900
E-737 ENG6 CARBON/EMERY - 681		10/11	JERAMY F	2	GRAVELLY /0700	GRAVELLY/1900
E-739 ENG6 ID-CTF - E671		10/11	JESSE SMITH	3	GRAVELLY /0700	GRAVELLY/1900
E-728 ENG6 PEANUT PIE #5		10/09		3	GRAVELLY /0700	GRAVELLY/1900
E-730 ENG6 FHA - E1362		10/09	JONNY KEENAN	3	GRAVELLY /0700	GRAVELLY/1900
E-729 ENG6 FHA - E1364		10/09	DANIEL GARDIPE	3	GRAVELLY /0700	GRAVELLY/1900
E-732 ENG6 GRIZ ONE FIREFIGHTING		10/10	JOHNATHAN KRAFT		GRAVELLY /0700	GRAVELLY/1900
E-136 DO22 WEST LANDS		10/02	GARY A QUINONES	2	GRAVELLY /0700	GRAVELLY/1900
E-562 DO22		09/28	CALEB ROWBERRY	2	GRAVELLY /0700	GRAVELLY/1900
E-567 SKG1 SOFT TRACK ATTACK		09/24	JARED COVEY	2	GRAVELLY /0700	GRAVELLY/1900
E-566 SKG2 BULL CREEK		10/06	CURTIS GEHRKE	2	GRAVELLY /0700	GRAVELLY/1900
E-428 MAST BRAD INGRAM CONSTR		10/07	MARK ESCALARA	2	GRAVELLY /0700	GRAVELLY/1900
<b>8. Division/Group Communication Summary</b>						
Function	Channel	RX Frequency N/W	RX Tone/NAC	TX Frequency N/W	TX Tone/NAC	Mode
TACTICAL	10	166.7750	136.5	166.7750	136.5	A
<b>9. Prepared By (Resource Unit Leader)</b>			<b>Approved By (Planning Section Chief)</b>		<b>Date</b>	<b>Time</b>
RITA MUSTATIA			WALTER HERZOG <i>W.H.</i>		09/27/2020	1805

**Division/Group Assignment List (ICS 204 WF)**  
**Controlled Unclassified Information//Basic**

<b>1. Incident Name:</b>		<b>3.</b>				
AUGUST COMPLEX - SOUTH ZONE		<b>43</b>		<b>DIVISION/GROUP: GRAVELLY STAGING</b>		
<b>2. Operational Period:</b> DAY						
Date/Time From: 09/28/2020 0700	MON	Date/Time To: 09/28/2020 1900	MON			
<b>4. Operations Personnel</b>						
<b>OPERATIONS CHIEF</b>		TOGIE WIEHL		<b>DEPUTY OPS</b>		
<b>PLANNING OPS</b>				<b>BRANCH DIRECTOR</b>		
<b>DIVISION/GROUP SUPERVISOR</b>				<b>AOBD</b>	JASON NAVA	
<b>5. Resources Assigned this Period</b>						
Strike Team / Task Force / Resource Designator		LWD	Leader	Number Persons	Drop Off PT./Time	Pick Up PT./Time
E-719 GRD THOMAS GREGORY - ROAD GRADER		10/09		1	GRAVELLY /0700	GRAVELLY/1900
E-540 WTS1 DANIAUSKUS		09/28		1	GRAVELLY /0700	GRAVELLY/1900
O-1025 HEQB		10/02	ROBERT ISER	1	GRAVELLY /0700	GRAVELLY/1900
O-730 HEQB (T)		09/29	BENJAMIN A SUSOR	1	GRAVELLY /0700	GRAVELLY/1900
O-1042 HEQB (T)		10/01	JUAN PALACIOS	1	GRAVELLY /0700	GRAVELLY/1900
O-1048 FMOD PACIFIC RIDGELINE FORESTRY		10/02		2	GRAVELLY /0700	GRAVELLY/1900
<b>6. Control Operations/Work Assignments:</b>						
<b>7. Special Instructions:</b>						
Monitor Command Channel						
Follow CDC guidance and established local, state and national guidance to ensure a healthy work environment. Adhere to the "module of one" concept to reduce physical exposure and transmission of COVID 19. Resources with symptoms notify COVID coordinator at 530-551-1729.						
<b>8. Division/Group Communication Summary</b>						
Function	Channel	RX Frequency N/W	RX Tone/NAC	TX Frequency N/W	TX Tone/NAC	Mode
TACTICAL	10	166.7750	136.5	166.7750	136.5	A
<b>9. Prepared By (Resource Unit Leader)</b>		<b>Approved By (Planning Section Chief)</b>		<b>Date</b>	<b>Time</b>	
RITA MUSTATIA		WALTER HERZOG <i>W.H.</i>		09/27/2020	1805	

**INCIDENT RADIO COMMUNICATIONS PLAN I-205**

1. INCIDENT NAME	2. DATE/TIME PREPARED	3. OPERATIONAL PERIOD DATE/TIME
August Complex South Zone	09/27/2020 1600	09/28/2020 0700 to 09/29/2020 0700

4. BASIC RADIO CHANNEL UTILIZATION

Ch #	Function	Channel Name	Assignment	RX Freq	N/W	RX Tone/NAC	TX Freq	N/W	TX Tone/NAC	Mode Analog (A) Digital (D) Mixed (M)	Remarks
1	COMMAND	CMD-1		170.0000	N	136.5	166.6750	N	136.5	A	ST. JOHN MTN
2	COMMAND	CMD-2		170.4125	N	136.5	165.9625	N	136.5	A	ALDER SPRINGS
3	COMMAND	CMD-3		170.6875	N	136.5	166.5750	N	136.5	A	ROUND MTN
4	COMMAND	CMD-4		172.6750	N	136.5	163.0375	N	136.5	A	GOAT MOUNTAIN
5	COMMAND	CMD-5		173.7500	N	136.5	163.8250	N	136.5	A	TOMHEAD
6	COMMAND	CMD-6		170.0500	N	136.5	167.0750	N	136.5	A	BIG SIGNAL PEAK
7	TACTICAL	TAC-1		168.0500	N	136.5	168.0500	N	136.5	A	DIV T2/STAGING
8	TACTICAL	TAC-2		168.2000	N	136.5	168.2000	N	136.5	A	NIGHT TASK FORCE
9	TACTICAL	TAC-3		168.6000	N	136.5	168.6000	N	136.5	A	DIV D2/F2/FIRING
10	TACTICAL	TAC-4		168.2500	N	136.5	168.2500	N	136.5	A	DIV J2
11	TACTICAL	TAC-5		166.7250	N	136.5	166.7250	N	136.5	A	DIV N2/PILLSBURY STRUCTURE/ RICE STRUCTURE
12	TACTICAL	TAC-6		166.7750	N	136.5	166.7750	N	136.5	A	DIV R2/O2
13	A/G	A/G CMD	AIR COMMAND	168.3375	N		168.3375	N		A	AIR-TO-GROUND COMMAND
14	A/G	A/G TAC	AIR TACTICAL	172.3500	N		172.3500	N		A	AIR-TO-GROUND TACTICAL
15	MEDEVAC A/G	CALCORD	MEDICAL	156.0750	N	156.7	156.0750	N	156.7	A	AIR-TO-GROUND MEDICAL
16	AIRGUARD	AIRGUARD	EMERGENCY	168.6250	N		168.6250	N	110.9	A	EMERGENCY ONLY

5. Special Instructions: Use Human Repeaters As Necessary

August Complex (South Zone) Communications (925) 817-9846

6. I-205 Prepared By: Communications Unit Leader	Name:	Tony Martinez COM1	Signature:
--	-------	--------------------	------------

# AIR OPERATIONS SUMMARY

Prepared by: Jason Nava

Prepared Date: 09/27/2020

Prepared Time: 1600

<b>1. INCIDENT NAME:</b> August Complex South Zone	<b>2. OPS PERIOD DATE:</b> 9/28/2020	<b>START TIME:</b> 0700	<b>END TIME:</b> 1930	<b>Sunrise:</b> 0700	<b>Sunset Time:</b> 1854
<b>3. REMARKS:</b> SEE AND AVOID *NOTIFY ATGS/OPS/AIR OPS IMMEDIATELY OF ANY DRONE/UAS'S SEEN IN FIRE AREA* Track all drop locations/number of drops/gallons dropped in Wilderness. All GPS data to be collected in DEGREES, MINUTES, DECIMAL MINUTES format. Avoid Aerial Application of retardant/foam/agent within 300' of waterways, report misapplication <b>CAUTION: POWERLINES, Multi Agency Airspace</b> DIP SITES: No dipping out of Black Butte Creek MNF 530-934-1159			<b>4. Medevac:</b> California National Guard 821 NVG. Holst Available 24/7 in Redding <u>Wittis Helibase</u> 39° 27.04' N x 123° 22.30' W 2066'		<b>5. TFR Notam:</b> 0/5337 <a href="http://tr.faa.gov/tr2/list.html">http://tr.faa.gov/tr2/list.html</a> 4 point polygon Frequency: 124.225 Altitude: 12,000 MSL

6. PERSONNEL	NAME	PHONE #	7. FREQUENCIES	AM	FM	8. FIXED-WING
AOBD	Jason Nava	661-805-4750	Air Tacics FW	124.225	172.4500	As needed ordered by the ATGS
AOBD	Don Clark	928-245-2539	Air/Air TFR	124.225		
ATGS	TBD		AIR/AIR ROTOR	133.275		AIR ATTACK: 7MZ HLCO: Will use available Type 3 Helicopter
HLCO			A/G Tactical A/G Command		172.3500 168.3375	
Willits	Rex Sundstrom	530-575-0368	DECK TOLC		163.100 172.1375	LEADPLANES: As needed ordered by the ATGS TANKERS: As needed ordered by the ATGS
			CALCORD CA Air Ambulance		156.0750 Tone Rx/Tx 156.7	Helibase Trailer E -125 Water Tender E -106 9/29/20
			North Zone Air Tac		166.950	West Zone FM Air Tac: 173.7375
			North Zone TFR	124.375		West Zone TFR: 132.575
			North Zone Rotor	132.775		West Zone Rotor: 132.575
			North Zone A/G CMD		171.8375	West Zone Air Briefing: 128.4250
			North Zone A/G Tac		170.5625	West Zone A/G: CDF T23 159.4500 Rx/Tx Tone 192.8

## 9. HELICOPTERS

FAA N#	TY	MAKE/ MODEL	BASE	START	READY	REMARKS	FAA N#	TY	MAKE/ MODEL	BASE	START	READY	REMARKS
561AJ	1	CH-47 (A-114)	Willits	0700	0800	Bucket							
804PJ	1	UH-60 (A-265)	Willits	0700	0800	Bucket							
212HP H-514	2	Bell 212HP (A-193)	Willits	0700	0800	Bucket/Cargo/ Crew							
407WF	3	Bell 407 (A-171)	Willits	0700	0800	HELCO/Recon/ Crew/Bucket/ PSD							

# August Complex – South Zone Safety Message

September 28, 2020

0700-1900 Day Shift

## Situational Awareness

### **Take 5mins at 2pm**

- Make sure you have a plan if the environment changes
  - Make sure you understand the leader's intent
- Make sure you understand what the Task, Purpose and End

## MAJOR HAZARDS AND RISKS

- |   |  |
|---|--|
| <ul style="list-style-type: none"><li>• Driving and Backing on mountain roads</li><li>• Snags and Fire Weakened Trees</li><li>• Ensure LCES in place</li><li>• Extremely dry forest fuels</li></ul> | <ul style="list-style-type: none"><li>• Loose or rolling rocks/ and debris</li><li>• Rocky, rough terrain--falls/slips</li><li>• Bees and other stinging insects</li><li>• HRI's &amp; Dehydration</li></ul> |
|---|--|

### Over the last 5 years driving has continued to be the leading cause of reportable incidents within wildland fire

#### Distracted Driving

Distracted Driving occurs when the vehicle operator becomes involved in any activity that diverts his/her attention from driving defensively. This is not limited to the operation of a vehicle on the highway. There are many activities that we as wildland firefighters engage in that causes us to lose our situational awareness when behind the wheel:

- Cell Phones: looking for names/numbers, receiving or making phone calls, texting, checking emails, etc.
- Navigation devices: GPS, Avenza Maps, incident maps, etc.
- Radios: searching for channels, reaching for microphone, changing batteries, etc.
- Eating and Drinking
- Awestruck: fire activity, smoke column, historic landmarks, areas of interest, wildlife, etc.
- Anything that takes your attention away from the task of being a safe driver.

Rollovers have contributed to many major injuries and fatalities in the past 5 years

***Make driving your #1 priority when behind the wheel***

Your Safety Team: Dave Updike, Donald Meadows, Jack Muncy, Jeff Kerr and Al Duncan

## HUMAN RESOURCES MESSAGE

August Complex Fire

September 28, 2020

### **Transition Periods**

High Performing Teams rise above the challenging moments during transition periods. When new teams assume command and control of the operation, they bring new ways of doing business. As you know, situational awareness keeps us sharp and capable of adapting to changing conditions. Transition can bring conflict with new ways of doing things and it is up to us how we handle the changes. *Complacency is the enemy of success because when we become used to doing things a certain way, we lose awareness of the changes around us.* Often during down time, we can also fall victim to inappropriate behavior. If you are a trainer or trainee consider using this transition to plan how to adapt and establish a pattern of communication always addressing confusion and conflict in a positive way. Consider keeping yourself and crews sharp by using the down time to review your successes, mistakes, and plan for future challenges but also...have fun.


### **Take Home Message:**

***Avoid complacency by establishing a positive pattern of adapting to your changing conditions.***

The Human Resources Specialist is here on assignment to help you and your teams manage the operational stress keeping your crews safe, positive, and productive increasing your situational awareness.

Human Resources Specialist – Linda Overton

707-333-2593 (call/text)



# CHECK-IN PROCEDURES

## Virtual Check-In:

Please complete online check-in with your smart phone. Use your Resource Order and Incident Qualification Card to complete the check-in information accurately. For CREWS, only the leader must check in online. For all other resources with multiple people per resource order number, all people should complete check-in.

1. **SCAN THE QR CODE and COMPLETE the form in its entirety.**



Or Email your manifest to: [2020.augustcomplex.resources@firenet.com](mailto:2020.augustcomplex.resources@firenet.com)

## 2. Come to Check-In:

If you do not have the capability or information needed to complete online check-in on your smart phone, please come to Check-In located at ICP in Willows. We will be there to assist you with check-in. Thank You!

**Willows ICP Check In Hours 0700-2100**

# PAPERLESS DEMOBILIZATION CHECKOUT

Questions??? Contact [rita\\_mustatia@firenet.gov](mailto:rita_mustatia@firenet.gov) 530-208-8003

- 1.) Visit the DMOB Unit Last for final checkout, located at the ICP in Willows.
- 2.) At each of the following units, take a picture of the Unit Lead's signature after you have been cleared by them for DEMOB. All resources must complete the signature process.

Supply	510-378-4511
Communications	530-945-4826
Ground Support	270-841-2195

- 3.) Once cleared from all 3 units present your pictures to the DEMOB unit leader for final approval and checkout.
  - If you do not have all required signatures you will not be cleared from ICP.
  - Those without the ability to take a picture on their phones should coordinate with their supervisor.


24 hours prior to GROUND travel and 48 hours prior to AIR travel...

SECTION SUPERVISORS will complete either paper or fillable electronic Gen Msg (213) containing the following info to [rita\\_mustatia@firenet.gov](mailto:rita_mustatia@firenet.gov)

- Release Date and Time
- ETD and ETA in Pacific ST
- Mode of Transport: (Air, AOV, POV)
- Air Travel Only:
  - Date of Birth
  - 3 letter Jetport Identifier
  - Need for transport to airport?
  - Preferred time of day to travel

## CREW SWAP FORM

Click the QR code below  
to complete e-Form



NEW

## EXTENSION FORM

Starting 9/28/20



Click the new QR Code and it will take  
you to the fillable form.

If Apple: open and copy to books to fill  
it

If Droid: Press edit and go to adobe  
acrobat



## DMOB LIST

AUGUST COMPLEX CA-MNF-000753

### 28-Sep

<u>EQUIPMENT</u>	<u>TIME</u>		<u>NAME</u>
E-620	800	ENG6	HIGH DESERT 1606 BLM
E-619	800	ENG6	ENGINE-T6-AR-OUF-MO-E-671
E-506	800	STK	DESERT SYSTEMS-OSWALT
E-462	830	WTS1	TENDER, WATER (SUPPORT) T1
E-574	900	WTS1	TENDER, WATER (SUPPORT) - T1
 <u>OVERHEAD</u>			
O-972	900	AADM	BAIN, JULIE (LWD9/28-DEMOB 9/29)
O-938	900	EQPM	LAMBETH, JACE
O-940	900	FFT2	MAROLT, SAMUEL D
O-783.60	900	GISS	PURCELL, BEN
O-960	930	GISS	KESKE, ANDREW
O-782	930	HMGB	RAMIREZ, SAMUEL E
O-410	930	HRSP	TORRES, ANTHONY
O-942	1000	REAF	KWAN, HILDA
O-946	1000	SITL	PLEMONS, PAUL
O-910	1000	THSP	BERGSTROM, ROBERT MARK
O-956	1000	THSP	NOBLE, BRAD C
O-957	1000	THSP	STOWE, AUSTIN
O-1188.24	1000	SITL	PLEMONS, PAUL
O-958	1000	THSP	KLEINBACH, BENJAMIN
O-959	1000	THSP	JOHNSON, TRAVIS
O-366	1000	TFLD	WICKIZER, JASON A

### 29-Sep

<u>EQUIPMENT</u>			<u>NAME</u>
E-613	8:00	AMBU	WESTMED AMBULANCE
E-34	8:00	ENG3	FIRE TRAX ENG3 357
E-116	8:00	WTS2	ROCKY POINT WTS2 101
E-196	8:00	ENG6	SOUTHEAST FOREST RESOURCES
E-624	8:00	ENG6	WV-MOF-E-651
E-237	8:30	TRUCK	TRANS STAKESIDE GREGGORY
E-540	8:30	WTS1	ANIAUSKUS, GARYWATER TENDER SUPPORT
E-107	8:30	WTS2	NORTHSTATE EQUIPMENT
E-232	8:30	POT2	JOHNSON STAINLESS
E-136	8:30	DOZ2	WEST LANDS DOZER
 <u>OVERHEAD</u>			
O-256	8:30	DRIV	FOUSHAY, HENRY
O-742	8:30	SEC1	MURNANE, OWEN PRICE

O-869	8:30	EMTF	HAWKINS, JESSICA
O-963	9:00	FFT2	LAMPE, MITCHELL ERNEST
O-937	9:00	GISS	HOEFFLER, PAUL DAVID
O-973	9:30	IMET	BARTOS, BENJAMIN JOHN
O-1009	9:30	PTRC	FILKOSKI, ABBY
O-1008	9:30	RADO	MAKOWSKI, PAIGE
O-876	9:30	RCDM	COOK, TERRY
O-874	9:30	SEC1	BAKER, RYAN M
O-891	10:00	EQTR	MYERS, TAMMY R

### 30-Sep

#### CREWS

C-126	8:00	CC	UKIAH 7
-------	------	----	---------

#### NAME

#### EQUIPMENT

E-613	8:00	AMBU	WESTMED AMBULANCE
E-93	8:00	ENG4	JD FORESTRY EN4
E-513	8:00	ENG4	3 CONTRACTINGG - ENG 30 - HETTENSHAW
E-534	8:00	ENG6	BISHOP PUMPER 005
E-236	9:00	PU	PU1 RICHARD LANDRUMS

#### OVERHEAD

O-829	9:00	EQPM	THWEATT, JAMES B
O-1014	9:00	FBAN	WEIS, DUANE A
O-537	9:00	FFT1	JACKSON, MICHAEL
O-1034	9:00	FFT2	SILVA-MEDINA, MIGUEL
O-1035	9:00	FFT2	OSA, TRACE Q
O-403	9:00	FMOD	ART OF FELLING TIMBER
O-730	9:30	HEQB	SUSOR, BENJAMIN A
O-877	9:30	PIOF	LABELLE DE RIOS, LYDIA
O-970	9:30	PIOF	JACHENS, CHUCK
O-867	9:30	PSCT	BAUCHERT, SAM

#### OVERHEAD

#### NAME

O-752	8:00	TFLD	JEFFREY LYNN CORSER
O-996	8:00	SEC2	MCCALLAY, ANDREW
O-992	8:00	SEC2	VENEGAS, FELIPE
O-977	8:00	SEC1	CONLON, QUINN PHILIP
O-976	8:00	SEC1	FORD, DAVID LEE
O-945	8:30	SEC1	SPAIN, DAVID
O-436	8:30	SEC1	MEYERS, KIRSTEN
O-783.62	8:30	RCDM	BELL, LYDELL
O-868	8:30	PSCT	HYER, ERIC

# Finance Message


Please make every effort to turn in all CTR's and Shift Tickets DAILY!

Finance Email: [2020.augustcomplex.finance@firenet.gov](mailto:2020.augustcomplex.finance@firenet.gov)

All Claims for Incident replacement of non cache items require the completion of form OF-289 Property Loss or Damage Report to be considered.

Please Click the QR code below for the following fillable Finance forms:

CTRs/Shift Tickets and Comps/Claim




If submitting a digital copy of CTR's or Shift tickets "pdf" is preferred. When sending "jpg" please use high resolution. When completing claims form be sure to include your Resource Order #, your home unit address, your contact number and email address as well as pictures of the damage/damaged item.

## Finance Contact Information

Finance Chief:	Bonny Johnson	859-556-1572
Deputy Finance Chief:	Brandi Van Kleeck	208-308-1050
COMP	Debbie McIntosh	707-489-1661
Incident Business Advisor:	Pattie Widdifield	406-546-8772

# Stonyford Base Camp



The inset map shows a larger area with various units and facilities. A legend identifies the following:

- Frontline Medical
- Isolation Tent
- Medical
- Plans Check-in
- Comm Unit
- RADO
- Liaison/PIO
- US Army
- US Army
- US Army
- US Army Safety/Ops

A north arrow is also present in the inset map.

# MEDICAL PLAN (ICS 206 WF)

<b>1. Incident Name</b>			<b>2. Operational Period</b>					
<b>August Complex (South Zone)</b>			Date/Time: <b>09/28/2020 0700 - 1900</b>					
<b>3. EMS / Ambulance Services</b>								
Name	Location	Phone & EMS Frequency	Advanced Life Support (ALS)					
			Yes	No				
Butte Co. EMS Willows, CA	Willows, Ca (Use for Branch 41)	530-934-6431 / 911	X					
Med Star Mendocino Ukiah, CA	Ukiah, Ca (Use for Branch 43)	707-462-3001 911	X					
Ambo 5 West Med	<b>PILLSBURY STRUCTURE</b>	Command	X					
Ambo 8 Mountain Medics	DIVISION TANGO2	Command	X					
<b>4. Air Rescue / Air Ambulance Services</b>								
Name	Phone	Type of Aircraft & Capability						
Enloe Flight Care Chico, CA1531 Esplanade Chico, CA 95926	800-344-1863	Medical Air Ship, 1 Patient Day and Night, NVG						
REACH Air Medical 1524 East St. Redding, CA 96001	800-338-4045	Medical Air Ship, 1 Patient Day and Night, NVG						
REACH Air Medical 4615 Highland Springs Rd Lakeport, CA 95453.	707-324-2400	Medical Air Ship, 1 Patient Day and Night, NVG						
<b>5. Hospitals (all times estimated from incident location)</b>								
Name and Level	GPS Datum – WGS 84		Travel Time		Phone	Helipad		Address
	Degrees	Decimal Minutes	Air	Gnd		Yes	No	
Adventist Health Howard Memorial Level 4 Trauma	Lat:	39° 23.20'N	15 min	50 min	707-456-3050	X		1 Marcela Dr.  Willits, CA
	Long:	122° 20.21' W						
	VHF:	TX/RX 156.075						
Ukiah Valley Medical Center Level 2 Trauma	Lat:	39° 9.18	25 min	2.5 Hour	707-462-3111	X		275 Hospital Dr.  Ukiah, CA
	Long:	123° 12.130						
	VHF:	TX/RX 156.075						
Enloe Medical Center Level 2 Trauma	Lat:	39 44.5'	40 Min	2.0 Hour	530-895-9107	X		1531 Esplanade  Chico, CA
	Long:	121 51.1						
	VHF:	TX/RX 156.075						
Mercy Medical Center Level 2 Trauma	Lat:	40 34.33'	45 Min	2.25 Hour	530-225-6000	X		2175 Rosaline Ave.  Redding, CA
	Long:	122 23.26'						
	VHF:	TX/RX 156.075						
U.C. Davis Hospital Level 1 Trauma and Burn Center	Lat:	38 33.2'	45 Min	2.25 Hour	916-734-3636 Burn Unit 916-734-3790 ER	X		2315 Stockton Blvd  Sacramento, CA
	Long:	121 27.7'						
	VHF:	TX/RX 156.075						
<b>6. Division / Crew Emergency Pre-Plan</b>							<i>Update and discuss IWI/MIR procedures. *Back of IAP</i>	
<b>STONYFORD BASE CAMP</b>	Point of Contact: Frontline Medical Trailer EMS Responders & Capability: Medical Clinic/Paramedic/EMT Ryan Reginato MEDL 530-551-1729 Helispot: Stonyford Cargo Lat: / Long: 39° 22.32' / 122° 34.04' Elevation: 1,190'  If Emergency at ICP Willows call Glenn Co. Sherriff Dept (911). Calling 911 from Base camp connects to Colusa Co.							

## MEDICAL PLAN (ICS 206 WF)

ICP WILLOWS, CA	Point of Contact: Local 911 EMS Responders & Capability: 911 for Local Ambulance.		
PILLSBURY STRUCTURE GROUP 2	Point of Contact: Ambulance Medic 5 EMS Responders & Capability: EMT/Paramedic. ALS Ambulance		
DIV OSCAR2	Point of Contact: White EMPF, EMTF Ellingson EMS Responders & Capability: Line Paramedic, Line EMT		
DIV TANGO 2	Point of Contact: Ambulance Medic 8 EMS Responders & Capability: ALS		
STONYFORD BASE CAMP	Point of Contact: Frontline Medical Trailer, Ryan Reginato MEDL EMS Responders & Capability: Frontline Medical Trailer ALS		
7. Remote Aid Stations	Remote Camp Location(s)		
N/A	Equipment Available on Site:		Basic Medical Supplies
	Ambulance ETA:		Air –                      Ground –
8. Prepared By (Medical Unit Leader)	9. Date/Time	10. Reviewed By (Safety Officer)	11. Date/Time
Ryan Reginato MEDL	09/27/2020	Donald Meadows SOF2	09/27/2020

Basecamp or ICP Emergency

Contact COMMS with patient complaint/condition and location.

- Notify Medical Unit of any injury/illness being transported to Medical Unit prior to transport.

# MEDICAL PLAN (ICS 206 WF)

Controlled Unclassified Information//Basic

## Medical Incident Report

**FOR A NON-EMERGENCY INCIDENT, WORK THROUGH CHAIN OF COMMAND TO REPORT AND TRANSPORT INJURED PERSONNEL AS NECESSARY.**

**FOR A MEDICAL EMERGENCY: IDENTIFY ON SCENE INCIDENT COMMANDER BY NAME AND POSITION AND ANNOUNCE "MEDICAL EMERGENCY" TO INITIATE RESPONSE FROM IMT COMMUNICATIONS/DISPATCH.**

**Use the following items to communicate situation to communications/dispatch.**

**1. CONTACT COMMUNICATIONS / DISPATCH** (Verify correct frequency prior to starting report)

*Ex: "Communications, Div. Alpha. Stand-by for Emergency Traffic."*

**2. INCIDENT STATUS:** Provide incident summary (including number of patients) and command structure.

*Ex: "Communications, I have a Red priority patient, unconscious, struck by a falling tree. Requesting air ambulance to Forest Road 1 at (Lat./Long.) This will be the Trout Meadow Medical, IC is TFLD Jones. EMT Smith is providing medical care."*

Severity of Emergency / Transport Priority	<input type="checkbox"/> <b>RED / PRIORITY 1 Life or limb threatening injury or illness. Evacuation need is IMMEDIATE</b> <i>Ex: Unconscious, difficulty breathing, bleeding severely, 2° – 3° burns more than 4 palm sizes, heat stroke, disoriented.</i> <input type="checkbox"/> <b>YELLOW / PRIORITY 2 Serious Injury or illness. Evacuation may be DELAYED if necessary.</b> <i>Ex: Significant trauma, unable to walk, 2° – 3° burns not more than 1-3 palm sizes.</i> <input type="checkbox"/> <b>GREEN / PRIORITY 3 Minor Injury or illness. Non-Emergency transport</b> <i>Ex: Sprains, strains, minor heat-related illness.</i>	
Nature of Injury or Illness & Mechanism of Injury		<i>Brief Summary of Injury or Illness (Ex: Unconscious, Struck by Falling Tree)</i>
Transport Request		<i>Air Ambulance / Short Haul/Hoist Ground Ambulance / Other</i>
Patient Location		<i>Descriptive Location &amp; Lat. / Long. (WGS84)</i>
Incident Name		<i>Geographic Name + "Medical" (Ex: Trout Meadow Medical)</i>
On-Scene Incident Commander		<i>Name of on-scene IC of Incident within an Incident (Ex: TFLD Jones)</i>
Patient Care		<i>Name of Care Provider (Ex: EMT Smith)</i>

**3. INITIAL PATIENT ASSESSMENT:** Complete this section for each patient as applicable (start with the most severe patient)

Patient Assessment: See IRPG page 106

Treatment:

**4. TRANSPORT PLAN:**

Evacuation Location (if different): (Descriptive Location (drop point, intersection, etc.) or Lat. / Long.) Patient's ETA to Evacuation Location:

Helispot / Extraction Site Size and Hazards:

**5. ADDITIONAL RESOURCES / EQUIPMENT NEEDS:**

*Example: Paramedic/EMT, Crews, Immobilization Devices, AED, Oxygen, Trauma Bag, IV/Fluid(s), Splints, Rope rescue, Wheeled litter, HAZMAT, Extrication*

**6. COMMUNICATIONS: Identify State Air/Ground EMS Frequencies and Hospital Contacts as applicable**

Function	Channel Name/Number	Receive (RX)	Tone/NAC *	Transmit (TX)	Tone/NAC *
COMMAND					
AIR-TO-GRND					
TACTICAL					

**7. CONTINGENCY: Considerations:** If primary options fail, what actions can be implemented in conjunction with primary evacuation method? Be thinking ahead.

**8. ADDITIONAL INFORMATION:** Updates/Changes, etc.

**REMEMBER:** Confirm ETA's of resources ordered. Act according to your level of training. Be Alert. Keep Calm. Think Clearly. Act Decisively.

### ACTIVITY LOG (ICS 214)

<b>1. Incident Name:</b>	<b>2. Operational Period:</b> Date From:	Date To:
	Time From:	Time To:

<b>3. Name:</b>	<b>4. ICS Position:</b>	<b>5. Home Agency (and Unit):</b>
-----------------	-------------------------	-----------------------------------

6. Resources Assigned:		
Name	ICS Position	Home Agency (and Unit)

7. Activity Log:	
Date/Time	Notable Activities

8. Prepared by: Name: _____	Position/Title: _____	Signature: _____
ICS 214, Page 1	Date/Time: _____	