

**August Complex - South
Incident Action Plan**

Wednesday

September 30, 2020

0700 – 1900



CA-MNF-0735 (P5NFP420) FS

CA-MNF-0735 (P5NFP420) DOI



August Complex North Zone IAP



August Complex South Zone IAP



August Complex North Zone Maps



August Complex South Zone Maps



August Complex West Zone
Maps and IAP

INCIDENT OBJECTIVES (ICS 202)

1. Incident Name:	2. Operational Period: DAY	
AUGUST COMPLEX - SOUTH ZONE	Date/Time From: 09/30/2020 0700 WED	Date/Time To: 09/30/2020 1900 WED

3. Objective(s):

Leaders Intent:
Suppress the south zone of the August Complex using management strategies and tactics that provide the highest likelihood of success given risks to responders.

Management Objectives:

- Ensure the safety and well being of emergency responders and the public by making timely risk-informed decisions that align with the Agency values.
- Coordinate suppression efforts with Cal Fire Team 5 / Alaska Team 1 under the Coast Range Area Command.
- Protect natural and cultural resources of Federal, State, and Local/Private interest by engaging agency resource advisors, partners and community stakeholders in effective communication and planning.
- Foster good relationships with local cooperators, stakeholders and the public by providing coordinated, accurate and timely information.
- Keep cost commensurate with values at risk by working with the local unit and coordinating with the Agency Administrator and Incident Business Advisor.
- Coordinate with the COVID-19 Advisors to ensure COVID mitigation measures are in alignment with Agency expectations and adapt as necessary to changing conditions.

Control Objectives:

- Hold fire in the Sanhedrin Wilderness North of Mill Creek from Windy Gap to Garcia Ranch to protect values and infrastructure around Lake Pillsbury and Potter Valley areas.
- Limit westward fire growth, where possible, within the Forest Service Sanhedrin Wilderness and the BLM Yuki Wilderness to protect resource values.
- Continue to hold fire west of current control lines in Division D to Division R to protect private property critical infrastructure.

4. Operational Period Command Emphasis:

See attached Weather Forecast

Protect structures, outbuildings, and values at risk in and around Pillsbury Lake and Rice structure area.

General Situational Awareness:

See attached safety message

5. Site Safety Plan Required? Yes No

Approved Site Safety Plan(s) Located at:

6. Incident Action Plan (the items checked below are included in this Incident Action Plan):

<input checked="" type="checkbox"/> ICS 202	<input type="checkbox"/> ICS 207	Other Attachments:
<input checked="" type="checkbox"/> ICS 203	<input type="checkbox"/> ICS 208	
<input checked="" type="checkbox"/> ICS 204	<input checked="" type="checkbox"/> ICS 220	
<input checked="" type="checkbox"/> ICS 205	<input checked="" type="checkbox"/> Map/Chart	
<input type="checkbox"/> ICS 205A	<input checked="" type="checkbox"/> Weather Forecast/Tides/Currents	
<input checked="" type="checkbox"/> ICS 206		

214 UNIT LOG
 SAFETY/COVID MESSAGE
 FINANCE MESSAGE
 CHECKIN/DEMOB MESSAGE/LIST

7. Prepared by: SYNDY ZERR Position/Title: PSC1 Signature:

8. Approved by Incident Commander: Name: ROB ALLEN Signature: _____

ICS 202 IAP Page Date/Time: 09/29/2020 2000

ORGANIZATION ASSIGNMENT LIST	
1. Incident Name	
August Complex - South	
2. Date 9/29/2020	3. Time 2100
4. Operational Period 09/30/2020 - 0700 - 1900	

5. Incident Commander and Staff	
Position	Name
Incident Commander	Rob Allen / Alex Robertson (t) / Jody Prummer (t) / Curtis Coots (t)
Deputy IC	Chris Schulte
Safety Officer	Ken Gregor / Laura Livingston / Rob Poynar (t) / Dave Varone (t)
Information Officer	Sarah Saarloos /Chris Barth / Jennifer Berger (t)
Human Resources	Linda Overton - virtual
Liaison Officer	Dave LaFave

6. Agency Representative	
Agency	Name
USFS	Ann Carlson / Frank Aebly / Christine Hill
FMO	Terry Nickerson
READ	Radek Glebocki
CAL FIRE	C. Thompson (TGU Unit Chief)
BLM	Alex Miyagishima
South Zone BAER IC	Kendel Young
Air Resource Advisor	Jeremy Michael (north zone)

7. Planning Section	
Position	Name
Chief	Syndy Zerr / Beth Kennedy (t) / Shilo Springstead
Resources Unit	Anne Shirley / Rita Mustatia
Situation Unit	Jeremy Hruska / Tim Ritchey
Demob	Scott Wells
ITSS	Jim Grace
IMET	Ben Bartos
FBAN	Jen Croft
GISS	Maija Corliss / Matt Dickinson
Documentation Unit	Paula Knapp

8. Logistic Section	
Position	Name
Chief	Mike Bournazian /Nick Swagger (t) / Tony Mule / Roger Showman / Jeremiah Greene (t)
Facilities Unit	Cliff Piper
Ground Support	Duane Chatham /Evan Johnson
Communications	Tony Martinez
Medical	Bill Howell / Ryan Reginato
Supply	
Security	Dane Happ / David Spain
Food Unit	Colleen Gallagher
Equipment Mgr	Jeff Burdne
Pillsbury BCMG	Devon Wuenthe
Ordering	Lori Cato / Della Webb

9. Operations Section	
Chief	Kyle Cannon / Barry Shullanberger / Reggie Bray / Chris Lundgren (t)

a. Branch 4I / 43	
Branch Director	Terry Walters
Division D2/F2/J2/N2	Amy McClave
Division R2 / O2 / T2	Shannon Banks / Bev Roche (t)
Roads Group	

b. Structure Protection	
Branch Director	Tom Taylor
Pillsbury Structure Group	Tony Arendt
Rice Structure Group	Tony Arendt
Gravelly Staging	

c. Branch 3 / 5	
Branch Director	Sonny Caldwell / Jacob Gear (t)
Division G	Josh Verellen
Division N	Robert Hoyle

d. Branch	
Branch Director	
Division	
Division	


e. Branch	
Branch Director	
Division	

f. Air Operations Branch	
Air Ops Branch Dir.	Corey Dolberry / Don Clark (t)
Air Tactical Group Sup.	
Air Support Group Sup.	

10. Finance Section	
Position	Name
Chief	Mariah Morris-Titus / Chris Hamp
Time Unit	Amy Bannon
Cost	Christie Graham
Compensation/Claims	Jessica McAloon
ICPI	Doug Simler


Prepared by (Resource Unit Leader) Anne Shirley

Division/Group Assignment List (ICS 204 WF)
Controlled Unclassified Information//Basic

1. Incident Name:		3.				
AUGUST COMPLEX - SOUTH ZONE		Branch: 41 / 43	Division/Group: D 2 / F 2 / J 2 / N 2			
2. Operational Period: DAY						
Date/Time From: 09/30/2020 0700 WED	Date/Time To: 09/30/2020 1900 WED					
4. Operations Personnel						
OPERATIONS CHIEF	K CANNON/ B SHULLANBERGER REGGIE BRAY /CHRIS LUNGREN (T)	ABOD	CORY DOLBERRY / DON CLARK			
SAFETY	KEN GREGOR / LAURA LIVINGSTON ROB POYNER (T) / DAVE VARONE (T)	BRANCH DIRECTOR	TERRY WALTERS			
		DIVISION/GROUP SUPERVISOR	AMY MCCLAVE			
5. Resources Assigned this Period						
Strike Team / Task Force / Resource Designator	LWD	Leader	Number Persons	Drop Off PT./Time	Pick Up PT./Time	
REAF		MERRILL DICKS		PASKAENTA WORK STATION/0700	PASKAENTA WORK STATION/1900	
6. Control Operations/Work Assignments:						
Monitor by air.						
7. Special Instructions:						
Follow CDC guidance and established local, state, and national guidance to ensure a healthy work environment. Adhere to the "module of one" concept to reduce physical exposure and transmission of COVID 19. Resources with symptoms notify COVID coordinator at 530-551-1729.						
8. Division/Group Communication Summary						
Function	Channel	RX Frequency N/W	RX Tone/NAC	TX Frequency N/W	TX Tone/NAC	Mode
TACTICAL	9	168.6000	136.5	168.6000	136.5	A
COMMAND	3	170.6875	136.5	166.5750	136.5	A
COMMAND	2	170.4125	136.5	165.9625	136.5	A
COMMAND	5	173.7500	136.5	163.8250	136.5	A
9. Prepared By (Resource Unit Leader)		Approved By (Planning Section Chief)		Date	Time	
RITA MUSTATIA / ANNE SHIRLEY		SYNDY ZERR 		09/29/2020	2100	

Division/Group Assignment List (ICS 204 WF)

Controlled Unclassified Information//Basic

1. Incident Name:			3.			
AUGUST COMPLEX - SOUTH ZONE			Branch:		Division/Group:	
2. Operational Period: DAY			41 / 43		R2 / O2 / T2	
Date/Time From: 09/30/2020 0700	WED	Date/Time To: 09/30/2020 1900	WED			
4. Operations Personnel						
OPERATIONS CHIEF	K CANNON/ B SHULLANBERGER REGGIE BRAY /CHRIS LUNGREN (T)		AOBD	CORY DOLBERRY / DON CLARK		
SAFETY	KEN GREGOR / LAURA LIVINGSTON ROB POYNER (T)/ DAVE VARONE (T)		BRANCH DIRECTOR	TERRY WALTERS		
			DIVISION/GROUP SUPERVISOR	SHANNON BANKS BEN ROCHE (T)		
5. Resources Assigned this Period						
Strike Team / Task Force / Resource Designator	LWD	Leader	Number Persons	Drop Off PT./Time	Pick Up PT./Time	
E-179 ENG3 TREASURE VALLEY	10/06	JOHN HOVEY	3	GRAVELLY-SPIKE/0700	GRAVELLY-SPIKE/1900	
E-621 ENG6 BLM 1602	10/10	ANDREW WARE	4	GRAVELLY-SPIKE/0700	GRAVELLY-SPIKE/1900	
E-694 ENG6 PARK CO RFD	10/07	WYATT ADLER	2	GRAVELLY-SPIKE/0700	GRAVELLY-SPIKE/1900	
E-698 ENG6	10/08	PROCK TRACEY	3	GRAVELLY-SPIKE/0700	GRAVELLY-SPIKE/1900	
E-701 ENG6 KNF-FSD1 - 611	10/07	EDWIN FARRAND	5	GRAVELLY-SPIKE/0700	GRAVELLY-SPIKE/1900	
E-727 ENG6 FIRESTORM 06	10/12	NOAH LAFFERTY	3	GRAVELLY-SPIKE/0700	GRAVELLY-SPIKE/1900	
E-615 ENG6 ENG 611	10/06	ALFORD COPELAND	4	GRAVELLY-SPIKE/0700	GRAVELLY-SPIKE/1900	
E-52 WTS2 DIETZ 106	10/09	SID HALBERSME	2	GRAVELLY-SPIKE/0700	GRAVELLY-SPIKE/1900	
E-115 WTS2 OUTDOOR VAC	10/01	KURT ABBEY	2	GRAVELLY-SPIKE/0700	GRAVELLY-SPIKE/1900	
E-540 WTS1 PRECISION TOWIN	10/10	GARY DANIAUSKUS	1	GRAVELLY-SPIKE/0700	GRAVELLY-SPIKE/1900	
O-1047 FMOD CHARLIE FALLERS	10/02	JIM MCDANIEL	2	GRAVELLY-SPIKE/0700	GRAVELLY-SPIKE/1900	
O-503 FMOD SWEDBERG	10/08	RICHARD SMALLEY	2	GRAVELLY-SPIKE/0700	GRAVELLY-SPIKE/1900	
O-1052 TFLD	10/02	BEN ROCHE	1	GRAVELLY-SPIKE/0700	GRAVELLY-SPIKE/1900	
O-1053 TFLD	10/09	DARIN KEYSE	1	GRAVELLY-SPIKE/0700	GRAVELLY-SPIKE/1900	
O-825 HEQB (T)	10/03	BLAKE ADDISON	1	GRAVELLY-SPIKE/0700	GRAVELLY-SPIKE/1900	
E-735 REMS 3	10/12	GARTH LEVIN		GRAVELLY-SPIKE/0700	GRAVELLY-SPIKE/1900	
O-1098 REAF	10/06	JEN FORD	1	GRAVELLY-SPIKE/0700	GRAVELLY-SPIKE/1900	
O-1166 REAF	10/08	MATT BRADLEY	1	GRAVELLY-SPIKE/0700	GRAVELLY-SPIKE/1900	
8. Division/Group Communication Summary						
Function	Channel	RX Frequency N/W	RX Tone/NAC	TX Frequency N/W	TX Tone/NAC	Mode
COMMAND	6	170.0500	136.5	167.0750	136.5	A
TACTICAL	12	168.2000	136.5	168.2000	136.5	A
COMMAND	4	172.6750	136.5	163.0375	136.5	A
9. Prepared By (Resource Unit Leader)			Approved By (Planning Section Chief)		Date	Time
RITA MUSTATIA / ANNE SHIRLEY			SYNDY ZERR 		09/29/2020	2100

Division/Group Assignment List (ICS 204 WF)
Controlled Unclassified Information//Basic

1. Incident Name:		3.	
AUGUST COMPLEX - SOUTH ZONE		Branch:	Division/Group:
2. Operational Period: DAY		41 / 43	R2 / O2 / T2
Date/Time From: 09/30/2020 0700 WED	Date/Time To: 09/30/2020 1900 WED		

4. Operations Personnel			
OPERATIONS CHIEF	K CANNON/ B SHULLANBERGER REGGIE BRAY /CHRIS LUNGREN (T)	AOBD	CORY DOLBERRY / DON CLARK
SAFETY	KEN GREGOR / LAURA LIVINGSTON ROB POYNER (T)/ DAVE VARONE (T)	BRANCH DIRECTOR	TERRY WALTERS
		DIVISION/GROUP SUPERVISOR	SHANNON BANKS BEN ROCHE (T)

5. Resources Assigned this Period					
Strike Team / Task Force / Resource Designator	LWD	Leader	Number Persons	Drop Off PT./Time	Pick Up PT./Time
READ		BOB WEAVER		GRAVELLY-SPIKE/0700	GRAVELLY-SPIKE/1900

6. Control Operations/Work Assignments:

Continue with structure defense in the Pillsbury Ranch and Rice Fork summer home area. Mop-up and secure lines as needed to maintain containment of the line.

Continue working on approved fire line locations in Elk Creek drainage and Sanhedrin Wilderness. Work closely with READs and REAFs inside of wilderness. Continue coordination and cooperation with CAL FIRE

7. Special Instructions:

Use caution around snags and flag as needed for safety. Use caution when driving on roadways and on the fireline. Backhaul excessive equipment and trash. READS will call DIVS when entering.

Follow CDC guidance and established local, state, and national guidance to ensure a healthy work environment. Adhere to the "module of one" concept to reduce physical exposure and transmission of COVID 19. Resources with symptoms notify COVID coordinator at 530-551-1729.

8. Division/Group Communication Summary						
Function	Channel	RX Frequency N/W	RX Tone/NAC	TX Frequency N/W	TX Tone/NAC	Mode
COMMAND	6	170.0500	136.5	167.0750	136.5	A
TACTICAL	12	168.2000	136.5	168.2000	136.5	A
COMMAND	4	172.6750	136.5	163.0375	136.5	A

9. Prepared By (Resource Unit Leader)	Approved By (Planning Section Chief)	Date	Time
RITA MUSTATIA / ANNE SHIRLEY	SYNDY ZERR 	09/29/2020	2100

Division/Group Assignment List (ICS 204 WF)
 Controlled Unclassified Information//Basic

1. Incident Name:		3.	
AUGUST COMPLEX - SOUTH ZONE		Branch:	Division/Group:
2. Operational Period: DAY		41 / 43	ROADS GROUP
Date/Time From: 09/30/2020 0700 WED	Date/Time To: 09/30/2020 1900 WED		

4. Operations Personnel			
OPERATIONS CHIEF	K CANNON/ B SHULLANBERGER REGGIE BRAY / CHRIS LUNDGREN (T)		
SAFETY	KEN GREGOR / LAURA LIVINGSTON ROB POYNER (T)/ DAVE VARONE (T)	DIVISION/GROUP SUPERVISOR	
ABOD	JASON NAVA		

5. Resources Assigned this Period					
Strike Team / Task Force / Resource Designator	LWD	Leader	Number Persons	Drop Off PT./Time	Pick Up PT./Time

6. Control Operations/Work Assignments:

7. Special Instructions:


Monitor Command Channel

Follow CDC guidance and established local, state, and national guidance to ensure a healthy work environment. Adhere to the "module of one" concept to reduce physical exposure and transmission of COVID 19. Resources with symptoms notify COVID coordinator at 530-551-1729.


8. Division/Group Communication Summary						
Function	Channel	RX Frequency N/W	RX Tone/NAC	TX Frequency N/W	TX Tone/NAC	Mode
TACTICAL	7	168.0500	136.5	168.0500	136.5	A
COMMAND	1	170.0000	136.5	166.6750	136.5	A

9. Prepared By (Resource Unit Leader) ANNE SHIRLEY / RITA MUSTATIA	Approved By (Planning Section Chief) SYNDY ZERR 	Date 09/29/2020	Time 2100
--	--	---------------------------	---------------------


Division/Group Assignment List (ICS 204 WF)
Controlled Unclassified Information//Basic

1. Incident Name:				3.			
AUGUST COMPLEX - SOUTH ZONE				Branch:		Division/Group:	
2. Operational Period: DAY				STRUCT. PROT.		PILLSBURY STRUCT GRP	
Date/Time From: 09/30/2020 0700 WED		Date/Time To: 09/30/2020 1900 WED					
4. Operations Personnel							
OPERATIONS CHIEF		K CANNON/ B SHULLANBERGER REGGIE BRAY /CHRIS LUNGREN (T)		AOBD		CORY DOLBERRY / DONCLARK (T)	
SAFETY OFFICER		KEN GREGOR / LAURA LIVINGSTON ROB POYNER (T)/ DAVE VARONE (T)		BRANCH DIRECTOR		TOM TAYLOR	
				DIVISION/GROUP SUPERVISOR		TONY ARENDT	
5. Resources Assigned this Period							
Strike Team / Task Force / Resource Designator		LWD	Leader	Number Persons	Drop Off PT./Time	Pick Up PT./Time	
C-150 HC2I MODOC CREW		09/30	WILLIAN ALMAND	20	GRAVELLY-SPIKE/0700	GRAVELLY-SPIKE/1900	
E-199 ENG6 WILDLAND FIRE		10/05	DAVID HOGREFG	3	GRAVELLY-SPIKE/0700	GRAVELLY-SPIKE/1900	
E-696 ENG6 HECK OF A FIRE CREW		10/07	WYATT LAWRENCE	3	GRAVELLY-SPIKE/0700	GRAVELLY-SPIKE/1900	
E-258 ENG6 ROCKY POINT		10/06	RYAN FLOREZ	3	GRAVELLY-SPIKE/0700	GRAVELLY-SPIKE/1900	
E-12 ENG6 CLEARWATER 62 ENG6		10/08	BRIAN TERRY	3	GRAVELLY-SPIKE/0700	GRAVELLY-SPIKE/1900	
E-532 ENG6 TGF FORESTRY		10/03	CURT TIMMER	3	GRAVELLY-SPIKE/0700	GRAVELLY-SPIKE/1900	
E-197 ENG6 BIRD DOG FIRE		10/12	DAVID CAVANAUGH	3	GRAVELLY-SPIKE/0700	GRAVELLY-SPIKE/1900	
E-725 ENG6 PACIFIC NORHWEST		10/09	HUGHO CHAPARRO	1	GRAVELLY-SPIKE/0700	GRAVELLY-SPIKE/1900	
E-726 ENG6		10/09	STEVENSON RONALD	3	GRAVELLY-SPIKE/0700	GRAVELLY-SPIKE/1900	
E-112 WTS2 DUSTBUSTERS		09/30	DEVON KENNEDY	1	GRAVELLY-SPIKE/0700	GRAVELLY-SPIKE/1900	
E-511 ENG6 ROCKY MT FIRE & TIMBER		10/06	TRAVIS SCOTT	3	GRAVELLY-SPIKE/0700	GRAVELLY-SPIKE/1900	
E-281 DOZ2 NORTH STATE HEAVY EQUIP DOZ2		10/04	GEORGE RAYMOND POE	2	GRAVELLY-SPIKE/0700	GRAVELLY-SPIKE/1900	
E-257 DOZ2 MOBLEY CONSTRUCTION		10/02		2	GRAVELLY-SPIKE/0700	GRAVELLY-SPIKE/1900	
E-476 WTS2 SANTAQUIN VFD - WT141		10/01	SCOTT BERNARDS	1	GRAVELLY-SPIKE/0700	GRAVELLY-SPIKE/1900	
E-508 WTS2 DUST BUSTER		10/12	GREG HOLT	1	GRAVELLY-SPIKE/0700	GRAVELLY-SPIKE/1900	
O-1025 HEQB		10/02	ROBERT ISER	1	GRAVELLY-SPIKE/0700	GRAVELLY-SPIKE/1900	
E-714 AMBU AMBULANCE -T1- MOUNTAIN MEDICS, SAAVEDRA, AMB MEDIC # 8		10/07	JASON SAVVEDRA	2	GRAVELLY-SPIKE/0700	GRAVELLY-SPIKE/1900	
8. Division/Group Communication Summary							
Function	Channel	RX Frequency N/W	RX Tone/NAC	TX Frequency N/W	TX Tone/NAC	Mode	
COMMAND	1	170.0000	136.5	166.6750	136.5	A	
COMMAND	6	170.0500	136.5	167.0750	136.5	A	
TACTICAL	11	166.7250	136.5	166.7250	136.5	A	
COMMAND	4	172.6750	136.5	163.0375	136.5	A	
9. Prepared By (Resource Unit Leader)			Approved By (Planning Section Chief)			Date	Time
ANNE SHIRLEY / RITA MUSTATIA			SYNDY ZERR 			09/29/2020	2100


Division/Group Assignment List (ICS 204 WF)
Controlled Unclassified Information//Basic

1. Incident Name:			3.			
AUGUST COMPLEX - SOUTH ZONE			Branch:		Division/Group:	
2. Operational Period: DAY			STRUCT. PROT.		PILLSBURY STRUCT GRP	
Date/Time From: 09/30/2020 0700 WED	Date/Time To: 09/30/2020 1900 WED					
4. Operations Personnel						
OPERATIONS CHIEF	K CANNON/ B SHULLANBERGER REGGIE BRAY /CHRIS LUNGREN (T)		AOBD		CORY DOLBERRY / DONCLARK (T)	
SAFETY OFFICER	KEN GREGOR / LAURA LIVINGSTON ROB POYNER (T)/ DAVE VARONE (T)		BRANCH DIRECTOR		TOM TAYLOR	
			DIVISION/GROUP SUPERVISOR		TONY ARENDT	
5. Resources Assigned this Period						
Strike Team / Task Force / Resource Designator		LWD	Leader	Number Persons	Drop Off PT./Time	Pick Up PT./Time
O-898 EMPF		09/30	CHARLES WHITE	1	GRAVELLY- SPIKE/0700	GRAVELLY- SPIKE/1900
O-1174 EMTF		10/08	STEVE ELLINGSON	1	GRAVELLY- SPIKE/0700	GRAVELLY- SPIKE/1900
O-1215 EMTF		10/13	RAYMON MINES	1		
6. Control Operations/Work Assignments:						
Patrol, mop-up and secure fire edge on dozer lines around pillsbury subdivision. Monitor fire activity in Mill Creek and be prepared to burnout and secure dozer line on west side of subdivision.						
7. Special Instructions:						
Use caution around snags and flag as needed for safety. Use caution when driving on roadways and on the fireline. Backhaul excessive equipment and trash. READS will call DIVS when entering.						
SOFR's will maintain contact with resources as they transition along the control lines between DIV O and DIV R.						
Follow CDC guidance and established local, state, and national guidance to ensure a healthy work environment. Adhere to the "module of one" concept to reduce physical exposure and transmission of COVID 19. Resources with symptoms notify COVID coordinator at 530-551-1729.						
8. Division/Group Communication Summary						
Function	Channel	RX Frequency N/W	RX Tone/NAC	TX Frequency N/W	TX Tone/NAC	Mode
COMMAND	1	170.0000	136.5	166.6750	136.5	A
COMMAND	6	170.0500	136.5	167.0750	136.5	A
TACTICAL	11	166.7250	136.5	166.7250	136.5	A
COMMAND	4	172.6750	136.5	163.0375	136.5	A
9. Prepared By (Resource Unit Leader)			Approved By (Planning Section Chief)		Date	Time
ANNE SHIRLEY / RITA MUSTATIA			SYNDY ZERR 		09/29/2020	2100


Division/Group Assignment List (ICS 204 WF)
Controlled Unclassified Information//Basic

1. Incident Name:			3.			
AUGUST COMPLEX - SOUTH ZONE			Branch:		Division/Group:	
2. Operational Period: DAY			STRUCT. PROT.		RICE STRUCT GRP	
Date/Time From: 09/30/2020 0700	WED	Date/Time To: 09/30/2020 1900				
4. Operations Personnel						
OPERATIONS CHIEF	K CANNON/ B SHULLANBERGER REGGIE BRAY /CHRIS LUNGREN (T)		ABOD		CORY DOLBERRY / DON CLARK	
SAFETY OFFICER	KEN GREGOR / LAURA LIVINGSTON ROB POYNER (T)/ DAVE VARONE (T)		BRANCH DIRECTOR		TOM TAYLOR	
			DIVISION/GROUP SUPERVISOR		TONY AERNDT	
5. Resources Assigned this Period						
Strike Team / Task Force / Resource Designator	LWD	Leader	Number Persons	Drop Off PT./Time	Pick Up PT./Time	
E-634 ENG3 WEST METRO BRUSH	10/01	SHAUN BOWMAN	4	GRAVELLY-SPIKE/0700	GRAVELLY SPIKE /2100	
E-707 ENG3 LASSEN 315	10/05	ANDREW CONNOLLY	5	GRAVELLY-SPIKE/0700	GRAVELLY SPIKE /2100	
E-708 ENG3 ENGINE - T3 - 384 (ENGINE 384) (CA-SIFC)	10/05	JUSTIN BROWN	4	GRAVELLY-SPIKE/0700	GRAVELLY SPIKE /2100	
E-717 ENG5 MCS	10/08	DOUGLAS COURSON	3	GRAVELLY-SPIKE/0700	GRAVELLY SPIKE /2100	
E-622 ENG6 - FL FNF 642	10/05	COLLIN CALHOUN	3	GRAVELLY-SPIKE/0700	GRAVELLY SPIKE /2100	
E-616 ENG6 BALDWIN FORESTRY	10/12	DAVID BALDWIN	3	GRAVELLY-SPIKE/0700	GRAVELLY SPIKE /2100	
E-716 ENG6 SUNDANCE FIRE	10/08	MATT ABBEY	2	GRAVELLY-SPIKE/0700	GRAVELLY SPIKE /2100	
E-116 WTS2 ROCKY POINT	10/02	JOHN TRAVERSO	1	GRAVELLY-SPIKE/0700	GRAVELLY SPIKE /2100	
O-1114 TFLD JOHN R FRY	10/07		1	GRAVELLY-SPIKE/0700	GRAVELLY SPIKE /2100	
6. Control Operations/Work Assignments:						
Mop-up and patrol as needed to maintain containment of fire edge on east side of lake pillsbury. Monitor fire progression in Mill Creek and evaluate need for structure protection personnel at Faraway and Deschel subdivisions.						
7. Special Instructions:						
Follow CDC guidance and established local, state, and national guidance to ensure a healthy work environment. Adhere to the "module of one" concept to reduce physical exposure and transmission of COVID 19. Resources with symptoms notify COVID coordinator at 530-551-1729.						
8. Division/Group Communication Summary						
Function	Channel	RX Frequency N/W	RX Tone/NAC	TX Frequency N/W	TX Tone/NAC	Mode
TACTICAL	11	166.7250	136.5	166.7250	136.5	A
COMMAND	6	170.0500	136.5	167.0750	136.5	A
COMMAND	4	172.6750	136.5	163.0375	136.5	A
9. Prepared By (Resource Unit Leader)		Approved By (Planning Section Chief)		Date	Time	
ANNE SHIRLEY / RITA MUSTATIA		SYNDY ZERR 		09/29/2020	2100	

Division/Group Assignment List (ICS 204 WF)
Controlled Unclassified Information//Basic

1. Incident Name:				3.			
AUGUST COMPLEX - SOUTH ZONE				Branch:		Division/Group:	
2. Operational Period: DAY				41 / 43		GRAVELLY STAGING	
Date/Time From: 09/30/2020 0700 WED		Date/Time To: 09/30/2020 1900 WED					
4. Operations Personnel							
OPERATIONS CHIEF		K CANON / B SHULLANBERGER REGGIE BRAY / CHRIS LUNDGREN (T)		AOBD		CORY DOLBERRY / DON CLARK (T)	
SAFETY		KEN GREGOR / LAURA LIVINGSTON ROB POYNAR (T) / DAVE VARONE (T)		BRANCH DIRECTOR		TOM TAYLOR	
				DIVISION/GROUP SUPERVISOR			
5. Resources Assigned this Period							
Strike Team / Task Force / Resource Designator		LWD	Leader	Number Persons	Drop Off PT./Time	Pick Up PT./Time	
C-172 HC2 WOODPECKER		10/10	ELADIO HERNANDEZ		GRAVELLY /0700	GRAVELLY/1900	
C-180 HC2 TOM FERY FARM		10/11	SARAFIN JR GARCIA	20	GRAVELLY /0700	GRAVELLY/1900	
C-181 HC2 ASI ARDEN SOLUTIONS		10/11		20	GRAVELLY /0700	GRAVELLY/1900	
E-731 ENG3		10/10	JOESEPH MEYER	3	GRAVELLY /0700	GRAVELLY/1900	
E-442 ENG3 A1 FIRE E36		10/12	CHAD HENDRICKSON	3	GRAVELLY /0700	GRAVELLY/1900	
E-734 ENG4 WOODPECKER E-3		10/11	DANIEL GRIFFITHS	3	GRAVELLY /0700	GRAVELLY/1900	
E-733 ENG4 UTTING CONSTRUCTION		10/10		3	GRAVELLY /0700	GRAVELLY/1900	
E-744 ENG4 FLAMECATCHERS E11		10/11		3	GRAVELLY /0700	GRAVELLY/1900	
E-531 ENG6 BISHOP		10/01		3	GRAVELLY /0700	GRAVELLY/1900	
E-663 ENG6 METAL WORKS OF MONTANA		10/02	DAMON ANDERSON		GRAVELLY /0700	GRAVELLY/1900	
E-528 ENG6 HOLTER, PAULA		10/07		3	GRAVELLY /0700	GRAVELLY/1900	
E-566 SKG2 BULL CREEK		10/06	CURTIS GEHRKE	2	GRAVELLY /0700	GRAVELLY/1900	
E-428 MAST BRAD INGRAM CONSTR		10/07	MARK ESCALARA	2	GRAVELLY /0700	GRAVELLY/1900	
E-719 GRD THOMAS GREGORY - ROAD GRADER		10/09		1	GRAVELLY /0700	GRAVELLY/1900	
E-722 WTS2 BURNHAM WILDFIRE TENDER		10/12		1	GRAVELLY /0700	GRAVELLY/1900	
E-723 WTS2 PALOMINAS WATER TENDER		10/10		2	GRAVELLY /0700	GRAVELLY/1900	
O-1042 HEQB (T)		10/01	JUAN PALACIOS	1	GRAVELLY /0700	GRAVELLY/1900	
O-1217 SOF1		10/11	JOSEPH T SMITH	1	GRAVELLY /0700	GRAVELLY/1900	
O-1048 FMOD PACIFIC RIDGELINE FORESTRY		10/02		2	GRAVELLY /0700	GRAVELLY/1900	
6. Control Operations/Work Assignments:							
8. Division/Group Communication Summary							
Function	Channel	RX Frequency N/W	RX Tone/NAC	TX Frequency N/W	TX Tone/NAC	Mode	
TACTICAL	7	168.0500	136.5	168.0500	136.5	A	
9. Prepared By (Resource Unit Leader)			Approved By (Planning Section Chief)		Date	Time	
ANNE SHIRLEY / RITA MUSTATIA			SYNDY ZERR 		09/29/2020	2100	

Division/Group Assignment List (ICS 204 WF)
Controlled Unclassified Information//Basic

1. Incident Name:		3.				
AUGUST COMPLEX - SOUTH ZONE		Branch:		Division/Group:		
2. Operational Period: DAY		41 / 43		GRAVELLY STAGING		
Date/Time From: 09/30/2020 0700 WED	Date/Time To: 09/30/2020 1900 WED					
4. Operations Personnel						
OPERATIONS CHIEF	K CANON / B SHULLANBERGER REGGIE BRAY / CHRIS LUNDGREN (T)		AOBD	CORY DOLBERRY / DON CLARK (T)		
SAFETY	KEN GREGOR / LAURA LIVINGSTON ROB POYNAR (T) / DAVE VARONE (T)		BRANCH DIRECTOR	TOM TAYLOR		
			DIVISION/GROUP SUPERVISOR			
7. Special Instructions:						
Monitor Command Channel						
Follow CDC guidance and established local, state and national guidance to ensure a healthy work environment. Adhere to the "module of one" concept to reduce physical exposure and transmission of COVID 19. Resources with symptoms notify COVID coordinator at 530-551-1729.						
8. Division/Group Communication Summary						
Function	Channel	RX Frequency N/W	RX Tone/NAC	TX Frequency N/W	TX Tone/NAC	Mode
TACTICAL	7	168.0500	136.5	168.0500	136.5	A
9. Prepared By (Resource Unit Leader)		Approved By (Planning Section Chief)		Date	Time	
ANNE SHIRLEY / RITA MUSTATIA		SYNDY ZERR 		09/29/2020	2100	

Division/Group Assignment List (ICS 204 WF)
Controlled Unclassified Information//Basic

1. Incident Name:		3.	
AUGUST COMPLEX - SOUTH ZONE		Branch:	Division/Group:
2. Operational Period: DAY		3 / 5	G
Date/Time From: 09/30/2020 0700 WED	Date/Time To: 09/30/2020 1900 WED		

4. Operations Personnel			
OPERATIONS CHIEF	K CANNON/ B SHULLANBERGER REGGIE BRAY /CHRIS LUNGREN (T)	AOBD	CORY DOLBERRY / DON CLARK
SAFETY	KEN GREGOR / LAURA LIVINGSTON ROB POYNER / DAVE VARONE	BRANCH DIRECTOR	SONNY CALDWELL JACOB GEAR (T)
		DIVISION/GROUP SUPERVISOR	JOSH VARELLEN

5. Resources Assigned this Period					
Strike Team / Task Force / Resource Designator	LWD	Leader	Number Persons	Drop Off PT./Time	Pick Up PT./Time
C-179 HC2 SAIPAN CREW CMNI 36	10/10	VICENTE MORENO	1	GRAVELLY-SPIKE/0700	GRAVELLY-SPIKE/1900
E-387 TFLD TASKFORCE TF8 (MNF)	09/30	WILLIAM MARCKS	23	GRAVELLY-SPIKE/0700	GRAVELLY-SPIKE/1900
E-697 ENG3 TMU 341	10/05	PAUL VOSBURG	4	GRAVELLY-SPIKE/0700	GRAVELLY-SPIKE/1900
O-1169 REAF	10/05	ANDREW JOHNSON	1	GRAVELLY-SPIKE/0700	GRAVELLY-SPIKE/1900
O-1098 REAF	10/06	JENNIFER FORD	1	GRAVELLY-SPIKE/0700	GRAVELLY-SPIKE/1900
O-495 READ (T)	10/03	PETER ANDERER	1	GRAVELLY-SPIKE/0700	GRAVELLY-SPIKE/1900

6. Control Operations/Work Assignments:
 Be available to reinforce CalFire's resources if needed.

7. Special Instructions:
 Follow CDC guidance and established local, state, and national guidance to ensure a healthy work environment. Adhere to the "module of one" concept to reduce physical exposure and transmission of COVID 19. Resources with symptoms notify COVID coordinator at 530-551-1729.

8. Division/Group Communication Summary						
Function	Channel	RX Frequency N/W	RX Tone/NAC	TX Frequency N/W	TX Tone/NAC	Mode
TACTICAL	10	168.2500	136.5	168.2500	136.5	A

9. Prepared By (Resource Unit Leader) RITA MUSTATIA / ANNE SHIRLEY	Approved By (Planning Section Chief) SYNDY ZERR 	Date 09/29/2020	Time 2100
--	---	---------------------------	---------------------

Division/Group Assignment List (ICS 204 WF)
Controlled Unclassified Information//Basic

1. Incident Name:		3.	
AUGUST COMPLEX - SOUTH ZONE		Branch: 3 / 5	Division/Group: N
2. Operational Period: DAY			
Date/Time From: 09/30/2020 0700 WED	Date/Time To: 09/30/2020 1900 WED		

4. Operations Personnel			
OPERATIONS CHIEF	K CANNON/ B SHULLANBERGER REGGIE BRAY /CHRIS LUNGREN (T) (T)	AOBD	COLBY DOLBERRY / DON CLARK (T)
SAFETY	KEN GREGOR / LAURA LIVINGSTON ROB POYNER (T)/ DAVE VARONE (T)	BRANCH DIRECTOR	
		DIVISION/GROUP SUPERVISOR	ROBERT HOYLE

5. Resources Assigned this Period					
Strike Team / Task Force / Resource Designator	LWD	Leader	Number Persons	Drop Off PT./Time	Pick Up PT./Time
UNSTAFFED					

6. Control Operations/Work Assignments:

7. Special Instructions:

8. Division/Group Communication Summary						
Function	Channel	RX Frequency N/W	RX Tone/NAC	TX Frequency N/W	TX Tone/NAC	Mode
TACTICAL	9	168.6000	136.5	168.6000	136.5	A

9. Prepared By (Resource Unit Leader) RITA MUSTATIA / ANNE SHIRLEY	Approved By (Planning Section Chief) SYNDY ZERR 	Date 09/29/2020	Time 2100
--	---	---------------------------	---------------------



Fire Weather Forecast



FORECAST NO: 40

PREDICTION FOR: 24 Hr Shift

SHIFT DATE: Tuesday 9/30/2020

TIME AND DATE ISSUED: 9/29/2020 1800 PDT

INCIDENT: August Complex

UNIT: Mendocino NF

SIGNED: *Benjamin Bartos*

Incident Meteorologist (IMET)

Discussion:

Hot and dry again today. Smoke will also be present. RH will continue to be very low, dropping to 10% in some locations. Temperatures in valleys will rise to around 100, though smoke may keep temperatures cooler, depending on smoke thickness and location. Winds will be terrain driven in valleys/slopes and increasing northwest winds tomorrow. Expect extremely hot and dry conditions for the next several days. Some cooling by a few degrees may occur towards the end of the week.

WEATHER FORECAST FOR TODAY:

SKY/WEATHER: Clear skies. Smoke. HOT AND DRY.

Max Temperature: Around 100 in valleys. 80 to 90 higher elevations.

Min RH: 10 to 15 percent.

WINDS:

-20 ft Level-WINDS

Lower Valleys/Lower Slopes: Variable/Terrain Driven 5 to 10 mph.

Upper Ridges: Variable/Terrain driven around 10 mph.

TRANSPORT WINDS: Variable around 10 mph. **Mixing Height:** 10,200 ft.

TONIGHT:

SKY/WEATHER: Clear skies and smoke. Light winds.

Min Temperature: Mid 50s to low 60s.

Max RH: 30 to 40 percent.

WINDS:

-20 ft Level-

Valleys/Lower Slopes: Variable/down slope 0 to 5 mph.

Upper Ridges: Variable around 10 mph.

THURSDAY:

SKY/WEATHER: Clear skies. Smoke. HOT AND DRY.

Max Temperature: Around 100 in valleys. 80 to 90 higher elevations.

Min RH: 10 to 15 percent.

WINDS:

-20 ft Level-WINDS

Lower Valleys/Lower Slopes: Variable/Terrain driven 5-10 mph.

Upper Ridges: Variable/Terrain driven about 10 mph.

TRANSPORT WINDS: Southeast about 10-15 mph. **Mixing Height:** 10,600 ft.

Outlook Friday through Saturday:

Hot and dry conditions will continue through the week, with temperatures in the 90s and RH below 15%. Winds will be mainly diurnal/terrain driven 5-10 mph.



Mendocino Pass



Stonyford



Monkey Rock



Solder Ridge



Thomes Creek

FIRE BEHAVIOR FORECAST

FORECAST NUMBER 43

TYPE OF FIRE Wildland Fire

FIRE NAME August Complex South Zone

OPERATIONAL PERIOD 9/30/2020

DATE ISSUED 9/29/2020

TIME ISSUED 18:00

UNIT Mendocino NF

SIGNED /s/ *Duane Weis*, FBAN

WEATHER

See attached Fire Weather Forecast

GENERAL FIRE BEHAVIOR

Fuel moisture will remain very low. Fire behavior will be fuel and terrain driven, with an increase of activity if sufficient mixing allows smoke to clear. Live fuel moisture remains very low and will easily support transition into the canopy. Single and group tree torching should be expected. Short duration crown runs could be possible in dense timber on steep slopes.

Grass – Surface rates of spread 45-60 chains per hour with flame lengths 5-10 feet

Shrub – Surface rates of spread 30-50 chains per hour with flame lengths 6-15 feet

Timber – Surface rates of spread 6-12 chains per hour with flame lengths 4-9 feet

Maximum spotting distance 0.2 mile – PIG 70-80%

SPECIFIC FIRE BEHAVIOR

Branch 41 – Infrared has shown no heat near the perimeter for more than a week. Reburn or isolated pockets of heat cannot be completely ruled out, but no fire behavior issues are expected.

Branches 43, 3 and 5 – Some heat remains close enough to the perimeter to continue providing cause for concern, particularly in the area from Fuller Creek to Big Signal Peak. While potential for active fuel and terrain driven fire behavior still exists, each day without escape or spread in this area brings higher confidence.

AIR OPERATIONS

Smoke will continue to be the most limiting factor with clear air unlikely before 13:00.

SAFETY

Fire damaged hazard trees will continue to be a significant threat.

AIR OPERATIONS SUMMARY

Prepared by: Don Clark

Prepared Date: 09/29/2020

Prepared Time: 1600

1. INCIDENT NAME: August Complex South Zone		2. OPS PERIOD DATE: 9/30/2020		START TIME: 0700		END TIME: 1930		Sunrise: 0700		Sunset Time: 1854	
3. REMARKS: SEE AND AVOID *NOTIFY ATGS/OPS/AIR OPS IMMEDIATELY OF ANY DRONE/UAS'S SEEN IN FIRE AREA* Track all drop locations/number of drops/gallons dropped in Wilderness. All GPS data to be collected in DEGREES, MINUTES, DECIMAL MINUTES format. Avoid Aerial Application of retardant/foam/agent within 300' of waterways, report misapplication CAUTION: POWERLINES, Multi Agency Airspace DIP SITES: No dipping out of Black Butte Creek MNF 530-934-1159			4. Medevac: California National Guard 821 NVG Hoist Available 24/7 in Redding Wittis Helibase 39° 27.04'N x 123° 22.30' W 2066'			5. TFR Notam: 0/5337 http://tfr.faa.gov/tfr2/list.html 4 point polygon Frequency: 124.225 Altitude: 12,000 MSL					

6. PERSONNEL		NAME	PHONE #	7. FREQUENCIES		AM	FM	8. FIXED-WING			
AOBD		Cody Dolberry	509-668-2801	Air Tactics FW			172.4500	As needed ordered by the ATGS			
ASGS		Don Clark	928-245-2539	Air/Air TFR	124.225			AIR ATTACK: 7MZ HLCO: Will use available Type 3 Helicopter			
ATGS				AIR/AIR ROTOR	133.275						
HLCO				A/G Tactical			172.3500				
				A/G Command			168.3375				
Willits		Rex Sundstrom	530-575-0368	DECK			163.100	LEAD PLANES: As needed ordered by the ATGS			
				TOLC			172.1375	TANKERS: As needed ordered by the ATGS			
				CALCORD			156.0750	Helibase Trailer E - 125			
				CA Air Ambulance			Tone Rx/Tx 156.7	Water Tender E -106 9/29/20			
				North Zone Air Tac			166.950	West Zone FM Air Tac: 173.7375			
				North Zone TFR	124.375			West Zone TFR: 132.575			
				North Zone Rotor	132.775			West Zone Rotor: 132.575			
				North Zone A/G CMD			171.8375	West Zone Air Briefing: 128.4250			
				North Zone A/G Tac			170.5625	West Zone A/G: CDF T23 159.4500 Rx/Tx Tone 192.8			

9. HELICOPTERS													
FAA N#	TY	MAKE/MODEL	BASE	START	READY	REMARKS	FAA N#	TY	MAKE/MODEL	BASE	START	READY	REMARKS
561AJ	1	CH-47 (A-114)	Willits	0700	0800	Bucket							
804PJ	1	UH-60 (A-265)	Willits	0700	0800	Bucket							
212HP H-514	2	Bell 212HP (A-193)	Willits	0700	0800	Bucket/Cargo/Crew							
407WF	3	Bell 407 (A-171)	Willits	0700	0800	HELCO/Recon/Crew/Bucket/PSD							

Safety Message

August Complex – South Zone

September 30, 2020

0700-1900 Day Shift

DURING TRANSITION

- Know who you are working for and who's working for you...**Accountability**
- Review **Medical Plan and Procedures.**
- Review **Communications** plan.
- Ensure **Leaders Intent** is established and communicated

MAJOR HAZARDS AND RISKS

- | | |
|---|--|
| <ul style="list-style-type: none">• Driving and Backing on mountain roads• Snags and Fire Weakened Trees• Ensure LCES in place• Extremely dry forest fuels | <ul style="list-style-type: none">• Loose or rolling rocks/ and debris• Rocky, rough terrain--falls/slips• Bees and other stinging insects• HRI's & Dehydration |
|---|--|

Over the last 5 years driving has continued to be the leading cause of reportable incidents within wildland fire

Distracted Driving

Distracted Driving occurs when the vehicle operator becomes involved in any activity that diverts his/her attention from driving defensively. This is not limited to the operation of a vehicle on the highway. There are many activities that we as wildland firefighters engage in that causes us to lose our situational awareness when behind the wheel:

- Cell Phones: looking for names/numbers, receiving or making phone calls, texting, checking emails, etc.
- Navigation devices: GPS, Avenza Maps, incident maps, etc.
- Radios: searching for channels, reaching for microphone, changing batteries, etc.
- Eating and Drinking
- Awestruck: fire activity, smoke column, historic landmarks, areas of interest, wildlife, etc.
- Anything that takes your attention away from the task of being a safe driver.

Rollovers have contributed to many major injuries and fatalities in the past 5 years

Make driving your #1 priority when behind the wheel

INCIDENT RADIO COMMUNICATIONS PLAN I-205				1. INCIDENT NAME	2. DATE/TIME PREPARED	3. OPERATIONAL PERIOD DATE/TIME					
				August Complex South Zone	09/29/2020 1600	09/30/2020 0700 to 10/01/2020 0700					
4. BASIC RADIO CHANNEL UTILIZATION											
Ch #	Function	Channel Name	Assignment	RX Freq	N/W	RX Tone/NAC	TX Freq	N/W	TX Tone/NAC	Mode Analog (A) Digital (D) Mixed (M)	Remarks
1	COMMAND	CMD-1		170.0000	N	136.5	166.6750	N	136.5	A	ST. JOHN MTN
2	COMMAND	CMD-2		170.4125	N	136.5	165.9625	N	136.5	A	ALDER SPRINGS
3	COMMAND	CMD-3		170.6875	N	136.5	166.5750	N	136.5	A	ANTHONY PEAK
4	COMMAND	CMD-4		172.6750	N	136.5	163.0375	N	136.5	A	GOAT MOUNTAIN
5	COMMAND	CMD-5		173.7500	N	136.5	163.8250	N	136.5	A	TOMHEAD
6	COMMAND	CMD-6		170.0500	N	136.5	167.0750	N	136.5	A	BIG SIGNAL PEAK
7	TACTICAL	TAC-1		168.0500	N	136.5	168.0500	N	136.5	A	DIV T2/STAGING
8	TACTICAL	TAC-2		168.2000	N	136.5	168.2000	N	136.5	A	NIGHT TASK FORCE
9	TACTICAL	TAC-3		168.6000	N	136.5	168.6000	N	136.5	A	DIV D2/F2/IRING/N
10	TACTICAL	TAC-4		168.2500	N	136.5	168.2500	N	136.5	A	DIV J2/G
11	TACTICAL	TAC-5		166.7250	N	136.5	166.7250	N	136.5	A	DIV N2/PILLSBURY STRUCTURE/ RICE STRUCTURE
12	TACTICAL	TAC-6		166.7750	N	136.5	166.7750	N	136.5	A	DIV R2/O2
13	A/G	A/G CMD	AIR COMMAND	168.3375	N		168.3375	N		A	AIR-TO-GROUND COMMAND
14	A/G	A/G TAC	AIR TACTICAL	172.3500	N		172.3500	N		A	AIR-TO-GROUND TACTICAL
15	MEDEVAC A/G	CALCORD	MEDICAL	156.0750	N	156.7	156.0750	N	156.7	A	AIR-TO-GROUND MEDICAL
16	AIRGUARD	AIRGUARD	EMERGENCY	168.6250	N		168.6250	N	110.9	A	EMERGENCY ONLY
5. Special Instructions: Use Human Repeaters As Necessary							August Complex (South Zone) Communications (925) 817-9846				
6. I-205 Prepared By: Communications Unit Leader				Name: Tony Martinez COML			Signature: 				

ICS 205 - INCIDENT RADIO COMMUNICATIONS PLAN

CONTROLLED UNCLASSIFIED
INFORMATION//BASIC

1. Incident Name: August Complex West Zone Incident Channels		2. Date/Time Prepared Date: 09/29/2020 Time: 1930		3. Operational Period: Date To: 10/01/20 Time To: 0700				
4. Communications								
Ch#	Function	Name	Assigned To	Rx Freq	Rx Tone	Tx Freq	Tx Tone	Notes
1								
2	COMMAND	CDF C8 T12	BR 5	151.4450	T8 - 103.5	159.3450	T12 - 127.3	TONE 12 - LAUGHLIN RIDGE
3	COMMAND	CDF C8 T14	BR 9	151.4450	T8 - 103.5	159.3450	T14 - 151.4	TONE 14 - IRON PEAK
4	COMMAND	CDF C8 T15	BR 5, 7	151.4450	T8 - 103.5	159.3450	T15 - 162.2	TONE 15 - BIG SIGNAL PK
5	COMMAND	CDF C8 T10	BR 11	151.4450	T8 - 103.5	159.3450	T10 - 107.2	TONE 10 - PRATT MTN
6	TACTICAL	CDF T27	DIV EE / HH	159.3075	T16 - 192.8	159.3075	T16 - 192.8	
7	TACTICAL	CDF T29	DIV KK	151.3475	T16 - 192.8	151.3475	T16 - 192.8	
8	TACTICAL	CDF T31	COV. CONT, HUU FSR	159.3825	T16 - 192.8	159.3825	T16 - 192.8	COVELO CONT, HUU FSR N & S
9	TACTICAL	VTAC11	DIV Y	151.1375	T6 - 156.7	151.1375	T6 - 156.7	
10	TACTICAL	VTAC12	DIV U	154.4525	T6 - 156.7	154.4525	T6 - 156.7	
11	TACTICAL	VTAC13	DIV S, MEU FSR S	158.7375	T6 - 156.7	158.7375	T6 - 156.7	
12	TACTICAL	VFIRE 23	DIV N, MEU FSR N	154.2950	T6 - 156.7	154.2950	T6 - 156.7	
13	AIR TO GROUND	CDF T25	BR 9, 11	159.2775	T16 - 192.8	159.2775	T16 - 192.8	A/G DIV Y, EE / HH, KK
14	AIR TO GROUND	CDF T23	BR 5, 7	159.4500	T16 - 192.8	159.4500	T16 - 192.8	A/G DIV N, S, U
15	MEDICAL	CALCORD	ALL DIVS	156.0750	T6 - 156.7	156.0750	T6 - 156.7	
16	AIRGUARD	AIRGUARD	ALL DIVS	168.6250		168.6250	T1 - 110.9	EMERGENCY
17								
18								
19								
20	AIRGUARD	AIRGUARD	ALL DIVS	168.6250		168.6250	T1 - 110.9	EMERGENCY
5. Special Instructions								
Operation on frequencies not assigned to the fire is illegal and is currently causing interference to other public safety agencies.								
6. Prepared by (Communications Unit Leader): Name: Bernie Rapp			Signature: _____					
ICS 205 - CONTROLLED UNCLASSIFIED INFORMATION//BASIC			Date/Time: 09/29/20 1930					


Finance Message

Please make every effort to turn in all CTR's and Shift Tickets DAILY!

Finance Email: 2020.augustcomplex.finance@firenet.gov

All Claims for Incident replacement of non cache items require the completion of form OF-289 Property Loss or Damage Report to be considered.

Please Click the QR code below for the following fillable Finance forms:
CTR's/Shift Tickets and Comps/Claim



If submitting a digital copy of CTR's or Shift tickets "pdf" is preferred. When sending "jpg" please use high resolution. When completing claims form be sure to include your Resource Order #, your home unit address, your contact number, email address along with pictures of the damaged item.

Finance Contact Information

Finance Chief:	Mariah Morris-Titus	509-881-7293
Deputy Finance Chief:	Brandi Van Kleeck	208-308-1050
COMP	Jessica McAloon	360-319-9492
Incident Business Advisor:	Pattie Widdifield	406-546-8772

CHECK-IN PROCEDURES

Virtual Check-In:

Please complete online check-in with your smart phone. Use your Resource Order and Incident Qualification Card to complete the check-in information accurately. For CREWS, only the leader must check in online. For all other resources with multiple people per resource order number, all people should complete check-in.

1. **SCAN THE QR CODE and COMPLETE the form in its entirety.**



2. Email your manifest to: 2020.augustcomplex.resources@firenet.com

OR Come to Check-In:

If you do not have the capability or information needed to complete online check-in on your smart phone, please come to Check-In located at ICP in Willows. We will be there to assist you with check-in. Thank You!

Willows ICP Check In Hours 0700-2100

DMOB LIST

AUGUST COMPLEX CA-MNF-000753

30-Sep

<u>CREWS</u>			<u>NAME</u>
C-126	8:00	CC	UKIAH 7
<u>EQUIPMENT</u>			
E-534	8:00	ENG6	BISHOP PUMPER 005
E-236	9:00	PU	PU1 RICHARD LANDRUMS
<u>OVERHEAD</u>			
O-1188.26	9:00	FBAN	WEIS, DUANE A
O-537	9:00	FFT1	JACKSON, MICHAEL
O-403	9:00	FMOD	ART OF FELLING TIMBER
O-730	9:30	HEQB	SUSOR, BENJAMIN A
O-877	9:30	PIOF	LABELLE DE RIOS, LYDIA
O-867	9:30	PSCT	BAUCHERT, SAM
O-996	8:00	SEC2	MCCALLAY, ANDREW
O-992	8:00	SEC2	VENEGAS, FELIPE
O-1207	8:30	SEC1	MEYERS, KIRSTEN
O-868	8:30	PSCT	HYER, ERIC
O-1165	8:30	SCKN	LORINCZ, AIMEE
O-783.20	9:30	SITL	KAFKA, JOSEPH
O-1188.3	9:30	PIO2	WILLIAM D JONES

1-Oct

<u>CREWS</u>			<u>NAME</u>
C-96	8:00	CC	DELTA 1 CCC CAMP CRW
C-150	8:00	CC	MODOC T2 IA
<u>EQUIPMENT</u>			
E-427	9:00	SKD2	COASTAL MOUNTAIN TIMBER SKIDDER
<u>OVERHEAD</u>			
O-789	9:00	FELB	QUINN, MATTHEW JOHN
O-898	9:00	EMPF	WHITE, CHARLES JOSEPH
O-970	9:30	PIOF	JACHENS, CHUCK

2-Oct

<u>CREWS</u>			<u>NAME</u>
C-97	8:00	CC	DELTA 2 CCC CAMP CRW
<u>EQUIPMENT</u>			
E-466	9:00	LITE	LITE TOWERS - HOLT OF CA CAT RENTAL
E-467	9:00	LITE	LITE TOWERS - HOLT OF CA CAT RENTAL STORE
E-565	9:00	SKG2	FLANAGAN CONTRACTING

2-Oct

OVERHEAD

O-1042
O-1263
O-932
O-987
O-990

OVERHEAD

9:00
9:00
9:30
9:30
9:30

OVERHEAD

HEQB
HMGB
PIO1
SEC2
SEC2

OVERHEAD


PALACIOS, JUAN
WILLIAMS, RUSSELL
SHROYER, TAMARA L
LANG, KEITH A
FOUNTAIN, SHERRY

HUMAN RESOURCE MESSAGE

Keep Your Head in the Game.... and a Level Head

The demands expected of the people assigned to incidents are complex, different, exhausting, and exciting. No matter what our particular assignment to the incident is, there is a common expectation placed on each of us - our readiness to take on the assignment.

To maintain this readiness throughout the incident, we need to continue focusing on the objectives. We should not be distracted by discussions which can cause dissent. We all have the right to our opinion, but save these conversations for a later time and more appropriate place.



Your Human Resource Specialist is virtual but please call or email if you have any questions or concerns

**Linda Overton 707-373-7631
linda.overton@usda.gov**

MEDICAL PLAN (ICS 206 WF)

1. Incident Name		2. Operational Period				
August Complex (South Zone)		Date/Time: 09/30/2020 0700 - 1900				
3. EMS / Ambulance Services						
Name	Location	Phone & EMS Frequency	Advanced Life Support (ALS) Yes No			
Butte Co. EMS Willows, CA	Willows, Ca (Use for Branch 41)	530-934-6431 / 911	X			
Med Star Mendocino Ukiah, CA	Ukiah, Ca (Use for Branch 43)	707-462-3001 911	X			
Ambo 5 West Med	PILLSBURY STRUCTURE	Command	X			
Ambo 8 Mountain Medics	DIVISION TANGO2	Command	X			
4. Air Rescue / Air Ambulance Services						
Name	Phone	Type of Aircraft & Capability				
Enloe Flight Care Chico, CA1531 Esplanade Chico, CA 95926	800-344-1863	Medical Air Ship, 1 Patient Day and Night, NVG				
REACH Air Medical 1524 East St. Redding, CA 96001	800-338-4045	Medical Air Ship, 1 Patient Day and Night, NVG				
REACH Air Medical 4615 Highland Springs Rd Lakeport, CA 95453.	707-324-2400	Medical Air Ship, 1 Patient Day and Night, NVG				
5. Hospitals (all times estimated from incident location)						
Name and Level	GPS Datum – WGS 84 Degrees Decimal Minutes	Travel Time Air Gnd		Phone	Helipad Yes No	Address
Adventist Health Howard Memorial Level 4 Trauma	Lat: 39° 23.20'N	15 min	50 min	707-456-3050	X	1 Marcela Dr. Willits, CA
	Long: 122° 20.21'W					
	VHF: TX/RX156.075					
Ukiah Valley Medical Center Level 2 Trauma	Lat: 39° 9.18	25 min	2.5 Hour	707-462-3111	X	275 Hospital Dr. Ukiah, CA
	Long: 123° 12.130					
	VHF: TX/RX156.075					
Enloe Medical Center Level 2 Trauma	Lat: 39 44.5'	40 Min	2.0 Hour	530-895-9107	X	1531 Esplanade Chico, CA
	Long: 121 51.1					
	VHF: TX/RX156.075					
Mercy Medical Center Level 2 Trauma	Lat: 40 34.33'	45 Min	2.25 Hour	530-225-6000	X	2175 Rosaline Ave. Redding, CA
	Long: 122 23.26'					
	VHF: TX/RX156.075					
U.C. Davis Hospital Level 1 Trauma and Burn Center	Lat: 38 33.2'	45 Min	2.25 Hour	916-734-3636 Burn Unit 916-734-3790 ER	X	2315 Stockton Blvd Sacramento, CA
	Long: 121 27.7'					
	VHF: TX/RX156.075					
6. Division / Crew Emergency Pre-Plan <i>Update and discuss IWI/MIR procedures. *Back of IAP</i>						
STONYFORD BASE CAMP	<p>Point of Contact: Frontline Medical Trailer EMS Responders & Capability: Medical Clinic/Paramedic/EMT Ryan Reginato MEDL 530-551-1729 Helispot: Stonyford Cargo Lat: / Long: 39° 22.32' / 122° 34.04' Elevation: 1,190'</p> <p>If Emergency at ICP Willows call Glenn Co. Sherriff Dept (911). Calling 911 from Base camp connects to Colusa Co.</p>					

MEDICAL PLAN (ICS 206 WF)

ICP WILLOWS, CA	Point of Contact: Local 911 EMS Responders & Capability: 911 for Local Ambulance.		
PILLSBURY STRUCTURE GROUP 2	Point of Contact: Ambulance Medic 8, White EMPF, EMTF Ellingson, EMTF Mines EMS Responders & Capability: ALS Ambulance, Line Paramedic, Line EMT		
DIV OSCAR2	Point of Contact: EMS Responders & Capability:		
DIV TANGO 2	Point of Contact: REMS 3, G. Levin EMS Responders & Capability: EMPF, ALS, UTV, Technical Rescue		
STONYFORD BASE CAMP	Point of Contact: Frontline Medical Trailer, Ryan Reginato MEDL EMS Responders & Capability: Frontline Medical Trailer ALS		
7. Remote Aid Stations	RemoteCampLocation(s)		
N/A	Equipment Available on Site:	Basic Medical Supplies	
	Ambulance ETA:	Air –	Ground –
8. Prepared By (Medical Unit Leader)	9. Date/Time	10. Reviewed By (Safety Officer)	11. Date/Time
Ryan Reginato MEDL	09/29/2020	Donald Meadows SOF2	09/29/2020

Basecamp or ICP Emergency

Contact COMMS with patient complaint/condition and location.

- Notify Medical Unit of any injury/illness being transported to Medical Unit prior to transport.

MEDICAL PLAN (ICS 206 WF)

Controlled Unclassified Information//Basic

Medical Incident Report					
FOR A NON-EMERGENCY INCIDENT, WORK THROUGH CHAIN OF COMMAND TO REPORT AND TRANSPORT INJURED PERSONNEL AS NECESSARY. FOR A MEDICAL EMERGENCY: IDENTIFY ON SCENE INCIDENT COMMANDER BY NAME AND POSITION AND ANNOUNCE "MEDICAL EMERGENCY" TO INITIATE RESPONSE FROM IMT COMMUNICATIONS/DISPATCH.					
Use the following items to communicate situation to communications/dispatch.					
1. CONTACT COMMUNICATIONS / DISPATCH (Verify correct frequency prior to starting report) <i>Ex: "Communications, Div. Alpha. Stand-by for Emergency Traffic."</i>					
2. INCIDENT STATUS: Provide incident summary (including number of patients) and command structure. <i>Ex: "Communications, I have a Red priority patient, unconscious, struck by a falling tree. Requesting air ambulance to Forest Road 1 at (Lat./Long.) This will be the Trout Meadow Medical, IC is TFLD Jones. EMT Smith is providing medical care."</i>					
Severity of Emergency / Transport Priority	<input type="checkbox"/> RED / PRIORITY 1 Life or limb threatening injury or illness. Evacuation need is IMMEDIATE <i>Ex: Unconscious, difficulty breathing, bleeding severely, 2^o – 3^o burns more than 4 palm sizes, heat stroke, disoriented.</i> <input type="checkbox"/> YELLOW / PRIORITY 2 Serious Injury or illness. Evacuation may be DELAYED if necessary. <i>Ex: Significant trauma, unable to walk, 2^o – 3^o burns not more than 1-3 palm sizes.</i> <input type="checkbox"/> GREEN / PRIORITY 3 Minor Injury or illness. Non-Emergency transport <i>Ex: Sprains, strains, minor heat-related illness.</i>				
Nature of Injury or Illness & Mechanism of Injury			<i>Brief Summary of Injury or Illness (Ex: Unconscious, Struck by Falling Tree)</i>		
Transport Request			<i>Air Ambulance / Short Haul/Hoist Ground Ambulance / Other</i>		
Patient Location			<i>Descriptive Location & Lat. / Long. (WGS84)</i>		
Incident Name			<i>Geographic Name + "Medical" (Ex: Trout Meadow Medical)</i>		
On-Scene Incident Commander			<i>Name of on-scene IC of Incident within an Incident (Ex: TFLD Jones)</i>		
Patient Care			<i>Name of Care Provider (Ex: EMT Smith)</i>		
3. INITIAL PATIENT ASSESSMENT: Complete this section for each patient as applicable (start with the most severe patient)					
Patient Assessment: See IRPG page 106					
Treatment:					
4. TRANSPORT PLAN:					
Evacuation Location (if different): (Descriptive Location (drop point, intersection, etc.) or Lat. / Long.) Patient's ETA to Evacuation Location:					
Helispot / Extraction Site Size and Hazards:					
5. ADDITIONAL RESOURCES / EQUIPMENT NEEDS:					
<i>Example: Paramedic/EMT, Crews, Immobilization Devices, AED, Oxygen, Trauma Bag, IV/Fluid(s), Splints, Rope rescue, Wheeled litter, HAZMAT, Extrication</i>					
6. COMMUNICATIONS: Identify State Air/Ground EMS Frequencies and Hospital Contacts as applicable					
Function	Channel Name/Number	Receive (RX)	Tone/NAC *	Transmit (TX)	Tone/NAC *
COMMAND					
AIR-TO-GRND					
TACTICAL					
7. CONTINGENCY: <u>Considerations:</u> If primary options fail, what actions can be implemented in conjunction with primary evacuation method? Be thinking ahead.					
8. ADDITIONAL INFORMATION: Updates/Changes, etc.					
REMEMBER: Confirm ETA's of resources ordered. Act according to your level of training. Be Alert. Keep Calm. Think Clearly. Act Decisively.					