

August Complex

Incident Action Plan

CA-MNF-000753 (P5NFP420 0508)
CA-MNF-000753 (PWNGW4 1325)

August 28, 2020

0700-1900



Daily Schedule – Pacific Daylight Savings Time

0700 – Operational Briefing – Stonyford
1000 – C&G – Teams Virtual
1500 Pre-Planning Meeting - ICP
1600 – Planning Meeting - ICP
1800 – IAP Parts Due

Map QR Code



INCIDENT OBJECTIVES (ICS 202)

1. Incident Name: August Complex	2. Operational Period: Date From: 08-28-2020 Date To: 08-28-2020 Time From: 0700 Time To: 1900
3. Objective(s):	
Leaders Intent:	
<ol style="list-style-type: none"> 1. Suppress the August Complex fires using management strategies and tactics that provide the highest likelihood of success given risks to responders. 	
Management Objectives:	
<ol style="list-style-type: none"> 1. Ensure the safety and wellbeing of emergency responders and the public by making timely risk-informed decisions that align with Agency values. 2. Protect natural and cultural resources of Federal, State, and Local interest by engaging agency resource advisors, partners and community stakeholders in effective communication and planning. 3. Foster good relationships with local cooperators, stakeholders and the public by providing coordinated, accurate and timely information. 4. Keep costs commensurate with values at risk by working with the local unit and coordinating with the Agency Administrator and Incident Business Advisor. 5. Coordinate with the Forest's COVID-19 Advisor to ensure COVID mitigation measures are in alignment with Agency expectations and adapt as necessary to changing conditions. 	
Control Objectives	
<p>Keep the fire:</p> <ul style="list-style-type: none"> • South of M2 road and Riley Ridge to Hull Canyon Rd to the 302. • North of the M3 road, Brushy Ridge and Horse Ridge, to M1 Road. • East of the M1 Road. • West of the 306 Road. 	
4. Operational Period Command Emphasis:	
See attached Weather Forecast	
General Situational Awareness:	
See attached Safety Message	
5. Site Safety Plan Required? Yes <input type="checkbox"/> No <input type="checkbox"/>	
Approved Site Safety Plan(s) Located at:	
6. Incident Action Plan (the items checked below are included in this Incident Action Plan):	
<input checked="" type="checkbox"/> ICS 203 <input checked="" type="checkbox"/> ICS 204 <input checked="" type="checkbox"/> ICS 205 <input checked="" type="checkbox"/> ICS 206 <input checked="" type="checkbox"/> ICS 220	<input checked="" type="checkbox"/> Safety Message <input checked="" type="checkbox"/> Weather Forecast <input checked="" type="checkbox"/> Fire Behavior <input type="checkbox"/> _____ <input type="checkbox"/> _____ <input type="checkbox"/> _____
Other Attachments:	
7. Prepared by: Name: <u>JEFFREY ADAMS</u> Position/Title: <u>PLS 261</u> Signature:	
8. Approved by Incident Commander: Name: <u>MARK MOBILES</u> Signature:	
ICS 202	IAP Page _____
Date/Time: _____	

ORGANIZATION ASSIGNMENT LIST (ICS 203)

1. Incident Name: August Complex		2. Operational Period: Date From: 08-28-2020 Time From: 0700		Date To: 08-28-2020 Time To: 1900	
3. Incident Commander(s)/ Agency Incident Coordinator and Command Staff: (include location)			7. Operations Section:		
IC	Mark Morales; Andy Baker (T)		Chief	Paul Reynolds	Dwight Snow
Safety Officer	Brian Beisel; Pat Sheridan; Paul Churchill (T)		Planning Operations	Jon Wallace	Derrick Moore (T)
Public Info. Officer	Williams; Krasko; Grandy; Nedlo (T)		Strategic	Tom Ledbetter	Anthony DiMaggio (T)
Liaison Officer	Gaston; Owenby; Hays		Branch	I	
			Branch Director	Mike Brunson	
4. Agency/Organization Representatives:			Division/Group	A	Carpenter / Krage (T)
Agency/Organization	Name		Division/Group	C	Carpenter / Hoyle (T)
USFS	Ann Carlson Christine Hill / Frank Abley		Division/Group	D	Jason Packard / Wesley McKinney (T)
FMO	Curtis Coots / Terry Nickerson		Division/Group		
READ	Nourmohamadian/Powers		Division/Group		
Agency Rep Cal-Fire	C. Thompson (TGU Unit Chief)		Branch	II	
BLM	Ray Ucha		Branch Director	Michael Womack	Kerry Clark (T)
5. Planning Section:			Division/Group	T	Cones/Trosi(T)/Alves(T)
Chief	James R. Anderson; Tom Lowry; Jeff Adams (T); Greg Sanders (T)		Division/Group	V	Doig / Moor (T)
Resources Unit	Joe Robles, Sue Wilder, Steverson Moffat (T)		Division/Group	Contingency	Malcolm/Smith(T)/Vincent(T)
			Branch	III	
Demobilization Unit	Henry Hickerson		Branch Director	Dale Shippelhouse	
Situation Unit	Scott Hamlet		Division/Group	J	Shippelhouse
Fire Behavior Analyst	Michael Housh		Division/Group	N	Wood / Sinkovitz (T)
GIS Specialist	Mannin Dodd (Virtual); Geoff Holden (Remote)				
Information Technology	Dan Leduc; Sean Wyckoff; Kevin Shirley (T)				
Training Specialist	Debra Burgos		Branch	IV	
Strategic Ops Planner	Ben Rowland		Branch Director	Joe Tieso	
6. Logistics Section:			Division/Group	O	S. Banks / Reyes (T)
Chief	Chris Alford; Jane Arteaga (T)		Division/Group	R	Marcks/Springstead(T)
Deputy			Air Ops Branch		
Support Branch			Air Ops Branch Dir.	Michael Mowery	Michael O'Leary (T)
Director			Air Support	Bob Yeager	
Supply Unit	Sandy Rhodes				
Facilities Unit	Lewis Brostrom		8. Finance/Administration Section:		
Ground Support Unit	Randy Chapin		Chief	Karen Patterson; Billy Zamora	
Service Branch			Deputy		
Director			Time Unit	Bryant; Blackwell; McDonald (Virtual)	
Communications Unit	Mark Spann		Procurement Unit	Sherry Helmick; Kelvin Jackson (T)	
Medical Unit	Ellis; Clark; Chapin		Comp/Claims Unit	Donna Rogers	
Security	Cooley; Clemons (T)		Cost Unit		
9. Prepared by: Name: <u>Joe Robles</u> Position/Title: <u>RESL</u> Signature: <u>/s/ Joe Robles</u>					
ICS 203	IAP Page <u>3</u>		Date/Time: <u>08/27/2020 1700</u>		



Fire Weather Forecast



FORECAST NO: 8
PREDICTION FOR: 24 Hr Shift
SHIFT DATE: Friday 8/28/2020
TIME AND DATE ISSUED: 8/27/2020 1800 PDT

INCIDENT: August Complex
UNIT: Mendocino NF
SIGNED: Chuck Redman
Incident Meteorologist (IMET)

Discussion:

*****HOT AND DRY CONDITIONS TO PREVAIL*****

A weak upper low wobbles around Northern California today with a surface high pressure system nosing into southern Oregon. This brings a period of north to northeast wind to the fire region in the morning and as a result a drier airmass by the afternoon. Otherwise, the weekend remains hot. Model guidance are now in better agreement showing a weak dry cold front brushing the region briefly Sunday bringing another round of downsloping north/NE winds to the fire and as a result low afternoon humidity values.

WEATHER FORECAST FOR TODAY:

SKY/WEATHER: Mostly sunny.

Max Temperature: Lower to mid-80s higher elevation, except 95 to 100 lower valleys.

Min RH: 15 to 25 percent.

-20 ft Level WINDS:

Lower Valleys/Lower Slopes Eastside – North to northeast wind 5 to 10 mph. Eel River Drainage-Down drainage wind in the morning up to 10 mph, becoming up drainage by noon.

Upper Ridges: East 10 mph shifting South to Southeast around 10 mph by early afternoon. Afternoon gusts to 15 mph.

TRANSPORT WINDS: Southeast to 10 mph. **MIXING HEIGHT:** 12 KFT AGL

TONIGHT:

SKY/WEATHER: Clear.

Min Temperature: 65 to 75.

Max RH: 30 to 40 percent.

WINDS:

-20 ft Level-

Valleys/Lower Slopes: East up to 10 mph.

Upper Ridges: East to Southeast to 10 mph.

SATURDAY:

SKY/WEATHER: Mostly sunny.

Max Temperature: 82 to 88 higher elevation, except 95 to 100 lower valleys

Min RH: 15 to 25 percent.

WINDS:

-20 ft Level- Lower Valleys Down drainage wind in the morning around 10 mph, becoming up drainage by noon.

Upper Ridges: South to Southeast to 10 mph.

TRANSPORT WINDS: South to Southeast around 10 mph. **MIX. HEIGHT 12 KFT AGL.**

Mendocino



Stonyford



Monkey Rock

FIRE BEHAVIOR FORECAST

FORECAST NUMBER: #10		TYPE OF FIRE: Wildfire
FIRE NAME: August Complex		OPERATIONAL PERIOD: Friday 28 August 2020
DATE ISSUED: Thursday 27 August 2020		TIME ISSUED: 1800
UNIT:	CA-MNF	<i>Michael W. Housh</i>
Prepared By:	Michael W. Housh/FBAN	

INPUTS

WEATHER SUMMARY:

TODAY (Friday): See Fire Weather Forecast.

WEATHER: Mostly Sunny with above normal temperatures and no anticipated precipitation.

Lower Valleys/Slopes: **MAX Temp:** 90-95 degrees **MIN Rh:** 15-25% **WIND:** Eastside, North to northeast wind 5 to 10 mph in the Eel River Drainage Down drainage @ up to 10 mph in morning becoming up drainage by 1200 hrs.

Upper Ridges: **MAX Temp:** 80-85 degrees **MIN Rh:** 15-25% **WIND:** East @ 10 mph shifting S/SE @ 10 mph by 1200 hrs. Afternoon gusts to 15 mph.

LAL: 1 **CWR:** 0%

MIXING HEIGHT 12,000 ft AGL **TRANSPORT WINDS** Southeast at up to 10 mph..

GENERAL FUEL ASSUMPTIONS: There are three vegetative groups to consider within the fire area, grass, grass/shrub and shrub. It has been over 100 days since much of the fire area has received over 0.10" of precipitation and all three groups are extremely dry and are burning readily. 10 Hr fuel moistures in the fire area were observed at 5-8% on August 27th.

OUTPUTS

FIRE BEHAVIOR

GENERAL

Fuels continue to dry due to lack of precipitation combined with low humidity's (15-25%) This will set the stage for increased fire activity in exposed areas or where wind and slope align. While winds will be primarily out of the S/SE @ 10 mph most of the fire spread is anticipated to be terrain driven except on exposed ridgetops.

Vegetation Type	Fuel Model	Fire Behavior			
		ROS (ch\hr)	FL (ft)	PIG (%)	Spot Dist (mi)
Grass	GR2	45-50	5-6	76	0.25
Grass/Shrub	GS2	30-30	6-7	76	0.25
Shrub	SH7	49-52	15-16	76	0.25

SPECIFIC:

>**Branch I:** Anticipate continued Fire spread up the Willow Creek drainage towards the M2 Road closing the gap between the Doe and Glade Fires. These fires are likely to join during today/tomorrows operational period. Tatham fire is expected to continue to spread upslope/updrainage and move towards the Doe fire.

>**Branch II:** Active upslope fire spread on the Western edge of the Doe Fire. The pocket of unburned fuel in the 311 Road area will continue to fill in as the fire moves upslope along Bear Wallow Ridge.

>**Branch III:** Anticipate continued upslope fire spread in the Dutch Oven Creek/Deaty Ridge Area.

>**Branch IV:** Hull Fire, expect continued fire movement upslope to the NE along Panther Ridge towards Lee Logan Camp. Likely that the Hull and Doe fires will burn together during today/tomorrows operational period.

AIR OPERATIONS:

Smoke will continue to impact air operations.

SAFETY

When working with unburned fuel between you and the fire know your escape routes and post lookouts.

Division/Group Assignment List (ICS 204)

Incident Name August Complex			Branch I		Division/Group A	
Operational Period 0700 - 1900			Date 08/28/2020			
Operations Personnel						
Operations Chief		Jon Wallace / Paul Reynolds / Derrick Moore (T)		Division/Group Supervisor		Kendall Carpenter / Patrick Krage (T)
Branch Director		Mike Brunson		Air Attack Supervisor No.		
Resources Assigned this Period						
Strike Team/Task Force/ Resource Designator		LWD	Leader	# Persons	Drop Off PT./Time	Pick Up PT./Time
O-299 TFLD		9/8	Dave Bakas	1		
C-9 HC1 Eldorado		8/31	Ben Strahan	20		
E-22 ENG3 Black Range		9/1	Chris Olguin	3		
E-34 ENG3 Fire Trax 357		9/1	Brad Martin	3		
E-182 ENG3 DS Fire 14		9/8	Robert Degnall	3		
E-93 ENG4 JD Forestry 2		8/30	Alberto Garcia	3		
E-31 ENG5 Alaska Fire 51		8/30	Brian Terry	3		
O-128 HEQB		9/5	Angel Avila	1		
E-17 DO22 Humphrey		9/2	Ron Humphrey	2		
E-3 MAST1 Diversified Resources		9/4	Scott Vaesco	1		
E-50 WTS2 Lenihan 2		8/31	Fred Lenihan	1		
E-49 WTS1 Precision Towing 38		8/31	Mike Dainauskus	1		
E-264 WT2 Clearwater 62		9./11	Justin Rhodes	1		
E-271 WT2 Dustbusters LLC		9/11	Michael Edwards	1		
O-78 SOF2		9/2	Larry Connell	1		Anthony Peak Lookout
O-232 SOFR		9/5	Jeff Kerr	1		Anthony Peak Lookout
O-69 READ		8/30	Lowell Thomas	1		
Control Operations/Work Assignments:						
<ul style="list-style-type: none"> • Continue improving line and firing. • Conduct tactical burnouts according to Division Supervisor in advance of Glade Fire approaching line. 						
Special Instructions:						
Use caution around snags and flag as needed for safety						
Use caution when driving on roadways and on the fireline.						
Backhaul excessive equipment and trash. Follow all COVID protocols and precautions.						
READS will call DIVS when entering.						
Division/Group Communication Summary						
Function	Channel Name	RX Frequency N/W	RX Tone/NAC	TX Frequency N/W	TX Tone/NAC	Mode
COMMAND	CMD 4	172.6750	T4 / 136.5	163.0375	T4 / 136.5	
TACTICAL	NIFC T1	168.0500	T4 / 136.5	168.0500	T4 / 136.5	
AIR TO GROUND	A/G TAC	172.3500		172.3500		
Prepared by RESL(T) Steverson Moffat			Approved by PSC2(T) Jeff Adams		Date 08/27/20	Time 2000

Division/Group Assignment List (ICS 204)

Incident Name August Complex			Branch I		Division/Group C	
Operational Period 0700 - 1900			Date 08/28/2020			
Operations Personnel						
Operations Chief		Jon Wallace / Paul Reynolds / Derrick Moore (T)		Division/Group Supervisor		Kendall Carpenter / Robert Hoyle (T)
Branch Director		Mike Brunson		Air Attack Supervisor No.		
Resources Assigned this Period						
Strike Team/Task Force/ Resource Designator		LWD	Leader	# Persons	Drop Off PT./Time	Pick Up PT./Time
C-11 Mad River		8/31	Tad Hair	20		
C-8 HC2 Franco 8		8/31	Juan Parras	20		
O-235 FMOD Pacific Ridgeline		9/6	Gabriel Satela	2		
O-236 FMOD Tacoma Fallers		9/7	Tacoma Manuel	2		
E-44 ENG3 Allied		8/29	Wiley Volz	3		
E-12 ENG3 Rogue Valley		8/30	Stuart Johnson	3		
E-24 ENG3 Wildfire Support 316		9/1	Ryan Campion	3		
E-46 ENG3 PNF 32		8/31	James Bollanger	5		
E-45 ENG3 PNF 34		8/31	Damon Long	5		
E-13 ENG6 Smokin Ridge 311		9/3	Fred Deffer	4		
E-14 ENG6 Rocky Point		9/2	Kevin Trapp	3		
ENG6 MNF Utility 352		9/2	Everett Freeman	3		
WT MNF 58		9/2	Fred Burrows	2		
E-52 WT Dietz 106		8/31	Richard McGowan	2		
E-21 WTS2 Partridge Const 14		9/4	Warren Partridge	1		
E-47 DO22 Let R Buck		8/31	Bob Trent	2		
E-48 DO22 Wycoff		8/29	Billy Wycoff	2		
E-271 DO22 Batte Enterprises		9/10	Matt Lasiter	1		
E-4 MAST Zeb's Tree Service		9/4	Matt Bale	2		
O-301 TFLD		9/9	Ryan Shannahan	1		
O-78 SOF2		9/2	Larry Connell	1		Anthony Peak Lookout
O-232 SOFR		9/5	Jeff Kerr	1		Anthony Peak Lookout
O-09992 READ		8/31	Robert Weaver	1		
Control Operations/Work Assignments: -Continue holding M2 road. Conduct tactical burnouts to stay ahead of main fire. Coordinate closely with Crane Mills resources.						
Special Instructions: Use caution around snags and flag as needed for safety. Use caution when driving on roadways and on the fireline. Backhaul excessive equipment and trash. Follow all COVID protocols and precautions. READS will call DIVS when entering.						
Division/Group Communication Summary						
Function	Channel Name	RX Frequency N/W	RX Tone/NAC	TX Frequency N/W	TX Tone/NAC	Mode
COMMAND	CMD 4	172.6750	T4 / 136.5	163.0375	T4 / 136.5	
TACTICAL	NIFC T6	166.7750	T4 / 136.5	166.7750	T4 / 136.5	
AIR TO GROUND	A/G TAC	172.3500		172.3500		
Prepared by RESL(T) Steverson Moffat			Approved by PSC2(T) Jeff Adams		Date 08/27/20	Time 2000

Division/Group Assignment List (ICS 204)

Incident Name August Complex		Branch I		Division/Group D		
Operational Period 0700 - 1900			Date 08/28/2020			
Operations Personnel						
Operations Chief Jon Wallace / Paul Reynolds / Derrick Moore (T)		Division/Group Supervisor Jason Packard / Wesley McKinney (T)				
Branch Director Mike Brunson		Air Attack Supervisor No.				
Resources Assigned this Period						
Strike Team/Task Force/ Resource Designator	LWD	Leader	Number Persons	Drop Off PT./Time	Pick Up PT./Time	
C-64 IHC Big Bear	9/11	Howard Deets	20			
C-33 HC2 OC 21	9/10	John Cox	20			
C-93 HC2 OC 22	9/8	Rex Sundstrom	20			
E-193 ENG3 Brush 51	9/8	Phil Felder	4			
E-195 ENG6 DB Jet	9/8	Robert Chandler	3			
E-94 ENG6 Big State	8/30	Israel Silas	3			
E-15 ENG6 Texas Fire Service 55	9/3	Carlos Magana	3			
E-173 DO22 Tough Company 02	9/8	Jeremy Todd	2			
E-172 DO22 D17 Ben Trucking	8/29	Arnie Torres	1			
E-270 DO22 CM Dozer	9/9	Steven Edsall	1			
E-18 DO22 Rosevear LLC	9/8	Carl Steinmann	2			
O-30 HEQB	9/3	Ron Rockis	1			
O-43 HEQB	9/3	Phil Oosahwe	1			
O-342 STEQ	9/3	Trent Duncan	1			
O-78 SOF2	9/2	Larry Connell	1		Anthony Peak Lookout	
O-232 SOFR	9/5	Jeff Kerr	1		Anthony Peak Lookout	
O-129 REAF	8/31	Sarah Ridenor	1			
Control Operations/Work Assignments:						
<ul style="list-style-type: none"> • Hold and improve line along west flank of the fire. • Coordinate closely with Crane Mill resources to protect private landholdings. 						
Special Instructions						
<p>Use caution around snags and flag as needed for safety</p> <p>Use caution when driving on roadways and on the fire line.</p> <p>Follow all COVID protocols and precautions.</p> <p>READS will call DIVS when entering</p>						
Division/Group Communication Summary						
Function	Channel Name	RX Frequency N/W	RX Tone/NAC	TX Frequency N/W	TX Tone/NAC	Mode
COMMAND	CMD 3	170.6875	T4 / 136.5	166.5750	T4 / 136.5	
TACTICAL	NIFC T1	168.0500	T4 / 136.5	168.0500	T4 / 136.5	
AIR TO GROUND	A/G TAC	172.3500		172.3500		
Prepared by RESL(T) Steverson Moffat		Approved by PSC2(T) Jeff Adams		Date 08/27/20	Time 2000	

Division/Group Assignment List (ICS 204)

Incident Name August Complex		Branch II	Division/Group T			
Operational Period 0700 - 1900		Date 08/28/2020				
Operations Personnel						
Operations Chief	Jon Wallace / Paul Reynolds / Derrick Moore (T)		Division/Group Supervisor	Scott Cones / George Troisi (T) Frank Alves (T)		
Branch Director	Michael Womack / Kerry Clark (T)		Air Attack Supervisor No.			
Resources Assigned this Period						
Strike Team/Task Force/ Resource Designator	LWD	Leader	Number Persons	Drop Off PT./Time	Pick Up PT./Time	
E-187 ENG3 Outback Fire	9/8	Lance Wolleboek	4			
E-35 ENG3 Elephant Head 325	8/31	Chris Authics	3			
E-39 ENG3 Shiloh 215	9/1	Ron Thalacker	3			
E-180 ENG6 Rocky Point 116	8/30	KC Frye	3			
E-129 ENG6 JD Forestry	8/29	Mario Colin	3			
E-12 ENG6 Clearwater	9/3	Paul Shultz	3			
E-16 ENG6 Criddle 60	9/3	Paul Criddle	3			
O-150 TFLD (T)	9/4	Zach Boness	1			
O-219 SOF2	9/4	Troy Floyd	1			
O-149 SOFR (T)	9/4	Lem Johnson	1			
O-09993 READ (T)	8/31	Peter Anderer	1			
Control Operations/Work Assignments: <ul style="list-style-type: none"> Construct structure protection. Hold Hull Fire south of M61 Road. Conduct tactical burnouts as directed by Division Supervisor. 						
Special Instructions READS will call DIVS when entering.						
Division/Group Communication Summary						
Function	Channel Name	RX Frequency N/W	RX Tone/NAC	TX Frequency N/W	TX Tone/NAC	Mode
COMMAND	CMD 2	170.4125	T4 / 136.5	165.9625	T4 / 136.5	
TACTICAL	NIFC T3	168.6000	T4 / 136.5	168.6000	T4 / 136.5	
AIR TO GROUND	A/G TAC	172.3500		172.3500		
Prepared by RESL(T) Steverson Moffat		Approved by PSC2(T) Jeff Adams		Date 08/27/20	Time 2000	

Division/Group Assignment List (ICS 204)

Incident Name August Complex			Branch II	Division/Group V		
Operational Period 0700 - 1900			Date 08/28/2020			
Operations Personnel						
Operations Chief	Jon Wallace / Paul Reynolds / Derrick Moore (T)		Division/Group Supervisor		Vic Doig / Colten Moor (T)	
Branch Director	Michael Womack / Kerry Clark (T)		Air Attack Supervisor No.			
Resources Assigned this Period						
Strike Team/Task Force/ Resource Designator	LWD	Leader	Number Persons	Drop Off PT./Time	Pick Up PT./Time	
A1 California Smokejumpers	9/3	Matt Weston	8			
O-67 TFLD	8/31	Brendon McNeil	1			
E-179 ENG3 Treasure Valley 3491	8/30	John Hovey	3			
E-38 ENG3 Chihuahua 3063	8/31	John Badjer	3			
E-28 ENG3 Mike's Water 18	8/30	Mike Sturm	3			
E-37 ENG3 J3 Contracting 26	8/31	Ronnie Hernandez	3			
E-128 ENG4 Flashback Fire 26	9/2	Richard Orosco	2			
E-127 ENG4 Rattlesnake Ridge 09	9/5	Jermaine Allen	3			
E-200 ENG4 Castle Mountain	9/11	James Huckelba	3			
E-185 ENG6 Windswept 604	9/8	Chris Schiuefelbein	3			
E-11 ENG6 Sundance	9/3	Matt Abbe	3			
E-130 ENG6 Alpine Wildfire 8	9/5	Jake Heckathorn	3			
E-113 WTS2 Weber Fire 266	9/7	Kyle Braegger	1			
E-17 DOZ2 Humphrey	9/11	Ronald Humphrey	1			
E-262 WTS1	9/8	Dave Pierce	1			
O-219 SOF2	9/4	Troy Floyd	1			
O-149 SOFR (T)	9/5	Brian Plume	1			
O-69 READ	8/30	Lowell Thomas	1			
O-100 REAF	9/1	Radoslaw Gleboki	1			
Control Operations/Work Assignments:						
<ul style="list-style-type: none"> • Construct and improve line along Doane Ridge. • Work Closely with READ in Black Butte Wild & Scenic River corridor 						
Special Instructions:						
Use caution around snags and flag as needed for safety; use caution when driving on roadways and on the fire line; backhaul excessive equipment and trash. Follow all COVID protocols and precautions; READS will call DIVS when entering.						
Division/Group Communication Summary						
Function	Channel Name	RX Frequency N/W	RX Tone/NAC	TX Frequency N/W	TX Tone/NAC	Mode
COMMAND	CMD 2	170.4125	T4 / 136.5	165.9625	T4 / 136.5	
TACTICAL	NIFC T7	168.2500	T4 / 136.5	168.2500	T4 / 136.5	
AIR TO GROUND	A/G TAC	172.3500		172.3500		
Prepared by RESL (T) Steverson Moffat			Approved by PSC2 Jeff Adams		Date 08/27/20	Time 2000

Division/Group Assignment List (ICS 204)

Incident Name August Complex		Branch III		Division/Group N		
Operational Period 0700 - 1900		Date 08/28/2020				
Operations Personnel						
Operations Chief	Jon Wallace / Paul Reynolds / Derrick Moore (T)		Division/Group Supervisor	Robert Wood / Richard Sinkovitz (T)		
Branch Director	Dale Shippelhouse		Air Attack Supervisor No.			
Resources Assigned this Period						
Strike Team/Task Force/ Resource Designator	LWD	Leader	Number Persons	Drop Off PT./Time	Pick Up PT./Time	
C-31 HC2 Torres	9/1	Emilio Peralta	20			
E-33 ENG3 J3 Contracting 9	9/3	Ryan Mitchell	3			
E-23 ENG3 Spence Industrial 3492	8/31	Galen Pawson	3			
E-32 ENG3 Cascadia Fire 64	8/30	Jonathan Paul	3			
E-126 ENG3 CA-SRF 321	9/5	Josh Collum	7			
E-183 ENG3 Archer Mtn 15	9/6	Tom Hatton	3			
E-40 WT Buckskin 1132	9/6	Eric Foerstner	3			
O-79 SOF2	9/2	Tommy Hawkins	1			
O-149 SOFR(T)	9/5	Brian Plume	1			
O-210 EMTF	9/6	Derek Leong	1			
O-329 EMPF	9/2	Kevin Klytta	1			
O-09993 READ (T)	8/31	Peter Anderer	1			
Control Operations/Work Assignments:						
<ul style="list-style-type: none"> • Continue firing in advance of main fire. • Hold line. 						
Special Instructions:						
Use caution around snags and flag as needed for safety Use caution when driving on roadways and on the fire line. Backhaul excessive equipment and trash. Follow all COVID protocols and precautions. READS will call DIVS when entering.						
Division/Group Communication Summary						
Function	Channel Name	RX Frequency N/W	RX Tone/NAC	TX Frequency N/W	TX Tone/NAC	Mode
COMMAND	CMD 1	170.0000	T4 / 136.5	166.6750	T4 / 136.5	
TACTICAL	NIFC T5	166.7250	T4 / 136.5	166.7250	T4 / 136.5	
AIR TO GROUND	A/G TAC	172.3500		172.3500		
Prepared by RESL(T) Steverson Moffat		Approved by PSC2(T) Jeff Adams		Date 08/27/20	Time 2000	

Division/Group Assignment List (ICS 204)

Incident Name August Complex			Branch IV		Division/Group O	
Operational Period 0700 - 1900			Date 08/28/2020			
Operations Personnel						
Operations Chief		Jon Wallace / Paul Reynolds / Derrick Moore (T)		Division/Group Supervisor		Shannon Banks / Ray Reyes (T)
Branch Director		Joe Tieso		Air Attack Supervisor No.		
Resources Assigned this Period						
Strike Team/Task Force/ Resource Designator		LWD	Leader	Number Persons	Drop Off PT./Time	Pick Up PT./Time
C-60 HC1 Elk Mountain		9/7	Jimmy Fox	19		
C-8 HC2 Franco 2		8/31	Jesus Cisneros	20		
ENG3 MNF-52			Freeman	3		
ENG3 KNF-57			Mota	6		
DOZ2			Peters	2		
WT Tahoe 31			Rasmussen	2		
O-286.49 EQTR			Kelvin Jackson	1		
HEQB (T)			Knoll	1		
Control Operations/Work Assignments:						
<ul style="list-style-type: none"> • Continue indirect line construction with dozer south of Horse Creek Drainage. 						
Special Instructions:						
Use caution around snags and flag as needed for safety						
Use caution when driving on roadways and on the fireline.						
Backhaul excessive equipment and trash. Follow all COVID protocols and precautions.						
READS will call DIVS when entering.						
Division/Group Communication Summary						
Function	Channel Name	RX Frequency N/W	RX Tone/NAC	TX Frequency N/W	TX Tone/NAC	Mode
COMMAND	CMD 1	170.0000	T4 / 136.5	166.6750	T4 / 136.5	
TACTICAL	NIFC T6	166.7750	T4 / 136.5	166.7750	T4 / 136.5	
AIR TO GROUND	A/G TAC	172.3500		172.3500		
Prepared by RESL(T) Steverson Moffat			Approved by PSC2(T) Jeff Adams		Date 08/27/20	Time 2000

Division/Group Assignment List (ICS 204)

Incident Name August Complex			Branch IV		Division/Group R	
Operational Period 0700 - 1900			Date 08/28/2020			
Operations Personnel						
Operations Chief	Jon Wallace / Paul Reynolds / Derrick Moore (T)			Division/Group Supervisor	Will Marcks / Shilo Springstead (T)	
Branch Director	Joe Tieso			Air Attack Supervisor No.		
Resources Assigned this Period						
Strike Team/Task Force/ Resource Designator	LWD	Leader	Number Persons	Drop Off PT./Time	Pick Up PT./Time	
HC2IA Diamond Fire 16	9/6	Phillips	20			
C-58 Franco HC2	9/3	Cisneros	20			
ENG3 MNF 345	9/1	Moreno	4			
ENG3 MDF 356	9/2	Polly	5			
ENG3 MDF 46	9/2	Simpson	5			
ENG3 Ice 29	9/1	Teitus	3			
ENG6 HB Forestry		Hartman	3			
ENG6 Rocky Point		Flores	3			
WT KNF 21	9/2		2			
DOZ2		McBride	2			
E-19 DOZ2 Henthorn Equipment	9/3	Jeff Henthorn	2			
O-29 HEQB	8/31	Jeff Hakola	1			
Control Operations/Work Assignments						
<ul style="list-style-type: none"> Hold western flank of Hull Fire inside lines. 						
Special Instructions						
<p>Use caution around snags and flag as needed for safety.</p> <p>Use caution when driving on roadways and on the fire line.</p> <p>Backhaul excessive equipment and trash. Follow all COVID protocols and precautions.</p> <p>READS will call DIVS when entering.</p>						
Division/Group Communication Summary						
Function	Channel Name	RX Frequency N/W	RX Tone/NAC	TX Frequency N/W	TX Tone/NAC	Mode
COMMAND	CMD 2	170.4125	T4 / 136.5	165.9625	T4 / 136.5	
TACTICAL	NIFC T1	168.0500	T4 / 136.5	168.0500	T4 / 136.5	
AIR TO GROUND	A/G TAC	172.3500		172.3500		
Prepared by RESL(T) Steverson Moffat			Approved by PSC2(T) Jeff Adams		Date 08/27/20	Time 2000

AIR OPERATIONS SUMMARY
ICS 220

Prepared By: Mike Mowery

Prepared Date: 8/27/2020

Prepared Time: 1800

1. INCIDENT NAME: August Complex	2. OPS PERIOD DATE: 8/28/2020	START TIME: 0700	END TIME: 1930	SUNRISE: 0633	SUNSET: 1947
-------------------------------------	----------------------------------	---------------------	-------------------	------------------	-----------------

3. REMARKS (Safety Notes, Hazards, Air Operations Special Equipment, etc.): Track all dip site locations/number of dips/gallons taken. Track all drop locations/number of drops/gallons dropped. All GPS data to be collected in DEGREES, MINUTES, DECIMAL MINUTES format. Avoid Aerial Application of retardant/foam/agent within 300' of waterways, bodies of water, etc. If Retardant/foam/agent is dropped within these areas, immediately notify the AOBD and provide the following information: Lat/Long, estimated number of gallons and a map detailing the area. CAUTION: POWERLINES AND SMOKE DIP SITES: No dipping out of Eel River and Black Butte Creek	4. Helibase Information: Orland Helibase 39 43.16 122 08.48 Willits Helibase 39 27.04 123 22.3 Stonyford Cargo 39 22.32 122 34.04	5. TFR's: 8 point polygon Altitude 12,000 ft. NOTAM # 0/6018 Frequency: 124.2250 http://tfr.faa.gov
--	---	--

6. PERSONNEL	NAME	PHONE #	7. FREQUENCIES	RX	TX	8. Medevac: Guard 821 @ Redding on request ALS Hoist. 24 hrs. Request through Dispatch on Command repeater—Lat/Long and Vis.
AOBD	Mike Mowery	870-616-0287	Air Tactics	172.4500	172.4500	AIRTANKERS- order thru ATGS
AOBD-t	Mike O'Leary	239-336-9789	Rotor Victor	124.2250	124.2250	ATGS: H-507 Cobra Will use available helicopter as platform or fixed wing
ASGS	Bob Yeager	318-613-3683	Command 4 Repeater Linked	172.6750 Tone: T4 136.5	163.0375 Tone: T4 136.5	
Willits Helibase	Justin Buckbee	530-559-4532	A/G Tactical	172.3500	172.3500	VLATs, Heavy Air tankers and SEATs as assigned
Orland Helibase	Kibby McKibben	559-827-1817	A/G Command (Drone)	168.3375	168.3375	
ATGS	Rick Thompson	970-209-6989	TOLC	172.1375	172.1375	
ATGS H507 Cobra	Rico Gonzalez	530-606-6376	CALCORD Calif. Air Ambulance MNF Fire Net Air Guard	156.0750 Tone 156.7 (T6) 171.5500 168.6250 Tone 110.9	156.0750 Tone 156.7 (T6) 164.5000 T 1 2 5 6 9 168.6250 No Tone	Missions: Recon, Buckets, Retardant, Medevac, Air Attack, Jumpers/Paracargo Initial Attack w/in TFR, PSD w/ UAS Repeater placement and maintenance

9. Aircraft

FAA N#	TY	MAKE/ MODEL	BASE	AVAIL	START	REMARKS	FAA	TY	MAKE/ MODEL	BASE	AVAIL	START	REMARKS
61AJ	1	CH-47D A-	Willets	0700	0730	Ex, Buckets							
H-514	2	Bell 212 HP A-	Willets	0700	0730	Ex, Buckets, Cargo, Crews							
H-507	3	Cobra A-	Willets	0700	0730	Ex, ATGS platform							
H-516	2	Bell 212 A-	Orland	0700	0730	Ex, Buckets, Cargo, Crews							
2LM	3	Bell 206 L4 A-	Orland	0700	0730	Recon, Cargo, Buckets							

AUGUST COMPLEX HEALTH AND SAFETY MESSAGE



QR Code for Major Hazards and Risks

If you **SEE** something, **SAY** something.

INCIDENT: August Complex	DATE: August 28, 2020
---------------------------------	------------------------------


Major Hazards and Risks: Dusty Roads, Wildlife, Heat Related Injury

Dusty Roads: The roads used to access most interior parts of the incident are extremely dusty. Let's help each other by keeping speed at 25 mph on all roads inside the fire perimeter. If dust abatement is needed please make note of the particular road and give that information to the team. Don't park near any hazard trees that could fall on a vehicle.

Wildlife: There are rattlesnakes in this part of the country and they have been seen within the areas we are working. Do not harass, try to kill, or otherwise dance with the snakes. Give them plenty of room and the opportunity to move away from your location because if they feel threatened they will become more aggressive.

The garbage generated from our activities is attracting bears. You can help by not leaving trash out on the line. Getting the collected trash away from the incident is being worked on.

Heat Related Injury: Review the symptoms of HRI on page 109 of the IRPG. These may be difficult to recognize and can be somewhat different for individuals. If you suspect someone is experiencing signs of an HRI move the person into shade or into a vehicle with the AC on to cool the body down as quickly as possible.



11. UNBURNED FUEL BETWEEN YOU AND THE FIRE

- ### Symptoms of Heat Related Injury
- Profuse sweating leading to hot dry skin
 - Transient muscle cramps
 - Feeling weak
 - Dizziness, headache, and irritability
 - Rapid, weak pulse
 - Vomiting
 - Confusion or change in typical behavior
 - Loss of consciousness

Incident Safety Officers: Paul Churchill, Pat Sheridan, Brian Beisel

WILDLAND FIRE COVID-19 SCREENING TOOL

Today or in the past 24 hours, have you had any of the following symptoms¹?

Symptom
Cough more than expected?
Shortness of breath or difficulty breathing?
Fever? Chills?
Muscle pain, outside your normal for firefighting?
Sore throat?
New loss of taste or smell?
Fatigue, outside your normal for firefighting?
Headache, outside your normal for firefighting?
Congestion or runny nose, outside your normal for firefighting?
Nausea or vomiting
Diarrhea
<i>* Take temperature with no-touch thermometer, if available *</i>

Instructions for Screening

Item	What to Do
If resource has a cough that is more than expected, shortness of breath or difficulty breathing, or any other symptoms listed.	DO NOT MOBILIZE
At Entries: Consider adequate number of personnel needed for screening. Although medical personnel are ideal, screeners do not have to be medically trained. If resource has cough, shortness of breath or difficulty breathing, or any other listed symptoms including fever (over 100.4) at entry.	DO NOT ANNOUNCE Ask individual to step aside and follow the steps below.

Steps to follow

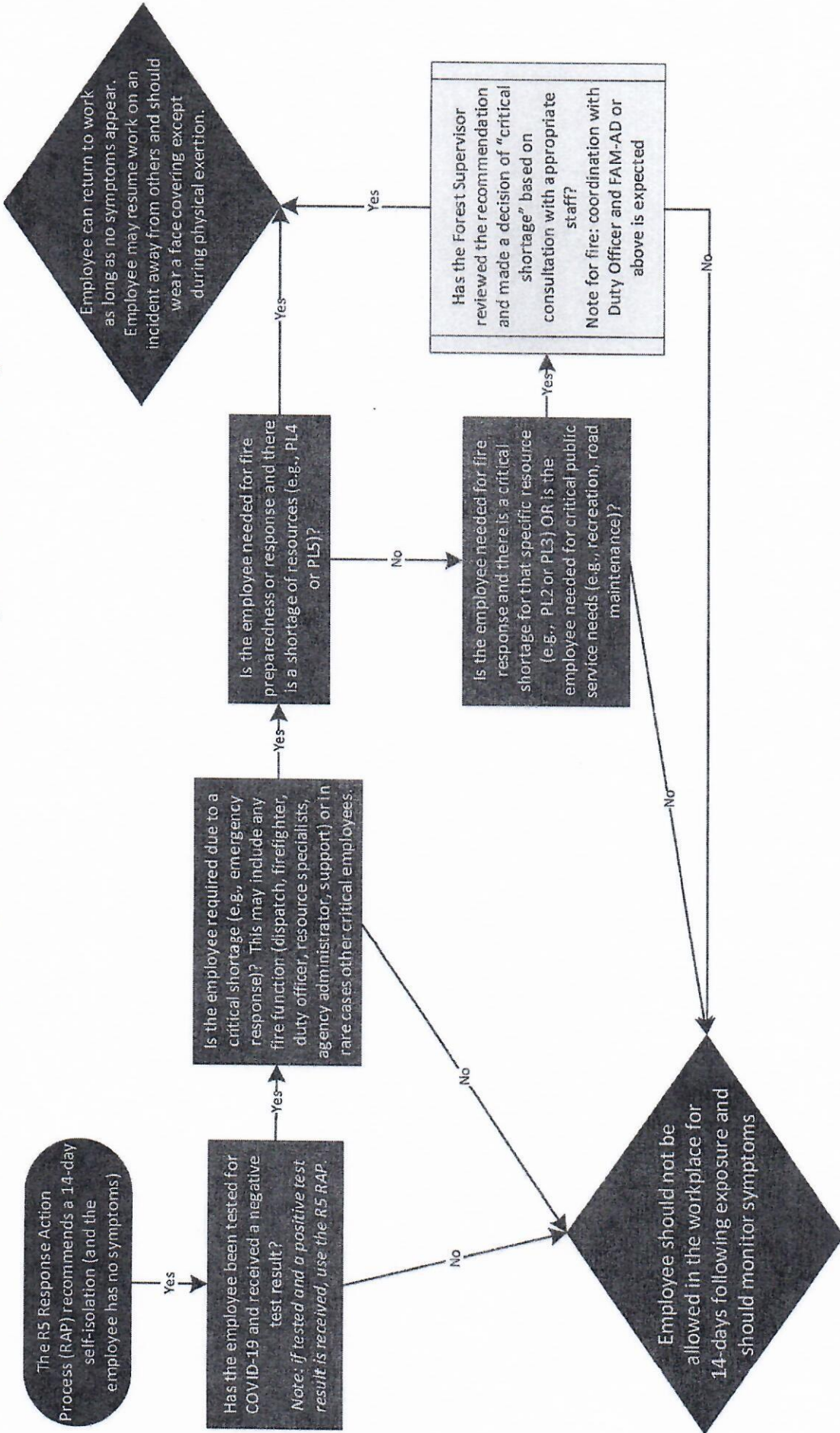
Escort symptomatic individual to isolation area.
Isolation support personnel should begin documentation.
Have symptomatic individual contact Supervisor for further direction.
Notify public health officials.
Have individual transported as appropriate.
Protect and secure any collected Personal Identifiable Information (PII) or Personal Health Information (PHI).

¹ Symptoms of Coronavirus

<https://www.cdc.gov/coronavirus/2019-ncov/symptoms-testing/symptoms.html>

Region 5: COVID-19 Exposure and Emergency Responders Interpreting CDC Guidance during a Critical Shortage

August 20, 2020



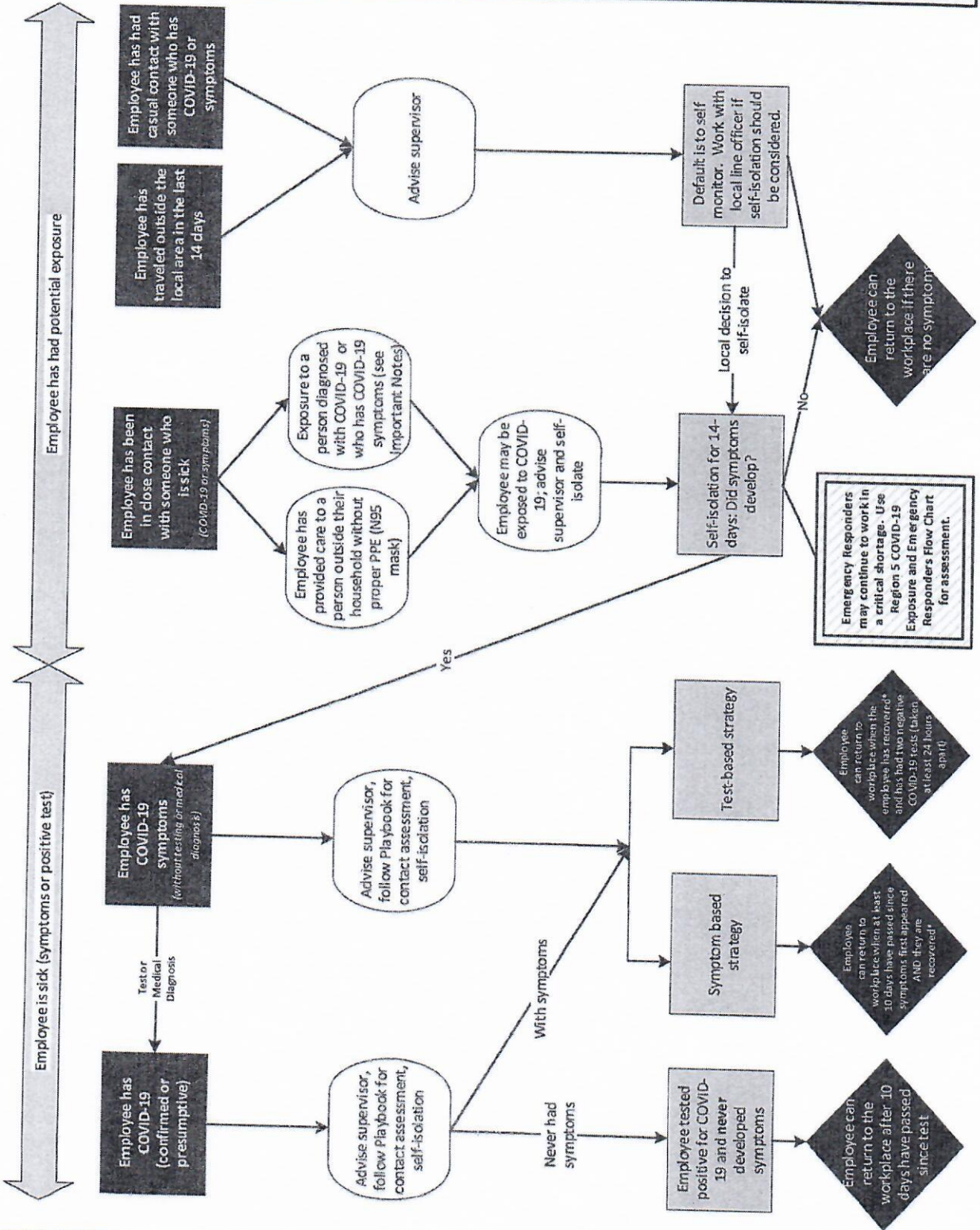
This chart is NOT appropriate for anyone who has tested positive for COVID-19 or who is displaying symptoms (fever, body aches, unexplained cough, etc.) and is not recommended for any employee who has been exposed to a cluster (>2) of cases. This chart is intended as a framework, not direction. Local discretion may be needed due to availability of testing and specific circumstances of each case.
 * COVID-19 testing may be useful for detecting asymptomatic cases and prevalence in the population.



Region 5 Pacific Southwest Region COVID-19 Response Action Process

August 20, 2020

COVID-19 Response and Employee Notification



Controlled Unclassified Information//Basic

INCIDENT RADIO COMMUNICATIONS PLAN I-205			1. INCIDENT NAME			2. DATE/TIME PREPARED			3. OPERATIONAL PERIOD DATE/TIME		
			AUGUST COMPLEX			8/27/20 1700			8/28/20 0700 - 8/28/20 1900		
4. BASIC RADIO CHANNEL UTILIZATION											
Ch #	Function	Channel Name	Assignment	RX Freq	NW	RX Tone/NAC	TX Freq	NW	TX Tone/NAC	Mode Analog (A) Digital (D) Mixed (M)	Remarks
1	COMMAND	CMD 1	DIV SS, N, O	170.0000	N	T4 / 136.5	166.6750	N	T4 / 136.5	A	St. John Mtn - NIFC C4 - DIV N, O, SS
2	COMMAND	CMD 2	DIV J, N, T, V, R	170.4125	N	T4 / 136.5	165.9625	N	T4 / 136.5	A	Alder Springs - DIV J, R, T, V
3	COMMAND	CMD 3	DIV D, Contingency	170.6875	N	T4 / 136.5	166.5750	N	T4 / 136.5	A	Round Mtn - DIV D
4	COMMAND	CMD 4	DIV A, C, V,	172.6750	N	T4 / 136.5	163.0375	N	T4 / 136.5	A	Anthony Peak - DIV A, C, XX
5	COMMAND	CMD 5	TBD	173.7500	N	T4 / 136.5	163.8250	N	T4 / 136.5	A	TBD
6	TAC	NIFC T1	DIV A, D, R, SS, Contingency	168.0500	N	T4 / 136.5	166.0500	N	T4 / 136.5	A	
7	TAC	NIFC T3	DIV T	168.6000	N	T4 / 136.5	168.6000	N	T4 / 136.5	A	
8	TAC	NIFC T5	DIV J, N	166.7250	N	T4 / 136.5	166.7250	N	T4 / 136.5	A	
9	TAC	NIFC T6	DIV C, O	166.7750	N	T4 / 136.5	166.7750	N	T4 / 136.5	A	
10	TAC	NIFC T7	DIV V	168.2500	N	T4 / 136.5	168.2500	N	T4 / 136.5	A	
11	IA TAC	NIFC T2	IA	168.2000	N		168.2000	N		A	
12	COMMAND	CDF CMD 7	Line Medic	151.4600	N	T8 / 103.5	159.3900	N	T1 / 110.9	A	Line Medic for DIV D & J
13	A/G	A/G CMD	AIR COMMAND	168.3375	N		168.3375	N		A	
14	A/G	A/G TAC	AIR TAC	172.3500	N		172.3500	N		A	
15	MEDEVAC A/G	CALCORD	MEDICAL	156.0750	N	156.7	156.0750	N	156.7	A	
16	AIRGUARD	GUARD	EMERGENCY	168.6250	N	CSQ	168.6250	N	110.9	A	
5. Special Instructions:											
6. I-205 Prepared By: Communications Unit Leader Trainee			Name: Rob Harendt				Signature: <i>Robert Harendt</i>				

Controlled Unclassified Information//Basic

MEDICAL PLAN (ICS 206 WF)

1. Incident Name		2. Operational Period						
August Complex		Date/Time: 08/28/2020						
3. EMS / Ambulance Services								
Name	Location	Phone & EMS Frequency	Advanced Life Support (ALS)					
			Yes	No				
Butte Co. EMS Willows, CA	Willows, Ca	530-934-6431	XX					
Butte Co. EMS Collusa, CA	Collusa, CA	530-458-0200	XX					
4. Air Rescue / Air Ambulance Services								
Name	Phone	Type of Aircraft & Capability						
Enlo Flight Care Chico, CA1531 Esplanade Chico, CA 95926	800-344-1863	Medical Air Ship, 1 Patient Day and Night						
REACH 7 and PHI Helicopter Yuba Co Airport1400 Sky Harbor Dr. Marysville, CA	800-338-4045	Medical Air Ship, 1 Patient Day and Night						
REACH 1524 East St. Redding, CA 96001.	800-338-4045	Medical Air Ship, 1 Patient Day and Night						
GUARD 821 Redding, CA		UH-60 HOIST, ALS, Day/Night						
H-101 CalFire Willits, CA		HOIST, ALS, Day/Night						
H-205 CalFire Chico, CA		HOIST, ALS, Day/Night						
5. Hospitals (all times estimated from incident location)								
Name & Level	GPS Datum – WGS 84 Degrees Decimal Minutes		Travel Time		Phone	Helipad		Address
	Lat:	Long:	Air	Gnd		Yes	No	
Glenn Medical Center	39 44.51'	122 51.02'	15	50	530-934-1996	X		1133 West Sycamore St. Willows, CA 95988
	Long:	TX/RX 156.075	min	min				
	VHF:							
Enloe Medical Center Level 2 Trauma	39 44.5'	121 51.1	40	2.0	530-895-9107	X		1531 Esplanade Chico, Ca.
	Long:	TX/RX 156.075	Min	Hour				
	VHF:							
Mercy Medical Center Level 2 Trauma	40 34.33'	122 23.26'	45	2.25	530-225-6000	X		2175 Rosaline Ave. Redding, Ca.
	Long:	TX/RX 156.075	Min	Hour				
	VHF:							
U.C. Davis Hospital Level 1 Trauma and Burn Center	38 33.2'	121 27.7'	45	2.25	916-734-3636 Burn Unit 916-734-3790 ER	X		2315 Stockton Blvd Sacramento, Ca.
	Long:	TX/RX 156.075	Min	Hour				
	VHF:							
6. Division / Crew Emergency Pre-Plan								
<i>Update and discuss with assigned resources daily.</i>								
STONYFORD BASE CAMP	Point of Contact: Frontline Medical Trailer EMS Responders & Capability: BLS/ALS MED-L Kurt Gainer (Medic) 304-704-2970; MED-L Sam Clark (EMT) 870-867-7495 @ Medical Trailer/Yurt Helispot: Stonyford Cargo Lat: / Long: 39° 22.32' / 122° 34.04' Elevation: 1,190' If Emergency at ICP Willows call Glenn Co. Sherriff Dept (911). Calling 911 from Base camp connects to Collusa Co.							

MEDICAL PLAN (ICS 206 WF)

STONYFORD ICP WILLOWS, CA	Point of Contact: MED-L Shanna Ellis (EMT) 318-229-6515, 318-224-0421 EMS Responders & Capability: BLS		
DIVISION ALPHA	Point of Contact: Warner Medic/ Buchan EMT EMS Responders & Capability: ALS Spike @ DP1		
DIVISION CHARLIE	Point of Contact: Klyetta Medic/Leong EMT EMS Responders & Capability: ALS		
DIVISION N	Point of Contact: Bostian Medic EMS Responders & Capability: ALS		
DIVISION O/R	Point of Contact: Chacanaca Medic/ Bennett Medic EMS Responders & Capability: ALS Spike @ Fairway Dip		
DIVISION VV/T	Point of Contact: Moody Medic EMS Responders & Capability: ALS Spike @ Alder Springs		
7. Remote Aid Stations	Remote Camp Location(s)		
	Equipment Available on Site:	Basic Medical Supplies	
	Ambulance ETA :	Air –	Ground –
8. Prepared By (Medical Unit Leader)	9. Date/Time	10. Reviewed By (Safety Officer)	11. Date/Time
Sam Clark MEDL(t)	08/27/2020	Patrick Sheridan	08/27/2020

Line Emergency Day/Night:

Once any injury/illness has occurred:

- Ensure patient receives immediate First Aid and care
- Crew Supervisor to contact Division Supervisor
- Division Supervisor to contact August Communications via on Command Channel and relay information on Medical Incident Report
- **DO NOT USE THE INJURED PERSON'S NAME ON THE RADIO.**
- MEDL and Incident Safety Officer will assist with the coordination of further medical care and mode of transportation.
- Ambulance and/or air resources will be coordinated through MEDL and SOF1.

Basecamp or ICP Emergency

Contact MEDL and SOF1 with patient complaint/condition and location.

- Notify Medical Unit of any injury/illness being transported to Medical Unit prior to transport.
- If Emergency at ICP Willows call Glenn Co. Sherriff Dept (911). Calling 911 from Base camp connects to Collusa Co.

MNF AUGUST COMPLEX

COVID MITIGATION PLAN

Check-In: All personnel will be required to complete COVID-19 questionnaire and undergo thermal screening.

Briefing: It is requested that only module leaders and trainees attend briefings as appropriate.

ICP: All personnel are to maintain physical distancing and required to wear a face covering while in ICP / Base Camp(s).

Med Plan: Refer to the COVID-19 Operational Flowchart and the ICS 206 in the IAP for more information.

Management: A qualified Medical Unit Leader will be assigned as an incident COVID Mitigation Manager to ensure established measures are followed.

Contact is MEDL Shanna Ellis -318-229-6515 or 318-224-0421

Any Personnel that fail thermal screening will be rechecked manually by medical personnel in the Medical Unit.

Any personnel that become symptomatic will be evaluated by Medical Personnel and appropriate actions taken per CDC and Federal guidelines.

FINANCE

Send all finance documentation (SIGNED CTR/shift ticket/AD forms/inspections/etc) to:

2020.augustcomplex.finance@firenet.gov



When submitting a finance document to finance please use the following format in your email subject line:

Resource order number_Last name, First name_Document type_Date

Casual Hires add "AD" after Date

Examples:

0-2_Duck, Daffy_CTR_0821_AD

O-4_Bear, Smokey_CTR_0821

E-34_Bob's Dozer_ST_0821

C-3_Smoky Hot Shots_CTR_0821

For all other Issues/questions use the email above. Be specific in the subject line to ensure your email is directed to the appropriate finance contact.

Document Type	Abbreviation
Crew Time Report SF-261	CTR
Emergency Equipment Shift Ticket OF-297	ST
Resource Order	RO
All Inspections	Inspection
All agreements	Agreement
Casual Hire Form	CH
Invoice	INV
General Message ICS-213	GM
Miscellaneous	MISC



Public Information:


(530) 487-4602

2020.augustcomplex@firenet.gov




Scan the QR Code to be
taken to the Mendocino
National Forest Facebook
Page






Human Resources Message



When is a Joke – Not a Joke?

1. When it embarrasses someone,
2. When it is negative humor,
3. When it is a put-down because of sex, race, color, national origin, age, religion, mental or physical handicap or sexual orientation.

Humor and fun need to be part of our teamwork picture, but not when it is at the expense of others.



Nerds of the Old West

Linda Overton – Human Resources (HRSP) – 707-373-7631

TRAINING MESSAGE

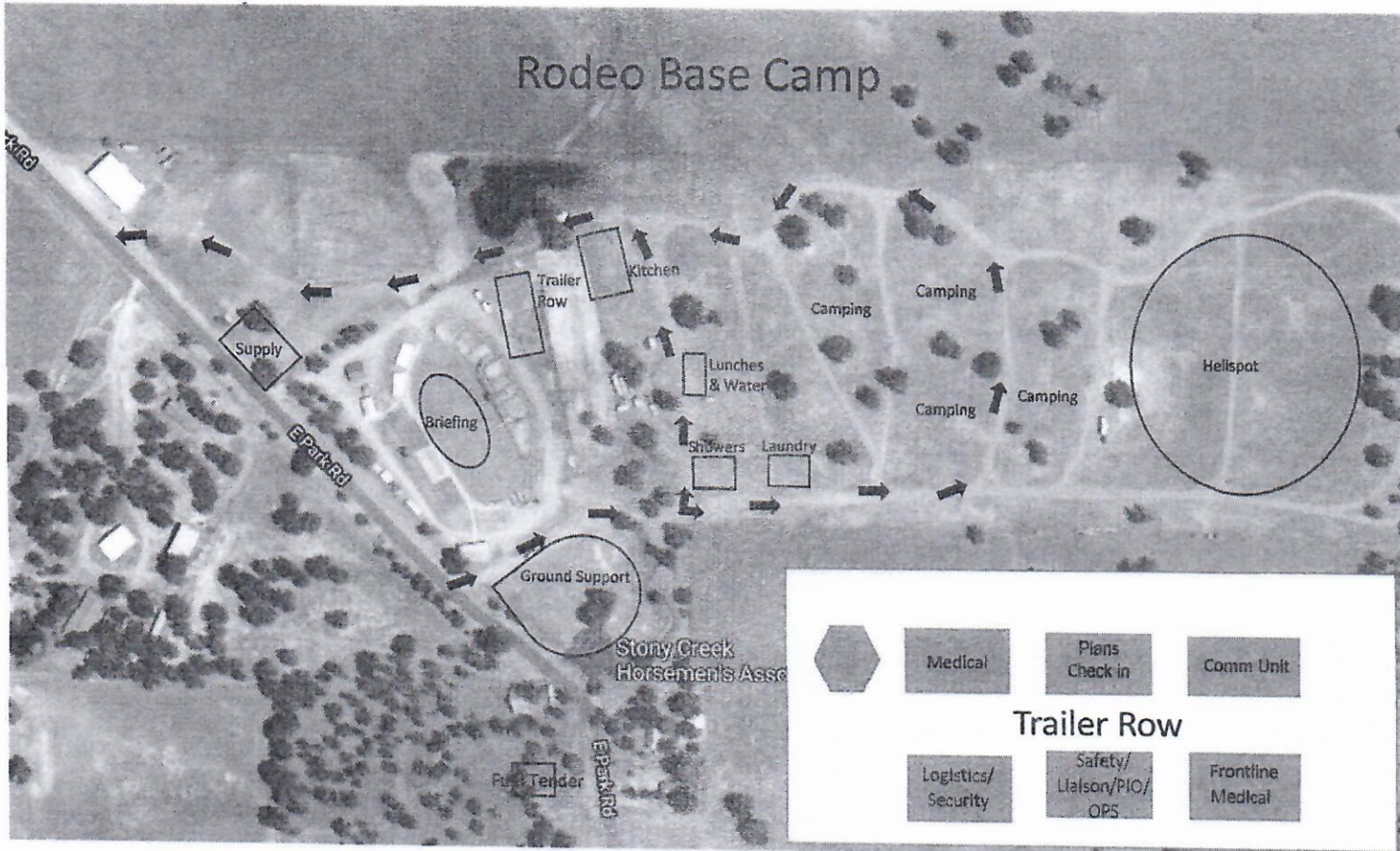
Check-in – If you have a position task book (PTB), please check in by scanning the QR code below to initiate the registration process. Please complete the form in its entirety. To complete the registration process, at your earliest convenience, contact the Debra Burgos, TNSP at 404-987-3256 or debra.burgos@usda.gov to verify your PTB.

Demob – In order to receive credit for your assignment, you must 'close out' with the Training Specialist prior to demob. Closeout requirements include: 1) ensure your trainer(s)/evaluator(s) has initialed tasks that you completed in your PTB, and 2) acquire an Incident Performance Evaluation signed by your trainer(s)/evaluator(s). The QR code for the fillable forms will be available in the IAP Training Message or can be emailed/texted to both the trainee and trainer(s)/evaluator(s) upon request.



AUGUST COMPLEX TRAINEE REGISTRATION

Rodeo Base Camp



1. Incident Name		2. Operational Period (Date / Time) From: _____ To: _____		UNIT LOG ICS 214-OS	
3. Unit Name / Designators			4. Unit Leader (Name and ICS Position)		
5. Personnel Assigned					
NAME		ICS POSITION		HOME BASE	
6. Activity Log (Continue on Reverse)					
TIME		MAJOR EVENTS			
7. Prepared by:		Date / Time			
UNIT LOG		June 2000		ICS 214-OS	

Medical Incident Report

FOR A NON-EMERGENCY INCIDENT, WORK THROUGH CHAIN OF COMMAND TO REPORT AND TRANSPORT INJURED PERSONNEL AS NECESSARY.

FOR A MEDICAL EMERGENCY: IDENTIFY ON SCENE INCIDENT COMMANDER BY NAME AND POSITION AND ANNOUNCE "MEDICAL EMERGENCY" TO INITIATE RESPONSE FROM IMT COMMUNICATIONS/DISPATCH.

Use the following items to communicate situation to communications/dispatch.

1. CONTACT COMMUNICATIONS / DISPATCH (Verify correct frequency prior to starting report)

Ex: "Communications, Div. Alpha. Stand-by for Emergency Traffic."

2. INCIDENT STATUS: Provide incident summary (including number of patients) and command structure.

Ex: "Communications, I have a Red priority patient, unconscious, struck by a falling tree. Requesting air ambulance to Forest Road 1 at (Lat./Long.) This will be the Trout Meadow Medical, IC is TFLD Jones. EMT Smith is providing medical care."

Severity of Emergency / Transport Priority	<input type="checkbox"/> RED / PRIORITY 1 Life or limb threatening injury or illness. Evacuation need is IMMEDIATE <i>Ex: Unconscious, difficulty breathing, bleeding severely, 2° - 3° burns more than 4 palm sizes, heat stroke, disoriented.</i> <input type="checkbox"/> YELLOW / PRIORITY 2 Serious Injury or illness. Evacuation may be DELAYED if necessary. <i>Ex: Significant trauma, unable to walk, 2° - 3° burns not more than 1-3 palm sizes.</i> <input type="checkbox"/> GREEN / PRIORITY 3 Minor injury or illness. Non-Emergency transport <i>Ex: Sprains, strains, minor heat-related illness.</i>	
Nature of Injury or Illness & Mechanism of Injury		Brief Summary of Injury or Illness <i>(Ex: Unconscious, Struck by Falling Tree)</i>
Transport Request		Air Ambulance / Short Haul/Hoist Ground Ambulance / Other
Patient Location		Descriptive Location & Lat. / Long. (WGS84)
Incident Name		Geographic Name + "Medical" <i>(Ex: Trout Meadow Medical)</i>
On-Scene Incident Commander		Name of on-scene IC of Incident within an Incident <i>(Ex: TFLD Jones)</i>
Patient Care		Name of Care Provider <i>(Ex: EMT Smith)</i>

3. INITIAL PATIENT ASSESSMENT: Complete this section for each patient as applicable (start with the most severe patient)

Patient Assessment: See IRPG PAGE 106

Treatment:

4. TRANSPORT PLAN:

Evacuation Location (if different): (Descriptive Location (drop point, intersection, etc.) or Lat. / Long.) Patient's ETA to Evacuation Location:

Helispot / Extraction Site Size and Hazards:

5. ADDITIONAL RESOURCES / EQUIPMENT NEEDS:

Example: Paramedic/EMT, Crews, Immobilization Devices, AED, Oxygen, Trauma Bag, IV/Fluid(s), Splints, Rope rescue, Wheeled litter, HAZMAT, Extrication

6. COMMUNICATIONS: Identify State Air/Ground EMS Frequencies and Hospital Contacts as applicable

Function	Channel Name/Number	Receive (RX)	Tone/NAC *	Transmit (TX)	Tone/NAC *
COMMAND					
AIR-TO-GRND					
TACTICAL					

7. CONTINGENCY: Considerations: If primary options fail, what actions can be implemented in conjunction with primary evacuation method? Be thinking ahead.

8. ADDITIONAL INFORMATION: Updates/Changes, etc.

REMEMBER: Confirm ETA's of resources ordered. Act according to your level of training. Be Alert. Keep Calm. Think Clearly. Act Decisively.