

August Complex

Incident Action Plan

CA-MNF-000753 (P5NFP420 0508) FS
CA-MNF-000753 (NGW4) DOI

September 2, 2020

0700-1900



Daily Schedule – Pacific Daylight Savings Time

0700 – Operational Briefing – Stonyford
1000 – C&G – Teams Virtual
1500 Pre-Planning Meeting - ICP
1600 – Planning AP - ICP
1800 – IAP Parts Due

Map QR Code



IAP QR Code



INCIDENT OBJECTIVES (ICS 202)

1. Incident Name: August Complex	2. Operational Period: Date From: 09-02-2020 Time From: 0700	Date To: 09-02-2020 Time To: 1900															
3. Objective(s): Leaders Intent: Suppress the August Complex fires using management strategies and tactics that provide the highest likelihood of success given risks to responders.																	
Management Objectives: <ol style="list-style-type: none"> 1. Ensure the safety and wellbeing of emergency responders and the public by making timely risk-informed decisions that align with Agency values. 2. Protect natural and cultural resources of Federal, State, and Local interest by engaging agency resource advisors, partners and community stakeholders in effective communication and planning. 3. Develop and implement a strategic plan for the Hopkins Wilderness fires in collaboration with the Shasta-Trinity and Six Rivers National Forests. 4. Foster good relationships with local cooperators, stakeholders and the public by providing coordinated, accurate and timely information. 5. Keep costs commensurate with values at risk by working with the local unit and coordinating with the Agency Administrator and Incident Business Advisor. 6. Coordinate with the Forest's COVID-19 Advisor to ensure COVID mitigation measures are in alignment with Agency expectations and adapt as necessary to changing conditions. 7. Coordinate suppression efforts with CALFIRE and Shasta-Trinity National Forests on the Elkhorn Fire. 																	
Control Objectives <ul style="list-style-type: none"> • Hold the Glade and Tatham Fires south of the M2 road and Riley Ridge to Hull Canyon Road to the 302 Road. Coordinate closely with Crane Mills resources. • Hold the Hull and Doe fires east of the M1 and north of the M3 roads, Brushy Ridge and Horse Ridge to M1 Road and west of the 306 Road. • Construct and improve line along the Doane Ridge working closely with Resource Advisors in Black Butte Wild and Scenic River Corridor. 																	
4. Operational Period Command Emphasis: See attached Weather Forecast General Situational Awareness: See attached Safety Message																	
5. Site Safety Plan Required? Yes No X Approved Site Safety Plan(s) Located at:																	
6. Incident Action Plan (the items checked below are included in this Incident Action Plan): <table style="width: 100%; border: none;"> <tr> <td style="width: 33%;"><input checked="" type="checkbox"/> ICS 203</td> <td style="width: 33%;"><input checked="" type="checkbox"/> Safety Message</td> <td style="width: 33%;"><u>Other Attachments:</u></td> </tr> <tr> <td><input checked="" type="checkbox"/> ICS 204</td> <td><input checked="" type="checkbox"/> Weather Forecast</td> <td><input type="checkbox"/> _____</td> </tr> <tr> <td><input checked="" type="checkbox"/> ICS 205</td> <td><input checked="" type="checkbox"/> Fire Behavior</td> <td><input type="checkbox"/> _____</td> </tr> <tr> <td><input checked="" type="checkbox"/> ICS 206</td> <td><input checked="" type="checkbox"/> Fire COVID-19 Screening</td> <td><input type="checkbox"/> _____</td> </tr> <tr> <td><input checked="" type="checkbox"/> ICS 220</td> <td><input type="checkbox"/></td> <td><input type="checkbox"/> _____</td> </tr> </table>			<input checked="" type="checkbox"/> ICS 203	<input checked="" type="checkbox"/> Safety Message	<u>Other Attachments:</u>	<input checked="" type="checkbox"/> ICS 204	<input checked="" type="checkbox"/> Weather Forecast	<input type="checkbox"/> _____	<input checked="" type="checkbox"/> ICS 205	<input checked="" type="checkbox"/> Fire Behavior	<input type="checkbox"/> _____	<input checked="" type="checkbox"/> ICS 206	<input checked="" type="checkbox"/> Fire COVID-19 Screening	<input type="checkbox"/> _____	<input checked="" type="checkbox"/> ICS 220	<input type="checkbox"/>	<input type="checkbox"/> _____
<input checked="" type="checkbox"/> ICS 203	<input checked="" type="checkbox"/> Safety Message	<u>Other Attachments:</u>															
<input checked="" type="checkbox"/> ICS 204	<input checked="" type="checkbox"/> Weather Forecast	<input type="checkbox"/> _____															
<input checked="" type="checkbox"/> ICS 205	<input checked="" type="checkbox"/> Fire Behavior	<input type="checkbox"/> _____															
<input checked="" type="checkbox"/> ICS 206	<input checked="" type="checkbox"/> Fire COVID-19 Screening	<input type="checkbox"/> _____															
<input checked="" type="checkbox"/> ICS 220	<input type="checkbox"/>	<input type="checkbox"/> _____															
7. Prepared by: Name: Susan Wilder Position/Title: RESL Signature: <i>Susan L Wilder</i>																	
8. Approved by Incident Commander: Name: Mark Morales, IC Signature: <i>[Signature]</i>																	
ICS 202	IAP Page <u> 2 </u>	Date/Time: 9/1/2020															

ORGANIZATION ASSIGNMENT LIST (ICS 203)

1. Incident Name: August Complex		2. Operational Period: Date From: 09-02-2020 Time From: 0700		Date To: 09-02-2020 Time To: 1900	
3. Incident Commander(s)/ Agency Incident Coordinator and Command Staff: (include location)			7. Operations Section:		
IC	Mark Morales; Andy Baker (T)	Chief	Paul Reynolds	Dwight Snow	
Safety Officer	Brian Beisel; Pat Sheridan;	Planning Operations	Jon Wallace	Derrick Moore (T)	
Public Info. Officer	Williams; Krasko; Grandy; Nedlo (T)	Strategic Operations	Tom Ledbetter	Anthony DiMaggio (T)	
Liaison Officer	Gaston; Owenby; Hays	Branch	I		
		Branch Director	Mike Brunson	Tim Nutley (T)	
4. Agency/Organization Representatives:			Division/Group	A	Wood / Krage (T)
Agency/Organization	Personnel	Division/Group	C	Carpenter / Hoyle (T)	
USFS	Dean Gould; Christine Hill; Frank Aebly; Lois Shoemaker; Kristen Lark	Division/Group	D	Packard / McKinney (T) / Alves(T)	
FMO	Curtis Coots / Terry Nickerson	Division/Group			
READ	Tom DeMeo	Division/Group			
Agency Rep Cal-Fire	C. Thompson (TGU Unit Chief)	Branch	II		
BLM	Alex Miyagishima	Branch Director	Michael Womack	Kerry Clark (T)	
5. Planning Section:			Division/Group	T	Cones / Trosi (T)
Chief	J.R Anderson; Tom Lowry; Jeff Adams (T); Greg Sanders (T)	Division/Group	V	Doig / Moor (T)	
Resources Unit	Robles, Wilder, Moffat (T)	Division/Group	Contingency	Rocky Berry (Arrive 9/2/20)	
Demobilization Unit	Henry Hickerson	Branch	III		
Situation Unit	Scott Hamlet	Branch Director	James Sullivan		
Fire Behavior Analyst	Michael Housh	Division/Group	J/N	Richard Sinkovitz	
GIS Specialist	Dodd (Virtual); Holden (Remote)	Branch	IV		
Information Technology	Leduc; Wyckoff (T); Shirley (T)	Branch Director	Joe Tieso		
Training Specialist	Debra Burgos	Division/Group	O	Banks / Reyes (T)	
Strategic Ops Planner	Ben Rowland	Division/Group	R	Marcks / Springstead (T)	
Documentation	Christine Oelschlager	Branch	V		
6. Logistics Section:			Branch Director	Michael Heard	Shawn Nagle (T)
Chief	Chris Alford; Jane Arteaga (T)	Division/Group	W	Malcolm/Smith(T)/Vincent(T)	
Supply Unit	Sandy Rhodes				
Facilities Unit	Lewis Brostrom; Terry Holsclaw	Air Ops Branch			
Ground Support Unit	Randy Chapin	Air Ops Branch Dir.	Michael Mowery	Michael O'Leary (T)	
Communications Unit	Mark Spann	Air Support	Bob Yeager		
Medical Unit	Ellis; Clark (T); Gainer	8. Finance/Administration Section:			
Security	Cooley; Clemons (T)	Chief	Karen Patterson		
Food Unit Leader	Christopher Hubacker (T)	Time Unit	Bryant; Blackwell; McDonald (Virtual)		
		Procurement Unit	Sherry Helmick; Kelvin Jackson (T)		
		Comp/Claims Unit	Donna Rogers		
9. Prepared by: Name: <u>Joe Robles</u> Position/Title: <u>RESL</u> Signature: <u>/s/ Joe Robles</u>					
ICS 203		IAP Page <u>3</u>		Date/Time: <u>09/01/2020 1700</u>	



Fire Weather Forecast



FORECAST NO: 14
PREDICTION FOR: 24 Hr Shift
SHIFT DATE: Wednesday 9/02/2020
TIME AND DATE ISSUED: 9/1/2020 1800 PDT

INCIDENT: August Complex
UNIT: Mendocino NF
SIGNED: Chuck Redman
 Incident Meteorologist (IMET)

Discussion:

The upper ridge aloft that has been off the coast the last several days shifts into Northern California Wednesday. This brings lighter winds than we have seen the last few days and initially closer to seasonal temperatures the next few days. As the ridge drifts from Northern California into Nevada over the next few days, winds shift more from the south to southwest and increase. This will allow temperatures to become well above normal with over triple digits in the lower elevations.

WEATHER FORECAST FOR TODAY:

SKY/WEATHER: Mostly sunny and not as windy.
Max Temperature: 78 to 85 higher elevation, except mid 90s lower valleys.
Min RH: 12 to 18 percent.

-20 ft Level WINDS:

Lower Valleys/Lower Slopes Down drainage to 10 mph, becoming up drainage to 10 mph by noon.

Upper Ridges: East to northeast wind around 10 mph, becoming southwest by early afternoon.

TRANSPORT WINDS: Becoming southwest to 10 mph by the afternoon.

TONIGHT:

SKY/WEATHER: Clear with poor RH recovery
Min Temperature: Mid 60s, except mid 70s in the Thomes Creek drainage.
Max RH: 25 to 40 percent.

WINDS:

-20 ft Level-

Valleys/Lower Slopes: Down drainage to 10 mph after sunset. Gusts to 15 mph in the Thomes Creek area,

Upper Ridges: East to Northeast to 10 mph by midnight.

Thursday:

SKY/WEATHER: Mostly sunny.
Max Temperature: Mid 80s higher elevation, except mid 90 to upper 90s lower valleys
Min RH: 15 to 20 percent.

WINDS:

-20 ft Level- Lower Valleys Down drainage to 10 mph in the morning becoming up drainage by noon.

Upper Ridges: Winds becoming South to Southwest 10 mph by mid afternoon.

TRANSPORT WINDS: Southwest around 10 mph.

Mendocino



Stonyford



Monkey Rock

FIRE BEHAVIOR FORECAST

FORECAST NUMBER: #15		TYPE OF FIRE: Wildfire
FIRE NAME: August Complex		OPERATIONAL PERIOD: Wednesday 02 September 2020
DATE ISSUED: Tuesday 01 September 2020		TIME ISSUED: 1800
UNIT:	CA-MNF	<i>Michael W. Housh</i>
Prepared By:	Michael W. Housh/FBAN	

INPUTS

WEATHER SUMMARY:

TODAY (Tuesday): **See Fire Weather Forecast.**

WEATHER: Mostly sunny and not as windy

Lower Valleys/Slopes: **MAX Temp:** 90-95 degrees **MIN Rh:** 12-18% **WIND:** Down drainage to 10 mph, becoming up drainage to 10 mph by noon

Upper Ridges: **MAX Temp:** 80-85 degrees **MIN Rh:** 12-18% **WIND:** East to northeast wind around 10 mph, becoming southwest by late afternoon.

LAL: 1 **CWR:** 0%

MIXING HEIGHT 7,000 ft AGL **TRANSPORT WINDS** Becoming southwest to 10 mph by late afternoon

GENERAL FUEL ASSUMPTIONS: It has been over 100-150 days since much of the fire area has received over 0.10" of precipitation and fuels are extremely dry and are burning readily. 10 Hr fuel moistures in the fire area were again observed at 5-8% on August 31st.

FIRE BEHAVIOR OUTPUTS

GENERAL

Fuels continue to dry due to lack of precipitation combined with low humidity's (7-22%) yesterday. Smoke over the fire area is impacting fire spread and behavior, but the potential is still there for rapid fire movement and moderate/extreme fire behavior if the airshed clears out. Most of the fire spread is anticipated to be terrain driven except on exposed ridgetops.

Vegetation Type	Fuel Model	Fire Behavior Potential			
		ROS (ch\hr)	FL (ft)	PIG (%)	Spot Dist (mi)
Grass	GR2	55-60	5-6	76	0.3
Grass/Shrub	GS2	35-40	6-7	76	0.3
Shrub	SH7	56-59	15-16	76	0.3
Timber	TL8	7-8	4-5	76	0.3

SPECIFIC:

>**Branch I:** Anticipate continued Fire spread up the Willow Creek drainage towards the M2 Road closing the gap between the Doe and Glade Fires. Tatham Fire showed significant activity yesterday with the strong NE winds around mid-day. Post lookouts and monitor the situation on the Tatham and Elkhorn Fire to the N/NE. Movement on the spot fire on Boswell Ridge is expected to spread up the ridgeline with backing and flanking down the ridge edges.

>**Branch II:** Active upslope fire spread on the Western edge of the Doe Fire. The pocket of unburned fuel in the 311/61 Road area will continue to fill in as the fire moves upslope along Bear Wallow Ridge.

>**Branch III:** Anticipate continued terrain influenced fire spread along Brushy Camp Ridge.

>**Branch IV:** Hull Fire, the NE portion of the fire has aligned with terrain and is in more favorable terrain for fire spread to the N/NW. Maintain SA during the firing operations on the Southern portion of the fire.

>**Branch V:** Hopkins fire, IR indicates significant heat along the Northern half of the fire perimeter. Expect continued fire movement to the north following terrain and fuels. Willow Basin fire, some heat detected on SE corner of the fire. Does not appear to be significant perimeter growth over the last few operational periods. Continue to monitor fire spread.

Saturday's wx could support conditions for an active fire day with winds out of the SW.

****ElkHorn fire:** Continue to maintain SA on this developing situation. **

AIR OPERATIONS:

Smoke will continue to impact air operations.

SAFETY

One of the common denominators on tragedy fires is that they occur on relatively small fires or deceptively quiet sectors of large fires. Maintain situational awareness at all times.

HEALTH AND SAFETY MESSAGE

“We don’t plan on luck to be safe, we plan on sound risk management and good decisions”

INCIDENT: August Complex	DATE: September 2, 2020
---------------------------------	--------------------------------

Major Hazards & Risks: Hydration, Wildlife & Vegetation, Fatigue

Hydration: Are you drinking sufficient fluids throughout the day? Depending on the work you are performing your intake of fluids needs to be adequate to replace what you are losing. Water is the best choice to stay hydrated. If you choose electrolyte replacement drinks it is recommended that be only 50% of your fluid intake.

Wildlife/Local vegetation: Bees, bears, poison oak, and snakes are present in the fire area. See the box below for more information on bees. Keep trash off the line as this will attract wildlife. Leave snakes alone and give them plenty of opportunity to move out of the area when seen. Learn to identify poison oak if you are unfamiliar with it. The smoke from poison oak can get into the fabric of your clothes so change frequently if possible.

Heavy Equipment: *There is a lot of heavy equipment working on several divisions. Masticators can throw material from the cutter head so stay far away from the flying debris. Watch for equipment on roads, especially where sight distance is limited. **Only approach heavy equipment when you are cleared to by the equipment boss, task force leader or other supervisor.***

*****Use your headlights so others can see you, especially in smoke or dust.*****

Watch Out



Example of Serpentine rock containing asbestos

BEE STINGS

Identify personnel allergic to stings and review their personal procedure – epi pens. Monitor anyone who is stung for breathing difficulties.

If breathing is difficult or there are stings to head, face or chest, call for line medic.

Look for nests before digging, moving logs or sawing.

Identify, flag & communicate nests to all.

Watch for yellow jackets around fruit, meat and drinks.

Critical Logistical Locations - 9/2/2020

Feature	Label	Latitude (WGS84)	Longitude (WGS84)
Drop Point	DP-1	39° 47.657' N	122° 56.139' W
Drop Point	DP-10	39° 36.890' N	122° 58.291' W
Drop Point	DP-11	39° 27.910' N	122° 53.606' W
Drop Point	DP-12	39° 33.545' N	122° 35.398' W
Drop Point	DP-13	39° 34.703' N	122° 51.979' W
Drop Point	DP-14	39° 41.887' N	122° 59.498' W
Drop Point	DP-15	39° 30.58630146' N	122° 56.26787310' W
Drop Point	DP-16	39° 31.40121888' N	122° 56.46896502' W
Drop Point	DP-17	39° 31.90623822' N	122° 56.99465478' W
Drop Point	DP-18	39° 31.12126482' N	122° 42.88468872' W
Drop Point	DP-19	39° 27.78877500' N	122° 44.42262540' W
Drop Point	DP-2	39° 51.584' N	122° 55.413' W
Drop Point	DP-20	39° 30.78481446' N	122° 46.39648278' W
Drop Point	DP-3	39° 52.630' N	122° 57.003' W
Drop Point	DP-4	39° 55.042' N	122° 40.716' W
Drop Point	DP-5	39° 53.605' N	122° 42.353' W
Drop Point	DP-6	39° 43.980' N	122° 50.591' W
Drop Point	DP-7	39° 42.960' N	122° 48.671' W
Drop Point	DP-8	39° 39.121' N	122° 48.319' W
Drop Point	DP-9	39° 38.570' N	122° 47.321' W
Drop Point	DP-21	39° 56.29548617' N	122° 45.48049770' W
Drop Point	DP-22	39° 58.59293702' N	122° 44.77765091' W
Drop Point	DP-23	39° 43.13820849' N	123° 00.39507726' W
Helispot	H-0	39° 22.323' N	122° 32.049' W
Helispot	H-1	39° 39.221' N	122° 43.033' W
Helispot	H-10	39° 31.49292908' N	122° 50.75635840' W
Helispot	H-11	39° 34.40725556' N	122° 42.16298351' W
Helispot	H-12	39° 27.74357730' N	122° 44.43114879' W
Helispot	H-2	39° 43.028' N	122° 52.133' W
Helispot	H-4	39° 50.777' N	122° 57.878' W
Helispot	H-5	40° 06.837' N	123° 04.965' W
Helispot	H-7	39° 23.367' N	122° 43.897' W
Helispot	H-9	39° 47.500' N	122° 55.001' W



Air Resource Advisor

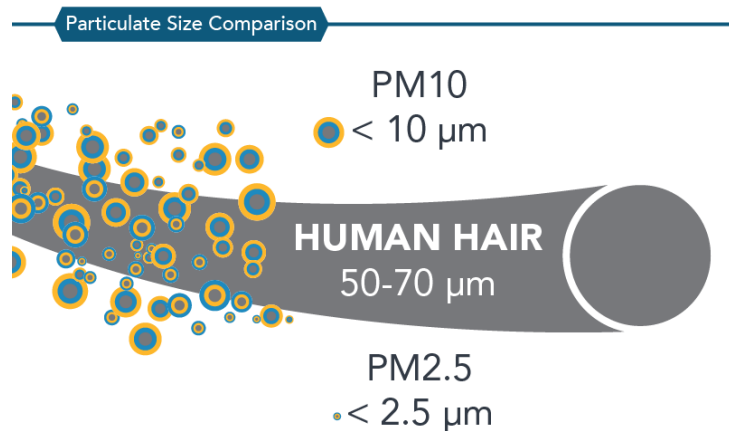
Margaret Key

434.221.9339

aramargaretkey@gmail.com

DID YOU KNOW:

Most smoke particles are less than 2.5 microns in diameter (we call it PM2.5).



Because those particles are so small, they can travel to the deepest parts of the lungs, causing worsening of respiratory diseases including asthma, bronchitis, and chronic obstructive pulmonary disease (COPD), and placing additional stress on the heart.

However, the lungs are incredibly resilient. Giving them a break from smoke helps them clean and heal themselves, which is why the National Ambient Air Quality Standard for PM2.5 is a 24-hr standard instead of a shorter time interval. There is also an annual standard. So remember to get **as much fresh air as you can** while you are here, and **more after you get home**.

Speaking of home, the groups at highest risk from breathing PM2.5 are older adults with chronic heart or lung disease, infants and children (because their lungs are still forming and they are breathing more air per pound of body weight than adults), asthmatics, and pregnant women. If you are in touch with family members in smoky areas, remind them to decrease outdoor activities while smoke concentrations are highest. (They may remind you to heed your own advice, but that's ok!)

Division/Group Assignment List (ICS 204)

Incident Name August Complex			Branch I		Division/Group A	
Operational Period 0700 - 1900			Date 09/02/2020			
Operations Personnel						
N Zone Ops	Dwight Snow / Chris Lundgren (T)		Division Supervisor		Robert Wood / Patrick Krage (T) LWD 9/4	
Planning Ops	Jon Wallace / Derrick Moore (T)		Air Attack Sup. No.			
Branch Director	Mike Brunson / Tim Nutley (T)					
Resources Assigned this Period						
Strike Team/Task Force/ Resource Designator		LWD	Leader	# Persons	Drop Off PT./Time	Pick Up PT./Time
A1 California Smokejumpers		9/6	Matt Weston	7		
C-9 HC1 Eldorado (Out of Service Until 9/3)		(9/16)	Ben Strahan	20		
C-516 Orland Helitack		9/9	Kevin Salcido	4		
E-22 ENG3 Black Range*		9/1	Chris Olguin	3		
E-34 ENG3 Fire Trax 357		9/15	Brad Martin	3		
E-182 ENG3 DS Fire 14		9/8	Robert Degnall	3		
E-93 ENG4 JD Forestry 2		9/6	Alberto Garcia	3		
E-200 ENG4 Castle Mountain		9/8	James Huckelba	3		
E-31 ENG5 Alaska Fire 51*		8/30	Brian Terry	3		
E-196 ENG6 Southeast Forest Resources		9/12	Steve Guckian	3		
E-130 ENG6 Alpine Wildfire 8		9/5	Jake Heckathorn	3		
E-191 ENG6 Williams Wildland Fire		9/14	Willie Newsome	3		
E-17 DOZ2 Humphrey		9/2	Ron Humphrey	2		
E-175 DOZ2 Jake Lovato Trucking		9/7	Jacob Lovato	1		
E-3 MAST1 Diversified Resources		9/4	Scott Valesco	1		
E-373 MAST Allen's Water Tender Service		9/12	Christy Price	1		
E-50 WTS2 Lenihan 2*		8/31	Fred Lenihan	1		
E-112 WT2 Dustbusters LLC		9/9	Michael Edwards	1		
O-299 TFLD		9/8	Dave Bakas	1		
O-67 TFLD		9/6	Brendon McNeil	1		
O-128 TFLD(T)		9/5	Angel Avila	1		
O-563 HEQB(T)		9/15	Randall McLain	1		
O-78 SOF2		9/9	Larry Connell	1		Anthony Peak Lookout
O-232 SOFR		9/6	Jeff Kerr	1		Anthony Peak Lookout
O-421 READ		9/10	Derek Eysenbach	1		
O-392 REAF		9/11	Jackie Beidl			
O-210 EMTF		9/6	Derek Leong	1		
Control Operations/Work Assignments:						
(1) Continue improving line and firing. (2) Conduct tactical burnouts according to Division Supervisor in advance of Glade Fire approaching line. (3) Construct and improve dozer line along the north side of Blue Slide Creek from FH7 road southwest towards Black Butte River. Implement hand line construction within river buffer. (4) Implement defensive firing operations around Keeran Camp and Garnett Camp as necessary if fire reaches top of Rock Basin Ridge.						

Incident Name August Complex			Branch I		Division/Group A	
Operational Period 0700 - 1900			Date 09/02/2020			
Special Instructions: Use caution around snags and flag as needed for safety; Use caution when driving on roadways and on the fireline; Backhaul excessive equipment and trash. Follow all COVID protocols and precautions; READS will call DIVS when entering. *Extension application may be pending.						
Division/Group Communication Summary						
Function	Channel Name	RX Frequency N/W	RX Tone/NAC	TX Frequency N/W	TX Tone/NAC	Mode
COMMAND	CMD 4	172.6750	T4 / 136.5	163.0375	T4 / 136.5	
TACTICAL	NIFC T5	166.7250	T4 / 136.5	166.7250	T4 / 136.5	
AIR TO GROUND	A/G TAC	172.3500		172.3500		
Prepared by RESL(T) Steverson Moffat			Approved by PSC1(T) Greg Sanders		Date 09/01/20	Time 2000

Division/Group Assignment List (ICS 204)

Incident Name August Complex			Branch I		Division/Group C	
Operational Period 0700 - 1900			Date 09/02/2020			
Operations Personnel						
North Zone Ops		Dwight Snow / Chris Lundgren (T)		Division Supervisor		K. Carpenter LWD 9/4 / R. Hoyle (T) RR 9/1-9/2 – LWD 9/16
Planning Ops		Jon Wallace / Derrick Moore (T)		Air Attack Sup No.		
Branch Director		Mike Brunson / Tim Nutley (T)				
Resources Assigned this Period						
Strike Team/Task Force/ Resource Designator		LWD	Leader	# Persons	Drop Off PT./Time	Pick Up PT./Time
C-11 Mad River		9/16	Tad Hair	20		
C-98 T2IA Firestorm		9/13	Alex Rhea	20		
E-44 ENG3 Allied		9/5	Wiley Volz	3		
E-12 ENG3 Clearwater 62		9/6	Stuart Johnson	3		
E-24 ENG3 Wildfire Support 316		9/9	Ryan Campion	3		
E-13 ENG6 Smokin Ridge 311		9/10	Fred Deffer	4		
E-14 ENG6 Rocky Point		9/9	Kevin Trapp	3		
E-88884 ENG6 MNF Utility 352		9/4	Everett Freeman	3		
E-47 DOZ2 Let R Buck		9/6	Bob Trent	2		
E-48 DOZ2 Wycoff		9/5	Billy Wycoff	2		
E-271 DOZ2 Batte Enterprises		9/10	Matt Lasiter	1		
E-88886 WT MNF 58		9/4	Fred Burrows	2		
E-52 WT Dietz 106		9/7	Richard McGowan	2		
E-21 WTS2 Partridge Const 14		9/5	Warren Partridge	1		
E-4 MAST Zeb's Tree Service		9/5	Matt Bale	2		
O-301 TFLD		9/9	Ryan Shannahan	1		
O-78 SOF2		9/9	Larry Connell	1		Anthony Peak Lookout
O-232 SOFR		9/6	Jeff Kerr	1		Anthony Peak Lookout
O-321 EMPF		9/9	Bryan Warner	1		
O-318 EMTF		9/9	John Buchan	1		
Control Ops/Assignments:						
<ul style="list-style-type: none"> Continue holding M2 road. Conduct tactical burnouts to stay ahead of main fire. Coordinate closely with Crane Mills resources. 						
Special Instructions:						
<ul style="list-style-type: none"> Use caution around snags and flag as needed for safety. Use caution when driving on roadways and on the fireline. Backhaul excessive equipment and trash. Follow all COVID protocols and precautions. READS will call DIVS when entering. 						
*Extension application may be pending.						
Division/Group Communication Summary						
Function	Channel Name	RX Frequency N/W	RX Tone/NAC	TX Frequency N/W	TX Tone/NAC	Mode
COMMAND	CMD 4	172.6750	T4 / 136.5	163.0375	T4 / 136.5	
TACTICAL	NIFC T6	166.7750	T4 / 136.5	166.7750	T4 / 136.5	
AIR TO GROUND	A/G TAC	172.3500		172.3500		
Prepared by RESL(T) Steverson Moffat			Approved by PSC1(T) Greg Sanders		Date 09/01/20	Time 2000

Division/Group Assignment List (ICS 204)

Incident Name August Complex			Branch I		Division/Group D	
Operational Period 0700 - 1900			Date 09/02/2020			
Operations Personnel						
North Zone Ops		Dwight Snow / Chris. Lundgren (T)		Division Supervisor		Jason Packard LWD 9/4 / W. McKinney (T) LWD 9/4 F. Alves (T) x
Planning Ops		Jon Wallace / Derrick Moore (T)		Air Attack Sup No.		
Branch Director		Mike Brunson / Tim Nutley (T)		x = not checked in		
Resources Assigned this Period						
Strike Team/Task Force/ Resource Designator		LWD	Leader	Number Persons	Drop Off PT./Time	Pick Up PT./Time
C-64	IHC Big Bear	9/10	Howard Deets	20		
C-33	HC2 OC 21	9/10	John Cox	20		
C-93	HC2 OC 22	9/8	Rex Sundstrom	20		
E-195	ENG6 DB Jet	9/8	Robert Chandler	3		
E-15	ENG6 Texas Fire Service 55	9/3	Carlos Magana	3		
E-192	ENG6 Arkansas 631	9/10	Kory Garrie	3		
E-173	DOZ2 Tough Company 02	9/10	Jeremy Todd	2		
E-172	DOZ2 D17 Ben Trucking	9/8	Arnie Torres	1		
E-270	DOZ2 CM Dozer	9/9	Steven Edsall	1		
E-18	DOZ2 Rosevear LLC	9/4	Carl Steinmann	2		
O-337	TFLD(T)	9/6	Bradly Taylor	1		
O-30	HEQB	9/3	Ron Rockis	1		
O-43	HEQB	9/3	Phil Oosahwe	1		
O-342	STEQ	9/9	Trent Duncan	1		
O-232	SOFR2	9/10	Steven Counts	1		
O-454	SOFR(T)	9/13	Dennis Wilson	1		
O-129	REAF	9/6	Sarah Ridenour-Chamberlin	1		
O-69	READ	9/6	Lowell Thomas	1		
O-502	EMPF	9/13	Shawn Clark	1		
Control Operations/Work Assignments:						
<ul style="list-style-type: none"> • Hold and improve line along west flank of the Tatham Fire. • Coordinate closely with Crane Mills resources to protect private landholdings. 						
Special Instructions						
Use caution around snags and flag as needed for safety; use caution when driving on roadways and on the fire line. Follow all COVID protocols and precautions. READS will call DIVS when entering.						
Division/Group Communication Summary						
Function	Channel Name	RX Frequency N/W	RX Tone/NAC	TX Frequency N/W	TX Tone/NAC	Mode
COMMAND	CMD 3	170.6875	T4 / 136.5	166.5750	T4 / 136.5	
TACTICAL	NIFC T1	168.0500	T4 / 136.5	168.0500	T4 / 136.5	
AIR TO GROUND	A/G TAC	172.3500		172.3500		
Prepared by RESL(T) Steverson Moffat			Approved by PSC1(T) Greg Sanders		Date 09/01/20	Time 2000

Division/Group Assignment List (ICS 204)

Incident Name August Complex			Branch II		Division/Group T	
Operational Period 0700 - 1900			Date 09/02/2020			
Operations Personnel						
South Zone Ops		Paul Reynolds		Division/Group Supervisor		Scott Cones LWD 9/3 / George Troisi (T) LWD 9/2
Planning Ops		Jon Wallace / Derrick Moore (T)		Air Attack Supervisor No.		
Branch Director		Michael Womack / Kerry Clark (T)				
Resources Assigned this Period						
Strike Team/Task Force/ Resource Designator		LWD	Leader	# Persons	Drop Off PT./Time	Pick Up PT./Time
C-8 HC2 Franco 8		9/7	Juan Parras	20		
E-187 ENG3 Outback Fire		9/8	Lance Wolleboek	4		
E-39 ENG3 Shiloh 215		9/2	Ron Thalacker	3		
E-36 ENG3 Black Range 2348*		9/1	Brandon Shepperd	3		
E-26 ENG3 San Juan 31*		9/1	Chad Vecellio	3		
E-193 ENG3 Brush 51		9/8	Phil Felder	4		
E-128 ENG4 Flashback Fire 26		9/4	Richard Orosco	2		
E-127 ENG4 Rattlesnake Ridge 09		9/5	Jermaine Allen	3		
E-12 ENG6 Clearwater		9/6	Paul Shultz	3		
E-16 ENG6 Criddle 60		9/3	Paul Criddle	3		
E-11 ENG6 Sundance		9/3	Matt Abbe	3		
E-194 ENG6 Stark Corporation		9/10	Tommy Pavao	3		
E-281 DO22 North State		9/11	George Poe	1		
E-425 DO22 MNF3		9/12	Derek Lamb	1		
E-27 WT Precision Towing 36		9/7	Greg Carter	1		
O-366 TFLD		9/11	Jason Wickhizer	1		
O-360 TFLD		9/11	Dale Woitas	1		
O-150 TFLD (T)		9/4	Zach Boness	1		
O-219 SOF2		9/7	Troy Floyd	1		
O-149 SOFR (T)		9/5	Lem Johnson	1		
O-497 READ		9/7	Robert Weaver	1		
O-324 EMPF		9/9	John Moody	1		
Control Operations/Work Assignments:						
(1) Implement defensive firing operations around Lee Logan Camp as necessary. (2) Hold Hull Fire east of M1 road. (3) Conduct tactical burnouts along M1 road if fire crosses private land north of Red Rock. Special Instructions- Contact READ for locations of naturally occurring asbestos. READS will call DIVS when entering.						
*Extension application may be pending.						
Division/Group Communication Summary						
Function	Channel Name	RX Frequency N/W	RX Tone/NAC	TX Frequency N/W	TX Tone/NAC	Mode
COMMAND	CMD 2	170.4125	T4 / 136.5	165.9625	T4 / 136.5	
TACTICAL	NIFC T3	168.6000	T4 / 136.5	168.6000	T4 / 136.5	
AIR TO GROUND	A/G TAC	172.3500		172.3500		
Prepared by RESL(T) Steverson Moffat			Approved by PSC1(T) Greg Sanders		Date 09/01/20	Time 2000

Division/Group Assignment List (ICS 204)

Incident Name August Complex			Branch II		Division/Group V	
Operational Period 0700 - 1900			Date 09/02/2020			
Operations Personnel						
South Zone Ops	Paul Reynolds		Division/Group Supervisor		Vic Doig / Colten Moor (T)	
Planning Ops	Jon Wallace / Derrick Moore (T)		Air Attack Supervisor No.			
Branch Director	Michael Womack / Kerry Clark (T)					
Resources Assigned this Period						
Strike Team/Task Force/ Resource Designator	LWD	Leader	Number Persons	Drop Off PT./Time		Pick Up PT./Time
E-126 ENG3 CA-SRF 321	9/5	Josh Collum	7			
E-185 ENG6 Windswept 604	9/8	Chris Schiuefelbein	3			
E-197 ENG6 Bird Dog Fire	9/12	Jesse Schmidt	3			
E-113 WTS2 Weber Fire 266	9/7	Kyle Braegger	1			
E-116 WTS2 Rocky Point 101	9/7	Shawn Shelevy	1			
E-273 DO22 STF 52	9/11	Craig Martin	1			
E-136 DO22 Westland	9/11	Gary Quinones	1			
E-272 DO22 North State	9/11	Tanner Parks	1			
E-262 WTS1	9/8	Dave Pierce	1			
O-219 SOF2	9/7	Troy Floyd	1			
O-149 SOFR (T)	9/11	Lem Johnson	1			
O-497 READ	9/7	Robert Weaver	1			
O-324 EMPF	9/9	John Moody	1			
Control Operations/Work Assignments:						
<ul style="list-style-type: none"> Construct and improve dozer line from M1 road northeast along Doane Ridge towards Black Butte River. Implement hand line construction within river buffer. 						
Special Instructions:						
Use caution around snags and flag as needed for safety; use caution when driving on roadways and on the fire line; backhaul excessive equipment and trash. Follow all COVID protocols and precautions.						
Contact READ for locations of naturally occurring asbestos. READS will call DIVS when entering.						
Division/Group Communication Summary						
Function	Channel Name	RX Frequency N/W	RX Tone/NAC	TX Frequency N/W	TX Tone/NAC	Mode
COMMAND	CMD 2	170.4125	T4 / 136.5	165.9625	T4 / 136.5	
TACTICAL	NIFC T7	168.2500	T4 / 136.5	168.2500	T4 / 136.5	
AIR TO GROUND	A/G TAC	172.3500		172.3500		
Prepared by RESL(T) Steverson Moffat		Approved by PSC1(T) Greg Sanders			Date 09/01/20	Time 2000

Division/Group Assignment List (ICS 204)

Incident Name August Complex			Branch II		Division/Group Contingency	
Operational Period 0700 - 1900			Date 09/02/2020			
Operations Personnel						
South Zone Ops	Paul Reynolds		Division/Group Supervisor	Rocky Berry (Arrive 9/2/20)		
Planning Ops	Jon Wallace / Derrick Moore (T)		Air Attack Supervisor No.			
Branch Director	Michael Womack / Kerry Clark (T)					
Resources Assigned this Period						
Strike Team/Task Force/ Resource Designator	LWD	Leader	Number Persons	Drop Off PT./Time	Pick Up PT./Time	
O-235 FMOD Pacific Ridgeline	9/6	Gabriel Satela	2			
O-236 FMOD Tacoma Fallers	9/7	Tacoma Manuel	2			
O-401 FMOD Pacific Ridge Felling Mod	9/12	Adam Miller	2			
O-403 FMOD Art of Felling Trees	9/12	Roy Hauser	2			
O-398 FMOD North Zone Fallers	9/12	Bill Smith	2			
O-399 FMOD Alaska Cutter 1	9/12	James LeClair	2			
O-397 FMOD God and Country	9/13	William Ries	2			
O-400 FMOD Kyle Jackson Tree Service	9/13	Kyle Jackson	2			
O-402 FMOD Wildfire Resources & Services	9/14	Paul Joslin	2			
O-404 FMOD Jamison General Land Mgmt.	9/13	Lawrence Dolezal	2			
E-407 CHIP Grayback Forestry	9/14	Corey Gee	2			
E-413 CHIP Pacific Ridgeline Forestry	9/15	Kade Doyle	2			
E-414 CHIP Sunkler	9/14	Butch Sunkler	2			
Control Operations/Work Assignments:						
<ul style="list-style-type: none"> • Utilize falling mods to clear road shoulders out to 25 feet from edge of road. • Will be followed-up by military chipping operations beginning Thursday 9/3/20. 						
Special Instructions						
Use caution around snags and flag as needed for safety. Use caution when driving on roadways and on the fire line. Follow all COVID protocols and precautions. Contact READ for locations of naturally occurring asbestos. READS will call DIVS when entering.						
Division/Group Communication Summary						
Function	Channel Name	RX Frequency N/W	RX Tone/NAC	TX Frequency N/W	TX Tone/NAC	Mode
COMMAND	CMD 3	170.6875	T4 / 136.5	166.5750	T4 / 136.5	
TACTICAL	NIFC T1	168.0500	T4 / 136.5	168.0500	T4 / 136.5	
AIR TO GROUND	A/G TAC	172.3500		172.3500		
Prepared by RESL(T) Steverson Moffat		Approved by PSC1(T) Greg Sanders			Date 09/01/20	Time 2000

Division/Group Assignment List (ICS 204)

Incident Name August Complex			Branch III		Division/Group J/N	
Operational Period 0700 - 1900			Date 09/02/2020			
Operations Personnel						
South Zone Ops		Paul Reynolds		Division Supervisor		Richard Sinkovitz
Planning Ops		Jon Wallace / Derrick Moore (T)		Air Attack Sup No.		
Branch Director		James Sullivan				
Resources Assigned this Period						
Strike Team/Task Force/ Resource Designator		LWD	Leader	Number Persons	Drop Off PT./Time	Pick Up PT./Time
C-31	HC2 Torres	9/7	Emilio Peralta	20		
E-33	ENG3 J3 Contracting 9	9/7	Ryan Mitchell	3		
E-23	ENG3 Spence Industrial 3492*	8/31	Galen Pawson	3		
E-183	ENG3 Archer Mountain 15	9/6	Tom Hatton	3		
E-198	ENG6 Wildlands 23 (OOS for Repairs)	(9/12)	David Hogrefe	3		
E-199	ENG6 Wildlands 8	9/12	Darryn Warner	3		
O-79	SOF2	9/9	Tommy Hawkins	1		
O-149	SOFR(T)	9/12	Brian Plume	1		
O-69	READ	9/6	Lowell Thomas	1		
O-519	REAF	9/13	Jason Martin	1		
O-495	READ (T) (Out of Service 9/1 – 9/4)	-	Peter Anderer	1		
Control Operations/Work Assignments:						
<ul style="list-style-type: none"> • Hold line. • Patrol fire perimeter for hot spots from Knoll Springs Ridge to Forest Service boundary and Rattlesnake Creek. 						
Special Instructions:						
<p>Use caution around snags and flag as needed for safety, Use caution when driving on roadways and on the fire line. Backhaul excessive equipment and trash. Follow all COVID protocols and precautions. READS will call DIVS when entering.</p> <p style="text-align: right;">*Extension application may be pending.</p>						
Division/Group Communication Summary						
Function	Channel Name	RX Frequency N/W	RX Tone/NAC	TX Frequency N/W	TX Tone/NAC	Mode
COMMAND	CMD 1	170.0000	T4 / 136.5	166.6750	T4 / 136.5	
TACTICAL	NIFC T5	166.7250	T4 / 136.5	166.7250	T4 / 136.5	
AIR TO GROUND	A/G TAC	172.3500		172.3500		
Prepared by RESL(T) Steverson Moffat		Approved by PSC1(T) Greg Sanders			Date 09/01/20	Time 2000

Division/Group Assignment List (ICS 204)

Incident Name August Complex			Branch IV		Division/Group O	
Operational Period 0700 - 1900			Date 09/02/2020			
Operations Personnel						
South Zone Ops		Paul Reynolds		Division/Group Supervisor		Shannon Banks x / Ray Reyes (T) x
Planning Ops		Jon Wallace / Derrick Moore (T)		Air Attack Supervisor No.		
Branch Director		Joe Tieso x		x = not checked in		
Resources Assigned this Period						
Strike Team/Task Force/ Resource Designator		LWD	Leader	Number Persons	Drop Off PT./Time	Pick Up PT./Time
C-60	HC1 Elk Mountain	9/7	Jimmy Fox	19		
	ENG3 MNF-52	-	Freeman	3		
	ENG3 KNF-57	-	Mota	6		
E-389	ENG3 KNF E-25 (Night Ops)	9/12	Philip Parashis	5		
E-390	ENG3 KNF E-378 (Night Ops)	9/12	Ben Grotting	5		
E-387	ITAC3 FS TF8 (Night Ops)	9/12	Augustin Rodriguez	5		
	DOZ2	-	Peters	2		
E-174	DOZ2 Kit Company	9/9	Ike Thomason	1		
	WT Tahoe 31	-	Rasmussen	2		
	EQTR	-	Jackson	1		
	HEQB (T)	-	Knoll	1		
O-79	SOF2	9/9	Tommy Hawkins	1		
O-149	SOFR(T)	9/5	Brian Plume	1		
O-519	REAF	9/13	Jason Martin	1		
O-495	READ (T) (Out of Service 9/1 – 9/4)	-	Peter Anderer	1		
O-326	EMPF	9/10	Cody Bennett	1		
O-323	EMPF	9/9	Rick Bostian (Night)	1		
Control Operations/Work Assignments:						
<ul style="list-style-type: none"> • Hold, mop-up, and patrol. 						
Special Instructions:						
<ul style="list-style-type: none"> • Use caution around snags and flag as needed for safety; use caution when driving on roadways and on the fireline; backhaul excessive equipment and trash. Follow all COVID protocols and precautions; READS will call DIVS when entering. • SOFRs will maintain contact with resources as they transition along the control lines between DIV O and DIV R. 						
Division/Group Communication Summary						
Function	Channel Name	RX Frequency N/W	RX Tone/NAC	TX Frequency N/W	TX Tone/NAC	Mode
COMMAND	CMD 1	170.0000	T4 / 136.5	166.6750	T4 / 136.5	
TACTICAL	NIFC T6	166.7750	T4 / 136.5	166.7750	T4 / 136.5	
AIR TO GROUND	A/G TAC	172.3500		172.3500		
Prepared by RESL(T) Steverson Moffat		Approved by PSC1(T) Greg Sanders			Date 09/01/20	Time 2000

Division/Group Assignment List (ICS 204)

Incident Name August Complex			Branch IV		Division/Group R	
Operational Period 0700 - 1900			Date 09/02/2020			
Operations Personnel						
South Zone Ops		Paul Reynolds		Division Supervisor		Will Marcks x / Shilo Springstead (T) LWD 9/10
Planning Ops		Jon Wallace / Derrick Moore (T)		Air Attack Sup No.		
Branch Director		Joe Tieso x				x = not checked in
Resources Assigned this Period						
Strike Team/Task Force/ Resource Designator		LWD	Leader	Number Persons	Drop Off PT./Time	Pick Up PT./Time
C-57 HC2IA Diamond Fire 16		9/7	Phillips	20		
C-58 Franco HC2		9/9	Cisneros	20		
C-514 Willits Helitack		9/6	Mike Walsh	5		
E-435 ENG3 MNF 345		9/1	Moreno (not checked in)	4		
E-X ENG3 MDF 356		9/2	Polly	5		
E-X ENG3 MDF 46		9/2	Simpson	5		
E-X ENG3 Ice 29		9/1	Teitus	3		
E-X ENG6 HB Forestry		-	Hartman	3		
E-X ENG6 Rocky Point		-	Flores	3		
E-X DOZ2		-	McBride	2		
E-19 DOZ2 Henthorn Equipment		9/3	Jeff Henthorn	2		
E-135 DOZ2 Dodge Boys Excavating		9/9	Jeff Werry	1		
E-X WT2 KNF 21		9/2		2		
O-29 HEQB		8/31	Jeff Hakola	1		
O-79 SOF2		9/9	Tommy Hawkins	1		
O-149 SOFR(T)		9/5	Brian Plume	1		
O-495 READ(T) (Out of Service 9/1 – 9/4)		-	Peter Anderer	1		
O-325 EMPF		9/9	Matthew Chacanaca	1		
Control Operations/Work Assignments						
<ul style="list-style-type: none"> Hold western flank of Hull Fire inside lines. 						
Special Instructions						
<p>Use caution around snags and flag as needed for safety.</p> <p>Use caution when driving on roadways and on the fire line.</p> <p>Backhaul excessive equipment and trash. Follow all COVID protocols and precautions.</p> <p>READS will call DIVS when entering.</p>						
Division/Group Communication Summary						
Function	Channel Name	RX Frequency N/W	RX Tone/NAC	TX Frequency N/W	TX Tone/NAC	Mode
COMMAND	CMD 2	170.4125	T4 / 136.5	165.9625	T4 / 136.5	
TACTICAL	NIFC T1	168.0500	T4 / 136.5	168.0500	T4 / 136.5	
AIR TO GROUND	A/G TAC	172.3500		172.3500		
Prepared by RESL(T) Steverson Moffat			Approved by PSC1(T) Greg Sanders		Date 09/01/20	Time 2000

Division/Group Assignment List (ICS 204)

Incident Name August Complex			Branch V		Division/Group W	
Operational Period 0700 - 1900			Date 09/02/2020			
Operations Personnel						
North Zone Ops	Dwight Snow / Tim Nutley (T)		Division/Group Supervisor		Mike Malcolm / Jessica Vincent (T) Colby Smith (T) LWD 9/3	
Planning Ops	Jon Wallace / Derrick Moore (T)		Air Attack Supervisor No.			
Branch Director	Michael Heard / Shawn Nagle (T)					
Resources Assigned this Period						
Strike Team/Task Force/ Resource Designator		LWD	Leader	# Persons	Drop Off PT./Time	Pick Up PT./Time
E352 ENG3 Shasta-Trinity		9/9	Mike Gregory	5		
E313 ENG3 Shasta-Trinity		9/11	Elliot Groo	5		
E108 ENG3 J3 Contracting		9/12	Curtis	3		
E79 ENG3 Alder Creek		9/6	Esai Jasso	3		
E104 ENG6 Arrow Fire		9/1	Chris Desrosiers	3		
E66 WT2 Shasta-Trinity		9/11	Thaddeus Eason	1		
E-X DOZ4 6RNF		9/14	Dylan & Moore	2		
E59 DOZ2 Lone Star		9/9	N. Stemple	1		
E66 Excavator Stoney Creek		9/9	Luke Andrew	1		
TFLD (T)		9/12	Keith Rohrs	1		
HEQB		-	Jack Turner	1		
HEQB		-	Cody Camara	1		
Equipment Operator		9/2	Dustin Wenger	1		
O-555 SOFR		9/14	Jason Jones	1		
O-329		9/2	Kevin Klytta	1		
Control Operations/Work Assignments:						
<ul style="list-style-type: none"> • Monitor fire in wilderness. • Construct direct and indirect line construction on the Shasta-Trinity National Forest. Hold existing line. • Coordinate with resources on Shasta-Trinity National Forest and the Six Rivers National Forest. 						
Special Instructions:						
Use caution around snags and flag as needed for safety; Use caution when driving on roadways and on the fireline; Backhaul excessive equipment and trash. Follow all COVID protocols and precautions; READS will call DIVS when entering.						
Division/Group Communication Summary						
Function	Channel Name	RX Frequency N/W	RX Tone/NAC	TX Frequency N/W	TX Tone/NAC	Mode
COMMAND	CMD 5	173.7500	T4 / 136.5	163.0375	T4 / 136.5	
TACTICAL	NIFC T1	168.0500	T4 / 136.5	168.0500	T4 / 136.5	
AIR TO GROUND	A/G TAC	172.3500		172.3500		
Prepared by RESL(T) Steverson Moffat			Approved by PSC1(T) Greg Sanders		Date 09/01/20	Time 2000

AIR OPERATIONS SUMMARY
ICS 220

Prepared By: Mike Mowery

Prepared Date: 9/01/2020

Prepared Time: 1800

1. INCIDENT NAME: August Complex	2. OPS PERIOD DATE: 9/02/2020	START TIME: 0700	END TIME: 1930	SUNRISE: 0638	SUNSET: 1939
--	---	----------------------------	--------------------------	-------------------------	------------------------

3. REMARKS (Safety Notes, Hazards, Air Operations Special Equipment, etc.): Track all dip site locations/number of dips/gallons taken. Track all drop locations/number of drops/gallons dropped. All GPS data to be collected in DEGREES, MINUTES, DECIMAL MINUTES format. Avoid Aerial Application of retardant/foam/agent within 300' of waterways, bodies of water, etc. If Retardant/foam/agent is dropped within these areas, immediately notify the AOB and provide the following information: Lat/Long, estimated number of gallons and a map detailing the area. CAUTION: POWERLINES AND SMOKE DIP SITES: No dipping out of Eel River and Black Butte Creek	4. Helibase Information: Orland Helibase 39 43.16 122 08.48 Willits Helibase 39 27.04 123 22.3 Stonyford Cargo (H-0) 39 22.32 122 34.04	5. TFR's: 8 point polygon Altitude 12,000 ft. NOTAM # 0/9569 Frequency: 124.2250 http://tfr.faa.gov
--	--	--

6. PERSONNEL	NAME	PHONE #	FREQUENCIES	RX	TX	8. Medevac: Guard 821 @ Redding on request ALS Hoist. 24 hrs. Request through Dispatch on Command repeater—Lat/Long and Vis. AIRTANKERS- order thru ATGS
AOBD	Mike Mowery	870-615-0287	Air Tactics	172.4500	172.4500	
AOBD-t	Mike O'Leary	239-336-9789	Rotor Victor	124.2250	124.2250	HLCO: 2LM Bell 206 L4 Will use available helicopter as platform or fixed wing for ATGS
ASGS	Bob Yeager	318-613-3683	Command 4 Repeater Linked	172.6750 Tone: T4 136.5	163.0375 Tone: T4 136.5	
Willits Helibase	Justin Buckbee	530-559-4532	A/G Tactical	172.3500	172.3500	
Orland Helibase	Kibby McKibben	559-827-1817	A/G Command (Drone)	168.3375	168.3375	VLATs, Heavy Air tankers and SEATs as assigned
ATGS	Rick Thompson	970-209-6989	TOLC	172.1375	172.1375	
HLCO	Dave Phillips	209-770-0904	CALCORD Calif. Air Ambulance MNF Fire Net Air Guard	156.0750 Tone 156.7 (T6) 171.5500 168.6250 110.9	156.0750 Tone 156.7 (T6) 164.5000 T 1 2 5 6 9 168.6250 No Tone	Missions: Recon, Buckets, Retardant, Medevac, Air Attack, Jumpers/Paracargo Initial Attack w/in TFR, PSD w/ UAS Repeater placement and maintenance

9. Aircraft

FAA N#	TY	MAKE/ MODEL	BASE	AVAIL	START	REMARKS	FAA	TY	MAKE/ MODEL	BASE	AVAIL	START	REMARKS
61AJ	1	CH-47D A-75	Willits	0700	0730	Ex, Buckets	UR-31	3	Drone	ICP	0700	0700	PSD, IR, Video
461WY	1	CH-47 A-109	Willits	0700	0730	Ex, Buckets	804PJ	1	H60 Blackhawk A-106	Orland	0700	0730	Unavailable-1400
212HP H-514	2	Bell 212 HP A-70	Willits	0700	0730	Ex, Buckets, Cargo, Crews	911VR H-516	2	Bell 212 A-81	Orland	0700	0730	Ex, Buckets, Cargo, Crews
							2LM	3	Bell 206 L4 A-83	Orland	0700	0730	Recon, Cargo, Buckets, HLCO

INCIDENT RADIO COMMUNICATIONS PLAN I-205				1. INCIDENT NAME		2. DATE/TIME PREPARED		3. OPERATIONAL PERIOD DATE/TIME			
				AUGUST COMPLEX		9/01/20 1800		9/02/20 0700 - 9/02/20 0700			
4. BASIC RADIO CHANNEL UTILIZATION											
Ch #	Function	Channel Name	Assignment	RX Freq	N/W	RX Tone/NAC	TX Freq	N/W	TX Tone/NAC	Mode Analog (A) Digital (D) Mixed (M)	Remarks
1	COMMAND	CMD 1	DIV J/N,O	170.0000	N	T4 / 136.5	166.6750	N	T4 / 136.5	A	St. John Mtn - NIFC C4
2	COMMAND	CMD 2	DIV T,V,R	170.4125	N	T4 / 136.5	165.9625	N	T4 / 136.5	A	Alder Springs -
3	COMMAND	CMD 3	DIV D CONTINGENCY	170.6875	N	T4 / 136.5	166.5750	N	T4 / 136.5	A	Round Mtn -
4	COMMAND	CMD 4	DIV A, C	172.6750	N	T4 / 136.5	163.0375	N	T4 / 136.5	A	Anthony Peak -
5	COMMAND	CMD 5	W	173.7500	N	T4 / 136.5	163.8250	N	T4 / 136.5	A	Harvey Peak
6	TAC	NIFC T1	DIV D, R, W; CONTINGENCY	168.0500	N	T4 / 136.5	168.0500	N	T4 / 136.5	A	
7	TAC	NIFC T3	DIV T	168.6000	N	T4 / 136.5	168.6000	N	T4 / 136.5	A	
8	TAC	NIFC T5	DIV A, J/N	166.7250	N	T4 / 136.5	166.7250	N	T4 / 136.5	A	
9	TAC	NIFC T6	DIV C, O	166.7750	N	T4 / 136.5	166.7750	N	T4 / 136.5	A	
10	TAC	NIFC T7	DIV V	168.2500	N	T4 / 136.5	168.2500	N	T4 / 136.5	A	
11	IA TAC	NIFC T2	IA	168.2000	N		168.2000	N		A	
12	COMMAND	CDF CMD 7	Line Medic	151.4600	N	T8 / 103.5	159.3900	N	T1 / 110.9	A	Line Medic for DIV D & J
13	A/G	A/G CMD	AIR COMMAND	168.3375	N		168.3375	N		A	
14	A/G	A/G TAC	AIR TAC	172.3500	N		172.3500	N		A	
15	MEDEVAC A/G	CALCORD	MEDICAL	156.0750	N	156.7	156.0750	N	156.7	A	
16	AIRGUARD	GUARD	EMERGENCY	168.6250	N	CSQ	168.6250	N	110.9	A	
5. Special Instructions:											
6. I-205 Prepared By: Communications Unit Leader Trainee				Name: Rob Harendt				Signature: <i>Robert Harendt</i>			

MEDICAL PLAN (ICS 206 WF)

1. Incident Name			2. Operational Period					
August Complex			Date/Time: 09/02/2020					
3. EMS / Ambulance Services								
Name	Location	Phone & EMS Frequency	Advanced Life Support (ALS)					
			Yes	No				
Butte Co. EMS Willows, CA	Willows, Ca	530-934-6431	X					
Butte Co. EMS Collusa, CA	Collusa, CA	530-458-0200	X					
Trinity Life Support Hayfork, CA	Hayfork, CA	530-623-8126	X					
Medic 1 Adventure Medics	DP1	Command	X					
Medic 2 American Ambulance	DP11	Command	X					
Medic 3 American Ambulance	Div D PASKETA SPIKE CAMP	Command	X					
4. Air Rescue / Air Ambulance Services								
Name	Phone	Type of Aircraft & Capability						
Enlo Flight Care Chico, CA1531 Esplanade Chico, CA 95926	800-344-1863	Medical Air Ship, 1 Patient Day and Night						
REACH Air Medical 1524 East St. Redding, CA 96001.	800-338-4045	Medical Air Ship, 1 Patient Day and Night						
REACH Air Medical 4615 Highland Springs Rd Lakeport, CA 95453.	707-324-2400	Medical Air Ship, 1 Patient Day and Night						
GUARD 821 Redding, CA		UH-60 HOIST, ALS, Day/Night						
H-101 CalFire Willits, CA		HOIST, ALS, Day/Night						
H-205 CalFire Chico, CA		HOIST, ALS, Day/Night						
5. Hospitals (all times estimated from incident location)								
Name & Level	GPS Datum – WGS 84 Degrees Decimal Minutes		Travel Time		Phone	Helipad		Address
	Lat:	Long:	Air	Gnd		Yes	No	
Glenn Medical Center	39 44.51'	122 51.02'	15 min	50 min	530-934-1996	X		1133 West Sycamore St. Willows, CA
	VHF:	TX/RX 156.075						
	Trinity Hospital Level 4 Trauma	48° 44.3'						
VHF:	TX/RX 156.075							
Ukiah Valley Medical Center Level 2 Trauma	39° 9.18	123° 12.130	25 min	2.5 Hour	707-462-3111	X	275 Hospital, Dr. Ukiah, CA	
VHF:	TX/RX 156.075							
Enloe Medical Center Level 2 Trauma	39 44.5'	121 51.1						40 Min
VHF:	TX/RX 156.075							
Mercy Medical Center Level 2 Trauma	40 34.33'	122 23.26'	45 Min	2.25 Hour	530-225-6000	X	2175 Rosaline Ave. Redding, CA	
VHF:	TX/RX 156.075							

MEDICAL PLAN (ICS 206 WF)

U.C. Davis Hospital Level 1 Trauma and Burn Center	Lat:	38 33.2'	45 Min	2.25 Hour	916-734-3636 Burn Unit 916-734-3790 ER	X		2315 Stockton Blvd Sacramento, CA
	Long:	121 27.7'						
	VHF:	TX/RX 156.075						

6. Division / Crew Emergency Pre-Plan *Update and discuss with assigned resources daily.*

STONYFORD BASE CAMP	<p>Point of Contact: Frontline Medical Trailer EMS Responders & Capability: BLS/ALS MED-L Kurt Gainer (Medic) 304-704-2970; MED-L Sam Clark (EMT) 870-867-7495 @ Medical Trailer/Yurt</p> <p>Helispot: Stonyford Cargo Lat: / Long: 39° 22.32 ' / 122° 34.04' Elevation: 1,190'</p> <p>If Emergency at ICP Willows call Glenn Co. Sherriff Dept (911). Calling 911 from Base camp connects to Collusa Co.</p>
STONYFORD ICP WILLOWS, CA	<p>Point of Contact: MED-L Shanna Ellis (EMT) 318-229-6515, 318-224-0421 EMS Responders & Capability: BLS</p>
DIVISION CHARLIE	<p>Point of Contact: Warner EMPF/ Buchan EMTF EMS Responders & Capability: ALS</p>
DIVISION DELTA	<p>Point of Contact: Clark EMPF EMS Responders & Capability: ALS</p>
DIVISION ALPHA	<p>Point of Contact: Leong EMTF EMS Responders & Capability: BLS</p>
NIGHT OPS	<p>Point of Contact: Bostian EMPF EMS Responders & Capability: ALS</p>
DIVISION ROMEO	<p>Point of Contact: Chacanaca EMPF EMS Responders & Capability: ALS</p>
DIVISION OSCAR	<p>Point of Contact: Bennett EMPF EMS Responders & Capability: ALS</p>
DIVISION V/T	<p>Point of Contact: Moody EMPF EMS Responders & Capability: ALS</p>
DIVISION WHISKEY	<p>Point of Contact: Klyetta EMP-F EMS Responders & Capability: ALS</p>

7. Remote Aid Stations

	Remote Camp Location(s)	Basic Medical Supplies
	Equipment Available on Site:	Air – Ground –

8. Prepared By (Medical Unit Leader)	9. Ambulance ETA :	10. Reviewed By (Safety Officer)	11. Date/Time
Sam Clark MEDL(t)	Date/Time	Patrick Sheridan	09/02/2020
	09/02/2020		

Line Emergency Day/Night:

Once any injury/illness has occurred:

- Ensure patient receives immediate First Aid and care
- Crew Supervisor to contact Division Supervisor
- Division Supervisor to contact August Communications via on Command Channel and relay information on Medical Incident Report
- **DO NOT USE THE INJURED PERSON'S NAME ON THE RADIO.**
- MEDL and Incident Safety Officer will assist with the coordination of further medical care and mode of transportation.

MEDICAL PLAN (ICS 206 WF)

- Ambulance and/or air resources will be coordinated through MEDL and SOF1.

Basecamp or ICP Emergency

Contact MEDL and SOF1 with patient complaint/condition and location.

- Notify Medical Unit of any injury/illness being transported to Medical Unit prior to transport.

WILDLAND FIRE COVID-19 SCREENING TOOL

Today or in the past 24 hours, have you had any of the following symptoms¹?

Symptom
Cough more than expected?
Shortness of breath or difficulty breathing?
Fever? Chills?
Muscle pain, outside your normal for firefighting?
Sore throat?
New loss of taste or smell?
Fatigue, outside your normal for firefighting?
Headache, outside your normal for firefighting?
Congestion or runny nose, outside your normal for firefighting?
Nausea or vomiting
Diarrhea
<i>* Take temperature with no-touch thermometer, if available *</i>

Instructions for Screening

Item	What to Do
If resource has a cough that is more than expected, shortness of breath or difficulty breathing, or any other symptoms listed.	DO NOT MOBILIZE
At Entries: Consider adequate number of personnel needed for screening. Although medical personnel are ideal, screeners do not have to be medically trained. If resource has cough, shortness of breath or difficulty breathing, or any other listed symptoms including fever (over 100.4) at entry.	DO NOT ANNOUNCE Ask individual to step aside and follow the steps below.

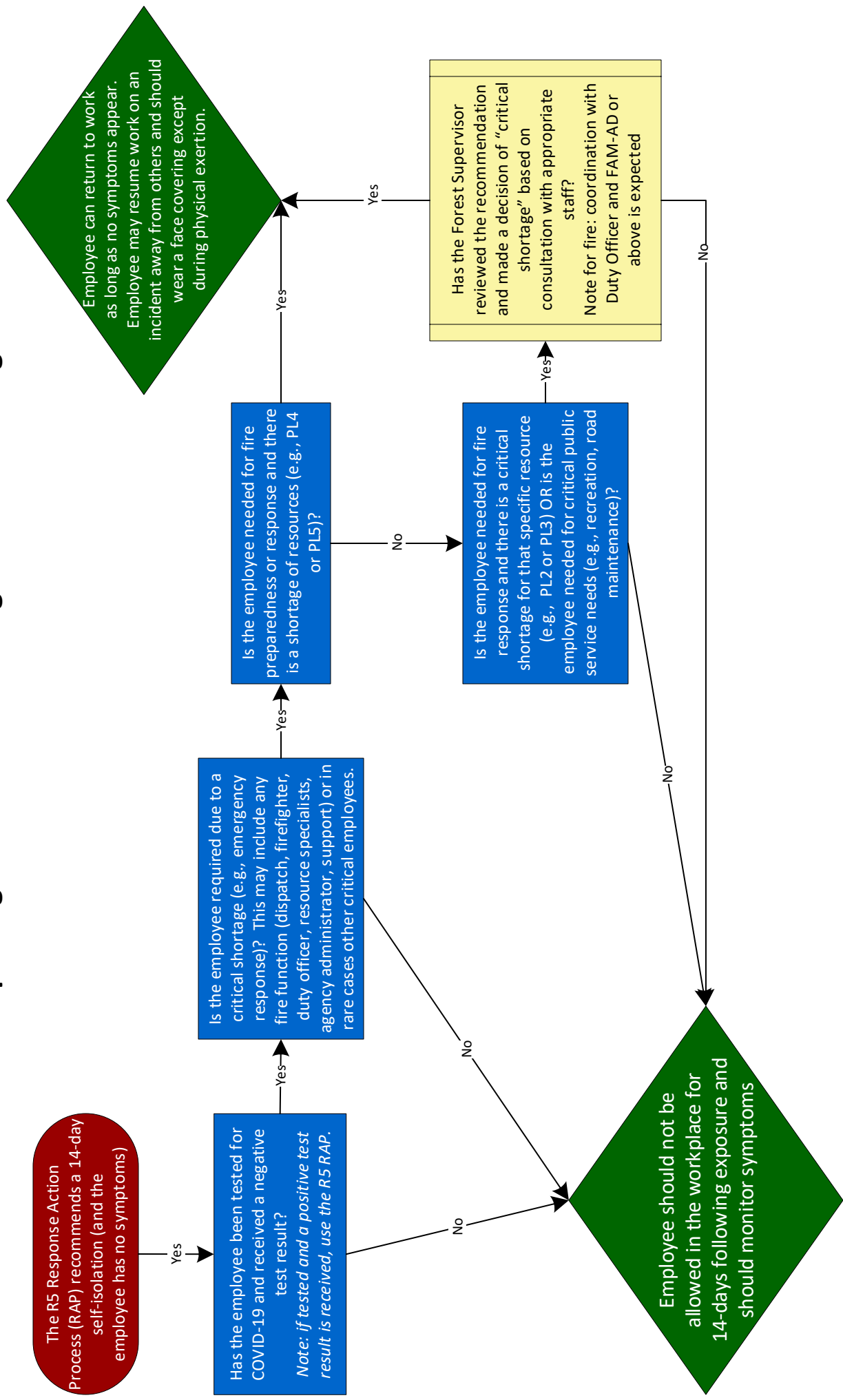
Steps to follow
Escort symptomatic individual to isolation area.
Isolation support personnel should begin documentation.
Have symptomatic individual contact Supervisor for further direction.
Notify public health officials.
Have individual transported as appropriate.
Protect and secure any collected Personal Identifiable Information (PII) or Personal Health Information (PHI).

¹ Symptoms of Coronavirus

<https://www.cdc.gov/coronavirus/2019-ncov/symptoms-testing/symptoms.html>

Region 5: COVID-19 Exposure and Emergency Responders Interpreting CDC Guidance during a Critical Shortage

August 20, 2020



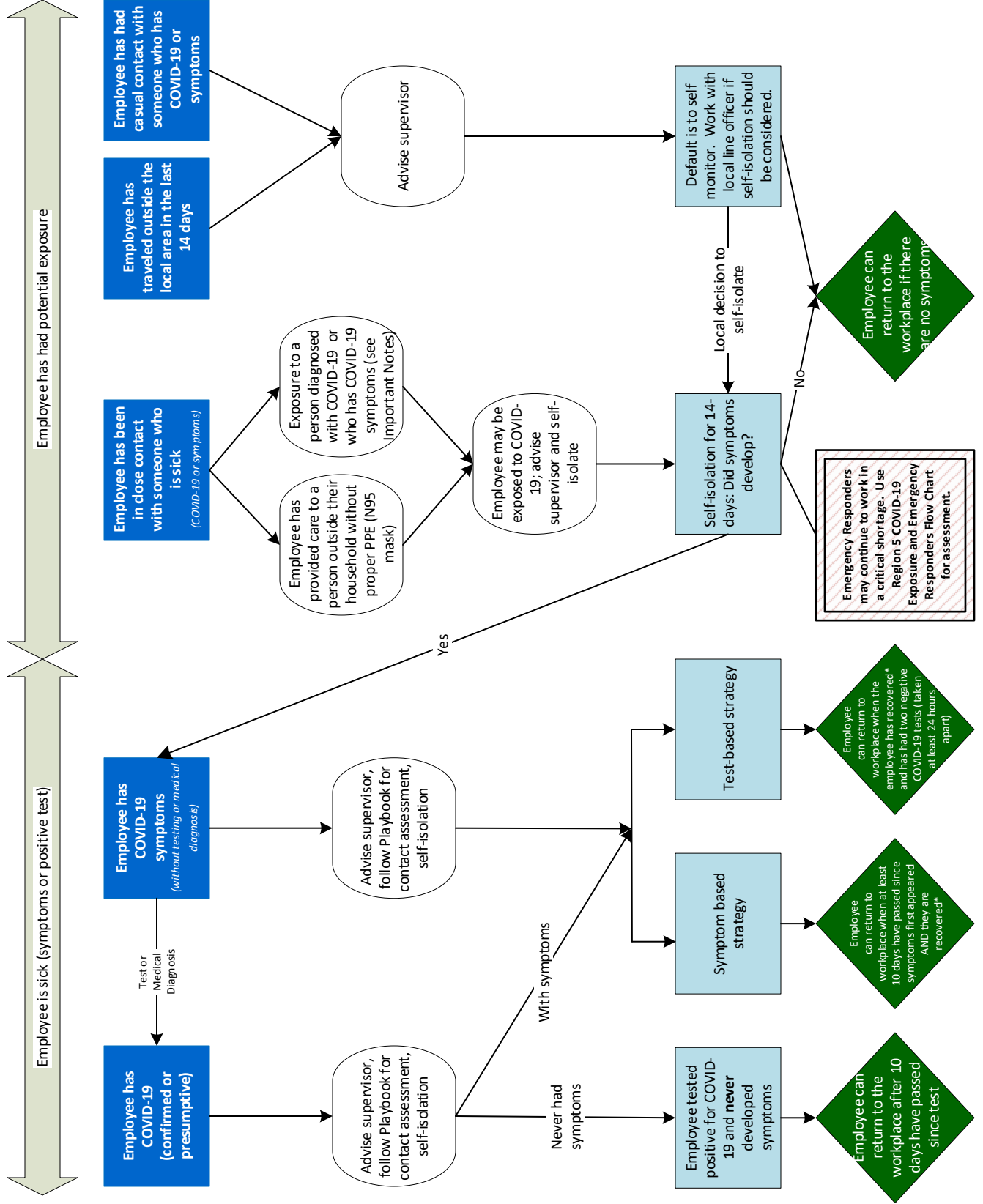
This chart is **NOT** appropriate for anyone who has tested positive for COVID-19 or who is displaying symptoms (fever, body aches, unexplained cough, etc.) and is not recommended for any employee who has been exposed to a cluster (>2) of cases. This chart is intended as a framework, not direction. Local discretion may be needed due to availability of testing and specific circumstances of each case.
* COVID-19 testing may be useful for detecting asymptomatic cases and prevalence in the population.



Region 5 Pacific Southwest Region COVID-19 Response Action Process

August 20, 2020

COVID-19 Response and Employee Notification



Important Notes:

- * Recovered is defined as 10 days since symptoms first appeared AND 24 hours with no fever without the use of fever-reducing medicines AND other symptoms of COVID-19 are improving.
 - Symptoms of COVID-19 include cough, shortness of breath, trouble breathing, fever, chills, repeated shaking with chills, muscle or body aches, headache, sore throat, new loss of taste or smell, congestion or runny nose, nausea or vomiting, or diarrhea.
 - Contact Assessment should be conducted to help determine potential exposure of additional employees; conduct assessment for the 2-day period before illness onset or test date of sick employees, whichever came first.
 - Close contact is defined as less than 6 feet, for at least 15 minutes with or without face coverings/masks. Casual contact is defined as less than 6 feet for less than 15 minutes or more than 6 feet for more than 15 minutes.
 - Any employee in "close contact with someone who is sick" may return to the workplace if the sick person is tested for COVID-19 and the test is negative.
 - Contact with exposed individuals is classified as secondary contact and does not typically require self-isolation unless the exposed individual tests positive.
 - You do not need to self-isolate unless you meet one of the criteria identified.
 - Always follow the advice of a medical provider, if given, including any need for isolation or clearance for return-to-duty.
- This document is subject to change based on CDC guidance.*

Emergency Responders may continue to work in a critical shortage. Use Region 5 COVID-19 Exposure and Emergency Responders Flow Chart for assessment.

Mendocino National Forest August Complex COVID Mitigation Plan

Check-In:

- All personnel will be required to complete COVID-19 questionnaire and undergo thermal screening.

Briefing:

- It is requested that only module leaders and trainees attend briefings as appropriate.

ICP:

- All personnel are to maintain physical distancing and required to wear a face covering while in ICP / Base Camp(s).

Med Plan:

- Refer to the COVID-19 Operational Flowchart and the ICS 206 in the IAP for more information.

Management:

- A qualified Medical Unit Leader will be assigned as an incident COVID Mitigation Manager to ensure established measures are followed.
- Contact is MEDL Shanna Ellis -318-229-6515 or 318-224-0421
- Any Personnel that fail thermal screening will be rechecked manually by medical personnel in the Medical Unit.
- Any personnel that become symptomatic will be evaluated by Medical Personnel and appropriate actions taken per CDC and Federal guidelines.



CHECK-IN PROCEDURES

Virtual Check-In: Please complete online check-in with your smart phone.

Use your Resource Order and Incident Qualification Card to complete the check-in information accurately. For CREWS, only the leader must check in online. For all other resources with multiple people per resource order number, all people should complete check-in.

1. SCAN THE QR CODE and COMPLETE the form in its entirety.



2. EMAIL RESOURCE ORDER AND MANIFEST TO:



or 2020.augustcomplex.resources@firenet.gov

If you do not have the capability or information needed to complete online check-in on your smart phone, please come to Check-In Trailer and knock on the door and someone will come outside to assist you with check-in. Thank You!

Base Camp Check-in Trailer Hours 0600 – 2000

Willows ICP Check-In Hours 0700-2100

FINANCE

Send all finance documentation (SIGNED CTR/shift ticket/AD forms/inspections/etc) to:

2020.augustcomplex.finance@firenet.gov



When submitting a finance document to finance please use the following format in your email subject line:

Resource order number_Last name, First name_Document type_Date
Casual Hires add "AD" after Date

Examples:

0-2_Duck, Daffy_CTR_0821_AD

0-4_Bear, Smokey_CTR_0821

E-34_Bob's Dozer_ST_0821

C-3_Smoky Hot Shots_CTR_0821

For all other Issues/questions use the email above. Be specific in the subject line to ensure your email is directed to the appropriate finance contact.

Document Type	Abbreviation
Crew Time Report SF-261	CTR
Emergency Equipment Shift Ticket OF-297	ST
Resource Order	RO
All Inspections	Inspection
All agreements	Agreement
Casual Hire Form	CH
Invoice	INV
General Message ICS-213	GM
Miscellaneous	MISC

Tentative DMOB September 2 to September 5

DEMOB	REQ #	RESOURCE NAME	KIND	TRV	JETPORT
09/02/2020	C-15	CCC - MONTEREY BAY 2	CC	POV	SAC
09/02/2020	E-22	ENG3 BLACK RANGE	ENG3		
09/02/2020	E-26	ENG3 SAN JUAN BRUSH 31	ENG3	POV	
09/02/2020	E-36	ENG3 BLACK RANGE 2348	ENG3	POV	
09/02/2020	O-100	GLEBOCKI, RADOSLAW	REAF		SMF
09/02/2020	O-121	MAYO, ROGER	SEC1	AOV	SMF
09/02/2020	O-153	DOLHANSKY, EMILY C	GISS		SMF
09/02/2020	O-557	BANKS, SHANNON A	DIVS		SMF
09/03/2020	C-16	CCC - FORTUNA 5	CC	POV	SAC
09/03/2020	E-17	DOZ2 HUMPHREY	DOZ2	POV	
09/03/2020	E-39	ENG3 SHILOH 215	ENG3	POV	
09/03/2020	E-71	JA COPY	EQD	POV	
09/03/2020	E-123	CAMP IN A SACK -T2- EXPEDITORS	TRLR	POV	
09/03/2020	O-11	TROSI, GEORGE	DIVS	AOV	MFR
09/03/2020	O-35	WRIGHT, OTTO LARRY	OSC2	POV	RNO
09/03/2020	O-68	LUNDGREN, CHRIS	ICT3	AOV	
09/03/2020	O-71	DAVIS, JEFF	COMT	AOV	OAK
09/03/2020	O-91	REDMAN, CHARLES FREDRICK	IMET	AOV	BOI
09/03/2020	O-134	WHITE, KATLYN MARIE	SEC2	REN	EAT
09/03/2020	O-143	DEANE, PETER S	SECM	POV	LWS
09/03/2020	O-233	SMITH, COLBY	DIVS		SMF
09/03/2020	O-286.49	JACKSON, KELVIN D	EQTR	AR	ROA
09/03/2020	O-329	KLYTTA, KEVIN	EMPF	REN	SNA
09/04/2020	E-11	ENG6 SUNDANCE FIRE 5	ENG6	POV	
09/04/2020	E-15	ENG6 TEXAS FIRE SERVICE 15	ENG6	POV	
09/04/2020	E-16	ENG6 CRIDDLE CONTRACTING 60	ENG6	POV	
09/04/2020	E-18	DOZ2 ROSEVEAR LLC	DOZ2	POV	
09/04/2020	E-19	DOZ2 HENTHORN EQUIPMENT	DOZ2	POV	
09/04/2020	E-20	WTS2 WARREN PARTRIDGE	WTS2	POV	
09/04/2020	O-43	OOSAHWE, PHILLIP DEWAYNE	DIVS	REN	FAI
09/04/2020	O-45	CONES, SCOTT T	DIVS	AOV	SMF
09/04/2020	O-88	BAKKER, BILL R	ABRO	REN	SMF
09/04/2020	O-103	SHECKELLS, GORDON L	SEC1	AOV	SMF
09/04/2020	O-575	GENTRY, CHRIS	HMGB	AOV	MFR
09/05/2020	E-3	MASTICATOR BOOM MOUNTED T2-DIVERSIFIED RESOURCES	MAST	POV	
09/05/2020	E-128	ENG4 FLASHBACK FIRE 26	ENG4	POV	
09/05/2020	E-88884	ENG6 MNF UTILITY 352	ENG6		
09/05/2020	O-101	CASEY, MICHAEL	SEC1	AOV	SMF
09/05/2020	O-102	CALL, TAD	SEC1	AOV	SMF
09/05/2020	O-104	MCKIBBEN, MELISSA	HEBM	AOV	FAT
09/05/2020	O-126	ASPREY, MICHAEL	AREP		SAC

Tentative DMOB September 2 to September 5

DEMOB	REQ #	RESOURCE NAME	KIND	TRV	JETPORT
09/05/2020		ALLEN, GINGER CYAN	PIOF	REN	GJT
09/05/2020		RIDENOUR-CHAMBERLIN, SARAH	REAF		SMF
09/05/2020	O-131	GREEN HALL, MARIE	RADO	POV	SMF
09/05/2020	O-146	KRAGE, PATRICK	DIVS	AR	GRB
09/05/2020	O-150	BONESS, ZACHARY	TFLD	AOV	FLG
09/05/2020	O-237	JOURDAN, DANIEL J	SEC1	AOV	SMF
09/05/2020	O-286.36	PATTERSON, KAREN FOLEY	FSC1	AR	RDU
09/05/2020	O-286.40	HELMICK, SHERRY D	PROC	AR	ROA
09/05/2020	O-354	KRASKO, TERRY A	PIO1	REN	LIT
09/05/2020	O-415	MCKINNEY, WESLEY JACOB	DIVS		LIT
09/05/2020	O-450	NUTLEY, TIMOTHY CHARLES	OSC2	REN	FSM
09/05/2020	O-463	BRUNSON, MICHAEL H	OPBD	AR	CHA
09/05/2020	O-472	MOORE, DERRICK ALLEN	OSC1	AR	EWN
09/05/2020	O-474	PACKARD, JASON JAMES	DIVS	AR	TPA
09/05/2020	O-478	WOOD, ROBERT	DIVS	AR	SAV

Are you on the DMOB list? Are you supposed to be on the DMOB list?

If you are supposed to be on the DMOB list, there are several things you need to do before leaving the incident:

- Return all equipment to supply and communications.
- Does your vehicle need inspection from Ground Support? If so, get it done!
- Then proceed to the ICP in Willows to meet with finance.

When done call DMOB @ 540-798-2218 answer 5 short questions about your travel and be on your way!

Did you request an extension and your DMOB has not changed!? Talk with resources at Camp.

QUESTIONS? Call 540-798-2218



Public Information

530-487-4602



www.facebook.com/MendocinoNF

inciweb.nwcg.gov/incident/6983

www.fs.usda.gov/mendocino

Communication Goals: Foster good relationships with local cooperators, stakeholders, and the public by providing coordinated, accurate and timely information.

**California Law concerning journalist's access to fires
California Penal Code 409.5(d):**

Media cannot be prevented from accessing the fire unless their presence would impede firefighting operations, the location is a crime scene, or accessing private property without owner permission. If entering a location is hazardous, they should be advised of the situation. Call PIO for more details.



SEND US YOUR PHOTOS

Scan this QR Code to send us
your pictures from the field by email:


2020.AugustComplex@firenet.gov

Consider agency guidelines and potential ramifications before sharing pictures of:

- fireline personnel not wearing full PPE
- identifiable structures (i.e. addresses)
- burning / burned structures
- inmate crews
- faces of children (written parental consent required)
- accident or investigation scenes
- sensitive natural or cultural resources (or QR codes to maps that identify them)
- whiteboards / flipcharts with passwords or internal contacts listed



Human Resource Message



'Work smarter, not harder,' the saying goes. Here on the incident, working smarter includes:

- encouraging one another in our individual assignments,
- maintaining the collective energy and focus of the team, and
- supporting each other in times of adversity, challenge and change.

Remember that we are all here for a common purpose and each of us is making a valuable contribution to our mission.



Tony Torres
Anthony.torres@usda.gov or 505-249-2341
HRSP

TRAINING MESSAGE

Check-in – If you have a position task book (PTB), please check in by scanning the QR code below to initiate the registration process. Please complete the form in its entirety. To complete the registration process, at your earliest convenience, please email a copy of your qualification card and position task book cover to Debra Burgos, TNSP at debra.burgos@usda.gov (if you have questions, please call 404-987-3256).

For your convenience, an electronic ICS-226 and Evaluation Record will be sent to you after you complete the registration process.



[AUGUST COMPLEX TRAINEE REGISTRATION](#)

Demob – In order to receive credit for your assignment, you must 'close out' with the Training Specialist prior to departure.

Close out requirements include:

1. Ensure your trainer(s)/evaluator(s) has/have initialed completed tasks in your PTB;
2. Obtain an Incident Performance Evaluation;
3. Obtain an Evaluation Record;
4. If evaluator initialed #1 on your Evaluation Record, ensure he/she signs as final evaluator (located on the backside of your PTB cover page);
5. Email all documentation (including item #3, when appropriate) to debra.burgos@usda.gov (please do not text);
6. Complete Exit Interview – Scan QR Code below.



[AUGUST COMPLEX TRAINEE EXIT INTERVIEW](#)

A Message from the DOCL

Good morning! I'm your friendly Documentation Unit Leader (DOCL), and I'm providing this message to give you an idea of what is needed from you as far as documentation goes.

- The documentation that applies to each of you are Unit Logs (214s) and General Messages (213s). These can be submitted as a print or electronic copy. The unit log form (214) is found in the daily IAP, and is an important way of documenting anything significant that may have happened during your shift. These records can be very important, especially in the instance of an accident, so please try to get them turned in.
- About those 213s..... I only need the original or electronic document that was sent **to you**. If it is a carbon copy of a 213 that you sent to someone else, please keep that for your own records but I do not need it.
- There are many other documents that should be submitted during an incident, and I have a list available for your particular section at your request. I can also provide you with labeled folders if you need them.
- The new electronic filing system allows you to upload documents directly into Microsoft Teams and the eDoc Box. Please **do not** file these documents in the eDoc Box section folders, but use the folder called **"9 – TO BE FILED"** instead. I have to use a specific naming convention, and this also allows me to know that something was submitted that I need to take care of. The folder is found in Teams under **"Files > General > eDoc Box > Doc Box Template > 9 – To Be Filed"**. For convenience you may create a folder in your section's channel called "To Be Filed", and I will be happy to copy the documents from there.
- If you do not have access to the Microsoft Teams, documentation can be emailed to me at **chris_oelschlager@firenet.gov**.
- **Please send any original paper copies of documents to ICP as often as possible.** A lot of paperwork comes in as a team leaves an incident, and this can be a challenging to handle in a short window of time.

Finally, I'm thrilled to be here working with you and want to assist however I can. Let me know how I can help and I will be happy to.



Thanks so much for your cooperation,
Chris Oelschlager, DOCL
chris_oelschlager@firenet.gov
(270) 871-7302

Stonyford Base Camp



This inset map provides a detailed view of the base camp's layout and organizational structure. It includes a north arrow and labels for various units and facilities:

- Frontline Medical** (white box)
- Medical** (white box)
- Plans Check-in** (white box)
- Comm Unit** (white box)
- RADO** (white box)
- Liaison/PIO** (white box)
- Logistics/Security** (white box)
- US Army** (multiple instances in speech bubbles)
- US Army Safety/Ops** (speech bubble)
- Isolation Tent** (white box)

August Complex Contact List
August Communications 24 Hour 925-817-9846

Position	Name	Number	Position	Name	Number
COMMAND and GENERAL STAFF			OPERATIONS		
Incident Commander	Mark Morales	479-264-7991	Operations Sections Chief	Paul Reynolds	662-418-9743
Incident Commander (T)	Andy Baker	706-400-2150	Operations Sections Chief (T)	Derrick Moore	252-229-0163
Safety Officer	Brian Beisel	270-978-1610	Ops Branch I Dir.	Mike Brunson	706-266-4244
Safety Officer	Pat Sheridan	540-490-1764	Ops Branch II Dir.	Michael Womack	434-547-2670
Information Officer	Michael Williams	470-599-3926	Ops Branch II Dir. (T)	Kerry Clark	205-272-2424
Liaison Officer	Jeff Owenby	828-388-0401	Ops Branch III	Michael Heard	334-343-1624
Liaison Officer	Andy Gaston	706-508-2363	Ops Branch III	Sullivan (T)	
PLANS			Ops Branch IV	Joe Tieso	805-705-3358
Plans Section Chief	Red Anderson	423-716-1350	Planning Ops	Jon Wallace	208-830-1853
Plans Section Chief	Tom Lowry	918-429-4258	Division A	Robert Wood	912-346-0978
Plans Section Chief (T)	Greg Sanders	540-529-3376	Division A (T)	Patrick Krage	715-891-2358
Plans Section Chief (T)	Jeff Adams	512-234-0220	Division C	Kendall Carpenter	918-721-2502
Resources Unit	Joe Robles	803-727-8923	Division C (T)	Robert Hoyle	707-621-2300
Status Check-in	Allison Cochran	256-566-5509	Division D	Jason Packard	352-232-6350
Situation Unit	Scott Hamlet	918-448-3111	Division T	Scott Cones	
FBAN	Mike Housh	912-281-1575	Division V	Vic Doig	352-493-3155
SOPL	Ben Rowland	870-490-0128	Division V (T)	Colten Moor	276-706-7729
Demob Unit	Henry Hickerson	540-798-2218	Division J	Dale Shippelhoute	
GISS	Mannin Dodd	540-239-1640	Division N	Robert Wood	912-346-0978
GISS	Geoff Holden	505-850-3308	Division N (T)	Richard Sinkovitz	912-464-9453
ITSS	Dan Leduc	318-613-0362	Division O	Shannon Banks	530-934-7758
DOCL	Chris Oelschlager	270-871-2302	Division O (T)	R. Reyes	
Training Specialist	Debra Burgos	404-987-3256	Division R	Will Marcks	
Human Resources Sp.	Tony Torres	505-249-2341	Division Cont.	Mike Malcolm	910-770-0810
LOGISTICS			Divison W	Brian Fabbri	
Logistics Section Chief	Chris Alford	571-334-8549	Air Ops Branch Director	Michael Mowery	870-214-0034
Medical Unit Leader	Shanna Ellis	318-229-6515	Air Support Grp Supervisor	Michael O'Leary	239-336-9789
Supply Unit	Sandy Rhodes	501-282-0085	Air Support	Bob Yeager	318-613-3683
Ordering	Natalie Broce	540-798-7313	FINANCE		
Ground Support	Randy Chapin	601-405-5711	Finance Section Chief	Karen Patterson	919-810-7727
Facilities	Lewis Brostrom	763-226-8078	Procurement	Sherry Helmick	916-594-1866
Security Manager	Christopher Cooley	912-660-9397			
Security Manager	Joshua Clemson	423-300-4701	TIME T	Jessica Blackwell	205-275-2585
Comms Unit	Mark Spann	936-208-0488	COMP	Donna Rogers	803-295-3033

Medical Incident Report

FOR A NON-EMERGENCY INCIDENT, WORK THROUGH CHAIN OF COMMAND TO REPORT AND TRANSPORT INJURED PERSONNEL AS NECESSARY.

FOR A MEDICAL EMERGENCY: IDENTIFY ON SCENE INCIDENT COMMANDER BY NAME AND POSITION AND ANNOUNCE "MEDICAL EMERGENCY" TO INITIATE RESPONSE FROM IMT COMMUNICATIONS/DISPATCH.

Use the following items to communicate situation to communications/dispatch.

1. CONTACT COMMUNICATIONS / DISPATCH (Verify correct frequency prior to starting report)

Ex: "Communications, Div. Alpha. Stand-by for Emergency Traffic."

2. INCIDENT STATUS: Provide incident summary (including number of patients) and command structure.

Ex: "Communications, I have a Red priority patient, unconscious, struck by a falling tree. Requesting air ambulance to Forest Road 1 at (Lat./Long.) This will be the Trout Meadow Medical, IC is TFLD Jones. EMT Smith is providing medical care."

Severity of Emergency / Transport Priority	<input type="checkbox"/> RED / PRIORITY 1 Life or limb threatening injury or illness. Evacuation need is IMMEDIATE <i>Ex: Unconscious, difficulty breathing, bleeding severely, 2° – 3° burns more than 4 palm sizes, heat stroke, disoriented.</i> <input type="checkbox"/> YELLOW / PRIORITY 2 Serious Injury or illness. Evacuation may be DELAYED if necessary. <i>Ex: Significant trauma, unable to walk, 2° – 3° burns not more than 1-3 palm sizes.</i> <input type="checkbox"/> GREEN / PRIORITY 3 Minor Injury or illness. Non-Emergency transport <i>Ex: Sprains, strains, minor heat-related illness.</i>	
Nature of Injury or Illness & Mechanism of Injury		<i>Brief Summary of Injury or Illness (Ex: Unconscious, Struck by Falling Tree)</i>
Transport Request		<i>Air Ambulance / Short Haul/Hoist Ground Ambulance / Other</i>
Patient Location		<i>Descriptive Location & Lat. / Long. (WGS84)</i>
Incident Name		<i>Geographic Name + "Medical" (Ex: Trout Meadow Medical)</i>
On-Scene Incident Commander		<i>Name of on-scene IC of Incident within an Incident (Ex: TFLD Jones)</i>
Patient Care		<i>Name of Care Provider (Ex: EMT Smith)</i>

3. INITIAL PATIENT ASSESSMENT: Complete this section for each patient as applicable (start with the most severe patient)

Patient Assessment: See IRPG PAGE 106

Treatment:

4. TRANSPORT PLAN:

Evacuation Location (if different): (Descriptive Location (drop point, intersection, etc.) or Lat. / Long.) Patient's ETA to Evacuation Location:

Helispot / Extraction Site Size and Hazards:

5. ADDITIONAL RESOURCES / EQUIPMENT NEEDS:

Example: Paramedic/EMT, Crews, Immobilization Devices, AED, Oxygen, Trauma Bag, IV/Fluid(s), Splints, Rope rescue, Wheeled litter, HAZMAT, Extrication

6. COMMUNICATIONS: Identify State Air/Ground EMS Frequencies and Hospital Contacts as applicable

Function	Channel Name/Number	Receive (RX)	Tone/NAC *	Transmit (TX)	Tone/NAC *
COMMAND					
AIR-TO-GRND					
TACTICAL					

7. CONTINGENCY: Considerations: If primary options fail, what actions can be implemented in conjunction with primary evacuation method? Be thinking ahead.

8. ADDITIONAL INFORMATION: Updates/Changes, etc.

REMEMBER: Confirm ETA's of resources ordered. Act according to your level of training. Be Alert. Keep Calm. Think Clearly. Act Decisively.