

August Complex

CORRECTED

*MINOR UPDATES TO
- THE 2045*

Incident Action Plan

CA-MNF-000753 (P5NFP420 0508) FS

CA-MNF-000753 (NGW4) DOI

September 5, 2020

0700-1900



Daily Schedule – Pacific Daylight Savings Time

0700 – Operational Briefing – Stonyford, ICP and Virtual

1000 – C&G –Virtual

1500 Pre-Planning Meeting – ICP and Virtual

1600 – Planning AP – ICP and Virtual

1800 – IAP Parts Due

Map QR Code



IAP QR Code



SCAN ME

INCIDENT OBJECTIVES (ICS 202)

1. Incident Name: August Complex	2. Operational Period: Date From: 09-05-2020 Date To: 09-05-2020 Time From: 0700 Time To: 1900																				
<p>3. Objective(s):</p> <p><u>Leaders Intent:</u></p> <p>Suppress the August Complex fires using management strategies and tactics that provide the highest likelihood of success given risks to responders.</p> <p><u>Management Objectives:</u></p> <ol style="list-style-type: none"> 1. Ensure the safety and wellbeing of emergency responders and the public by making timely risk-informed decisions that align with Agency values. 2. Protect natural and cultural resources of Federal, State, and Local interest by engaging agency resource advisors, partners and community stakeholders in effective communication and planning. 3. Develop and implement a strategic plan for the Hopkins Wilderness fires in collaboration with the Shasta-Trinity and Six Rivers National Forests. 4. Foster good relationships with local cooperators, stakeholders and the public by providing coordinated, accurate and timely information. 5. Keep costs commensurate with values at risk by working with the local unit and coordinating with the Agency Administrator and Incident Business Advisor. 6. Coordinate with the Forest's COVID-19 Advisor to ensure COVID mitigation measures are in alignment with Agency expectations and adapt as necessary to changing conditions. 7. Coordinate suppression efforts with CALFIRE and Shasta-Trinity National Forests on the Elkhorn Fire. <p><u>Control Objectives</u></p> <ul style="list-style-type: none"> • Hold the Glade and Tatham Fires south of the M2 road and Riley Ridge to Hull Canyon Road to the 302 Road. Coordinate closely with Crane Mills resources. • Hold the Hull and Doe fires east of the M1 and north of the M3 roads, Brushy Ridge and Horse Ridge to M1 Road and west of the 306 Road. • Construct and improve line along the Doane Ridge working closely with Resource Advisors in Black Butte Wild and Scenic River Corridor. 																					
<p>4. Operational Period Command Emphasis:</p> <p>See attached Weather Forecast</p> <p>General Situational Awareness:</p> <p>See attached Safety Message</p>																					
<p>5. Site Safety Plan Required? Yes No X</p> <p>Approved Site Safety Plan(s) Located at:</p>																					
<p>6. Incident Action Plan (the items checked below are included in this Incident Action Plan):</p> <table style="width: 100%; border: none;"> <tr> <td style="width: 20%;"><input checked="" type="checkbox"/> ICS 203</td> <td style="width: 20%;"><input checked="" type="checkbox"/> Safety Message</td> <td style="width: 20%;"><u>Other Attachments:</u></td> <td style="width: 40%;"></td> </tr> <tr> <td><input checked="" type="checkbox"/> ICS 204</td> <td><input checked="" type="checkbox"/> Weather Forecast</td> <td><input type="checkbox"/></td> <td>_____</td> </tr> <tr> <td><input checked="" type="checkbox"/> ICS 205</td> <td><input checked="" type="checkbox"/> Fire Behavior</td> <td><input type="checkbox"/></td> <td>_____</td> </tr> <tr> <td><input checked="" type="checkbox"/> ICS 206</td> <td><input checked="" type="checkbox"/> Fire COVID-19 Screening</td> <td><input type="checkbox"/></td> <td>_____</td> </tr> <tr> <td><input checked="" type="checkbox"/> ICS 220</td> <td><input type="checkbox"/></td> <td><input type="checkbox"/></td> <td>_____</td> </tr> </table>		<input checked="" type="checkbox"/> ICS 203	<input checked="" type="checkbox"/> Safety Message	<u>Other Attachments:</u>		<input checked="" type="checkbox"/> ICS 204	<input checked="" type="checkbox"/> Weather Forecast	<input type="checkbox"/>	_____	<input checked="" type="checkbox"/> ICS 205	<input checked="" type="checkbox"/> Fire Behavior	<input type="checkbox"/>	_____	<input checked="" type="checkbox"/> ICS 206	<input checked="" type="checkbox"/> Fire COVID-19 Screening	<input type="checkbox"/>	_____	<input checked="" type="checkbox"/> ICS 220	<input type="checkbox"/>	<input type="checkbox"/>	_____
<input checked="" type="checkbox"/> ICS 203	<input checked="" type="checkbox"/> Safety Message	<u>Other Attachments:</u>																			
<input checked="" type="checkbox"/> ICS 204	<input checked="" type="checkbox"/> Weather Forecast	<input type="checkbox"/>	_____																		
<input checked="" type="checkbox"/> ICS 205	<input checked="" type="checkbox"/> Fire Behavior	<input type="checkbox"/>	_____																		
<input checked="" type="checkbox"/> ICS 206	<input checked="" type="checkbox"/> Fire COVID-19 Screening	<input type="checkbox"/>	_____																		
<input checked="" type="checkbox"/> ICS 220	<input type="checkbox"/>	<input type="checkbox"/>	_____																		
<p>7. Prepared by: Name: Joseph Robles Position/Title: RESL Signature: <i>Joseph Robles</i></p>																					
<p>8. Approved by Incident Commander: Name: Mark Morales, IC Signature: <i>Mark Morales</i></p>																					
ICS 202	IAP Page <u>2</u>																				
Date/Time: 9/04/2020																					

ORGANIZATION ASSIGNMENT LIST (ICS 203)

1. Incident Name: August Complex		2. Operational Period: Date From: 09-05-2020 Date To: 09-05-2020 Time From: 0700 Time To: 1900		
3. Incident Commander(s)/ Agency Incident Coordinator and Command Staff		7. Operations Section:		
IC	Mark Morales; Andy Baker (T)	Ops Chief - North	Dwight Snow	
Safety Officer	Brian Beisel; Pat Sheridan;	Ops Chief - South	Paul Reynolds / Derrick Moore(T)	
Public Info. Officer	Williams; Krasko; Grandy; Nedlo (T)	Planning Operations	Jon Wallace	Aaron Gay (T)
Liaison Officer	Gaston; Owenby; Hays	Strategic Operations	Tom Ledbetter	Anthony DiMaggio (T)
COVID Liaison	Briggs; Kirkaldie; Smith	Branch	I – North Ops	
		Branch Director	Mike Brunson	Tim Nutley (T)
4. Agency/Organization Representatives:		Division/Group	A	Wood / Krage (T)
Agency/Organization	Personnel	Division/Group	C	Carpenter / Hoyle (T)
USFS	Dean Gould; Christine Hill; Frank Aebly; Lois Shoemaker; Kristen Lark	Division/Group	D	Deets / Valdiviez (T)
FMO	Curtis Coots / Terry Nickerson	Division/Group		
READ	Tom DeMeo	Division/Group		
Agency Rep Cal-Fire	C. Thompson (TGU Unit Chief)	Branch	V – North Ops	
BLM	Alex Miyagishima	Branch Director	Michael Heard	Shawn Nagle (T)
US Army	COL Luke R. Donohue	Division/Group	W	Malcolm Smith (T) & Vincent (T)
5. Planning Section:		Branch	II – South Ops	
Chief	J.R Anderson; Tom Lowry; Jeff Adams (T); Greg Sanders (T)	Branch Director	Michael Womack	Kerry Clark (T)
Resources Unit	Robles, Wilder, Moffat (T)	Division/Group	T	Beery / Alves (T)
Demobilization Unit	Henry Hickerson	Division/Group	V	Doig / Moor (T)
Situation Unit	Scott Hamlet	Branch	IV – South Ops	
Fire Behavior Analyst	Michael Housh; Kelly Cagle	Branch Director	James Sullivan	
GIS Specialist	Dodd (Virtual); Holden (Remote)	Division/Group	O/R	Sinkovitz / Reyes (T) / Springstead (T)
Information Technology	Leduc; Wyckoff (T); Shirley (T)			
Training Specialist	Debra Burgos	Air Ops Branch		
Strategic Ops Planner	Ben Rowland	Air Ops Branch Dir.	Michael Mowery	Michael O’Leary (T)
Documentation	Christine Oelschlager			
IMET	Rick Davis	Air Support	Bob Yeager	
6. Logistics Section:		8. Finance/Administration Section:		
Chief	Alford; Schiffer; Arteaga (T)	Chief	Billy Zamora	
Supply Unit	Sandy Rhodes	Deputy Chief	James Meredith	
Facilities Unit	Lewis Brostrom; Terry Holsclaw	Time Unit	Bryant; Blackwell; McDonald (Virtual)	
Ground Support Unit	Randy Chapin	Procurement Unit	Sherry Helmick	
Communications Unit	Mark Spann	Comp/Claims Unit	Donna Rogers	
Medical Unit	Ellis; Clark (T); Gainer			
Security	Cooley; Clemons (T)			
Food Unit Leader	Christopher Hubacker (T)			
9. Prepared by: Name: <u>Joe Robles</u> Position/Title: <u>RESL</u> Signature: <u>/s/ Joe Robles</u>				
ICS 203	IAP Page <u>3</u>	Date/Time: <u>09/04/2020 1700</u>		



Fire Weather Forecast



FORECAST NO: 17

PREDICTION FOR: 24 Hr Shift

SHIFT DATE: Saturday 9/05/2020

TIME AND DATE ISSUED: 9/4/2020 1800 PDT

INCIDENT: August Complex

UNIT: Mendocino NF

SIGNED: *Rick Davis*

Incident Meteorologist (IMET)

Discussion:

*****Excessive Heat Warning For The Weekend*****

*****Fire Weather Watch Monday Evening through Wednesday Morning*****

The strong upper ridge over the Great Basin will produce dangerously hot and dry weather for the fire area through the Labor Day holiday weekend. These conditions will produce single digit RHs with mainly terrain driven winds and southwesterly ridge top winds. A dry backdoor front is expected to move into the region early next week with breezy north to northeasterly winds likely Monday evening through Wednesday morning.

WEATHER FORECAST FOR TODAY:

SKY/WEATHER: Sunny, hot and hazy.

Max Temperature: 88 to 93 higher elevation and smoked filled valleys, except 100 to 105 lower valleys.

Min RH: 7 to 13 percent

-20 ft Level WINDS:

Lower Valleys/Lower Slopes Down drainage 5 to 10 mph, becoming up drainage around 10 mph by noon.

Upper Ridges: South to southwest wind 10 to 15 mph.

TRANSPORT WINDS: Southwest around 15 mph. **Mixing Height** 10,000 ft.

TONIGHT:

SKY/WEATHER: Clear with continued poor RH recovery

Min Temperature: Upper 60s to lower 70s.

Max RH: 20 to 40 percent.

WINDS:

-20 ft Level-

Valleys/Lower Slopes: Down drainage 5 to 10 mph after sunset.

Upper Ridges: Southwest to 10 mph by midnight.

SUNDAY:

SKY/WEATHER: Sunny, hot and hazy.

Max Temperature: 89 to 94 higher elevations and smoked filled valleys except 102 to 108 lower valleys

Min RH: 6 to 12 percent.

WINDS:

-20 ft Level-WINDS

Lower Valleys/Lower Slopes Down drainage 5 to 10 mph, becoming up drainage around 10 mph by noon.

Upper Ridges: Southwest 10 to 15 mph.

TRANSPORT WINDS: Southwest around 15 mph. **Mixing Height** 12,000 ft.



Mendocino Pass



Stonyford



Monkey Rock



Solder Ridge



Thomes Creek

RAWS Observations

FIRE BEHAVIOR FORECAST

FORECAST NUMBER: #18		TYPE OF FIRE: Wildfire
FIRE NAME: August Complex		OPERATIONAL PERIOD: Saturday 05 September 2020
DATE ISSUED: Friday 04 September 2020		TIME ISSUED: 1800
UNIT:	CA-MNF	<i>Michael W. Housh</i>
Prepared By:	Mike Housh/FBAN	

INPUTS

WEATHER SUMMARY: ***Excessive Heat Warning for the weekend with Fire Weather Watch Monday Evening through Wednesday Morning ***

TODAY (Thursday): See Fire Weather Forecast.

WEATHER: Sunny, hot and hazy

Lower Valleys/Slopes: **MAX Temp:** 100-105 degrees **MIN Rh:** 06-12% **WIND:** Down drainage 5 to 10 mph, becoming up drainage around 10 mph by noon

Upper Ridges: **MAX Temp:** 88-93 degrees **MIN Rh:** 06-12% **WIND:** South wind 10 to 15 mph

MIXING HEIGHT: 10,00 ft AGL **TRANSPORT WINDS:** S/SW @ 15 mph **LAL:** 1 **CWR:** 0%

GENERAL FUEL ASSUMPTIONS: It has been over 100-150 days since much of the fire area has received over 0.10" of precipitation and fuels are extremely dry and are burning readily. 10 Hr fuel moistures in the fire area were observed at 5-6% on September 4th. This is down 2-3 % from September 3rd. Smoke has moderated fire behavior for several days. Be mindful if visibility improves over the fire area as this will bring elevated fire behavior. ***This is likely to occur around 1100-1200 today.***

FIRE BEHAVIOR OUTPUTS

GENERAL

Fuels continue to dry due to lack of precipitation combined with low humidity's (7-20%) yesterday. Smoke over the fire continues to impact fire spread and behavior, but the potential is still there for rapid fire movement and moderate/extreme fire behavior if the airshed clears out. Most of the fire spread is anticipated to be terrain driven except on exposed ridgetops.

Vegetation Type	Fuel Model	Fire Behavior Potential (Clear Air)				Fire behavior Potential (Under Smoke)			
		ROS (ch\hr)	FL (ft)	PIG (%)	Spot Dist (mi)	ROS (ch\hr)	FL (ft)	PIG (%)	Spot Dist (mi)
Grass	GR2	70-72	6-7	77	0.3	60-65	5-6	64	0.3
Grass/Shrub	GS2	45-46	7-8	77	0.3	40-44	6-7	64	0.3
Shrub	SH7	67-70	16-18	77	0.3	65-66	16-18	64	0.3
Timber	TL8	9-10	4-5	77	0.3	8-9	4-5	64	0.3

SPECIFIC: Clearer sky's beginning around 1100-1200 today.

>**Branch I:** Anticipate continued Fire spread up slope/up drainage during the day and down drainage/downslope at night with diurnal wind patterns. Post lookouts and monitor the situation on the Elkhorn Fire to the N/NE. Movement on the spot fire on Boswell Ridge is expected to spread up the ridgeline with backing and flanking down the ridge edges.

>**Branch II:** Active upslope fire spread on the Western edge of the Doe Fire. Maintain SA on fire moving into Panther Creek near the Archer Cabin area. If fire moves into the bottom of the drainage expect fire spread up drainage to the SW towards Smith Camp.

>**Branch III/IV:** Anticipate pockets of unburned fuel especially along Brushy Camp Ridge to clean up. Hull Fire, the NE portion of the fire has aligned with terrain and is in more favorable terrain for fire spread to the N/NW. This area of fire has reached the M1 Road. Maintain SA during the firing operations on the Southern portion of the fire.

>**Branch V:** Hopkins fire, IR indicates significant heat along the Northern half of the fire perimeter. Expect continued fire movement to the north following terrain and fuels. Willow Basin fire, some heat detected on SE corner of the fire. Does not appear to be significant perimeter growth over the last few operational periods. Continue to monitor fire spread.

 The mixing of the airmass that has kept fire spread and behavior moderated the last few days will increase today and strengthen through Monday/Tuesday. This wx could support conditions for more active fire behavior than we have seen the last few days. Think about securing those identified weak spots along control lines now to set us up for success. Winds are forecasted out of the S/SW today, transitioning to NE by Monday/Tuesday. ****ElkHorn fire:** Continue to maintain SA on this developing situation. **

AIR OPERATIONS:

Periods of clear sky may allow for utilization of aircraft today.

SAFETY

The success of a firefighter's mission depends upon the crew's ability to alter behavior and dynamically manage resources to meet situational demands. Adaptability/flexibility allows firefighters to alter a course of action based on new information, maintain constructive behavior under pressure and adapt to internal (body) and external (e.g., fire behavior, new assignment and crew experience levels) changes that occur on the fire ground.

HEALTH AND SAFETY MESSAGE

“Safety is a product of your willingness to speak up”

INCIDENT: August Complex


DATE: September 05, 2020

Major Hazards & Risks: Driving, Hydration, and Fire Behavior

Driving: *Much of the work on the fire is moving into the west side concentrating the amount of traffic on the same roads. This also means the roads we are using will deteriorate much more quickly. Keep headlights on at all times, expect to meet another vehicle at all times, and don't follow another vehicle so closely that you cannot see due to the dust.*

The Heat Is On! *The next few days the temperature will be rising. It will be important to stay hydrated beginning the first thing in the morning. While working drink at least 1 quart of fluid per hour. Use page 109 in the IRPG to review the symptoms of heat related injuries.*

Fire Behavior: *Temps are getting hotter this week. This will cause an increase in fire behavior. **Keep your situational awareness up**, if the smoke or cloud cover breaks, the fire will take this opportunity to make aggressive runs. Fuels are cured and available to burn when conditions are favorable. The terrain is the major influence at this time on the fire behavior. Watch for winds increases in the fire weather forecast as this will increase the fire activity.*



14. WEATHER IS GETTING HOTTER AND DRIER

Refusing Risk

The situation may be a candidate for a turn down if:

- There is a violation of safe work practices.
- Environmental conditions make the work unsafe.
- The forces lack the necessary qualifications or experience.
- Defective equipment is being used.

Critical Logistical Locations - 9/5/2020

Type	Label	Lat WGS84	Long WGS84
Dip Site	Fairway Dip	39° 26.821' N	122° 59.924' W
Dip Site	Hammerhorn Lake Dip	39° 56.000' N	122° 59.000' W
Dip Site	Howard's Lake Dip	39° 52.768' N	122° 59.542' W
Dip Site	Lake Pillsbury Dip	39° 25.745' N	122° 57.134' W
Dip Site	Plaskett Dip	39° 43.542' N	122° 50.518' W
Drop Point	DP-1	39° 47.657' N	122° 56.138' W
Drop Point	DP-10	39° 36.890' N	122° 58.290' W
Drop Point	DP-11	39° 27.910' N	122° 53.605' W
Drop Point	DP-12	39° 33.545' N	122° 35.397' W
Drop Point	DP-13	39° 34.703' N	122° 51.978' W
Drop Point	DP-14	39° 41.887' N	122° 59.497' W
Drop Point	DP-15	39° 30.586' N	122° 56.267' W
Drop Point	DP-16	39° 31.401' N	122° 56.468' W
Drop Point	DP-17	39° 31.906' N	122° 56.994' W
Drop Point	DP-18	39° 31.121' N	122° 42.884' W
Drop Point	DP-19	39° 27.788' N	122° 44.422' W
Drop Point	DP-2	39° 51.584' N	122° 55.413' W
Drop Point	DP-3	39° 52.630' N	122° 57.002' W
Drop Point	DP-4	39° 55.042' N	122° 40.715' W
Drop Point	DP-5	39° 53.605' N	122° 42.352' W
Drop Point	DP-6	39° 43.980' N	122° 50.590' W
Drop Point	DP-7	39° 42.960' N	122° 48.670' W
Drop Point	DP-8	39° 39.121' N	122° 48.318' W
Drop Point	DP-9	39° 38.570' N	122° 47.320' W
Drop Point	DP-21	39° 56.295' N	122° 45.480' W
Drop Point	DP-22	39° 58.593' N	122° 44.778' W
Drop Point	DP-23	39° 43.138' N	123° 00.395' W
Drop Point	DP-24	40° 12.747' N	123° 08.388' W
Drop Point	DP-25	40° 10.551' N	123° 07.591' W
Drop Point	DP-26	40° 09.828' N	123° 08.042' W
Drop Point	DP-27	40° 08.340' N	123° 07.926' W
Helispot	H-0	39° 22.323' N	122° 32.048' W
Helispot	H-1	39° 39.221' N	122° 43.032' W
Helispot	H-10	39° 31.492' N	122° 50.756' W
Helispot	H-11	39° 34.407' N	122° 42.162' W
Helispot	H-12	39° 27.743' N	122° 44.431' W
Helispot	H-13	39° 30.779' N	122° 46.413' W
Helispot	H-2	39° 43.028' N	122° 52.132' W
Helispot	H-4	39° 50.777' N	122° 57.877' W
Helispot	H-5	40° 06.837' N	123° 04.964' W
Helispot	H-7	39° 23.367' N	122° 43.896' W
Helispot	H-9	39° 47.500' N	122° 55.000' W
Water Source		39° 26.427' N	122° 45.960' W
Water Source		39° 43.172' N	122° 53.428' W



Air Resource Advisor

Margaret Key

434.221.9339

aramargaretkey@gmail.com

Scratchy throat?

Headache?

Coughing?

Some trouble breathing?

Is it “just” smoke.....or could it be.....the dreaded COVID? Many symptoms are the same but a few are different.

Fever or chills, muscle or body aches, or diarrhea are NOT related to smoke exposure. Follow posted procedures regarding possible Covid symptoms, contact a member of the Covid team, or seek medical help to determine what action is required next. It is easy to assume “just smoke” but when in doubt, check it out. Follow Covid procedures!

Division/Group Assignment List (ICS 204)

Incident Name August Complex		Branch I	Division/Group A		
Operational Period 0700 – 1900		Date 09/05/2020			
Operations Personnel					
North Zone Ops	Dwight Snow	Division Supervisor	Robert Wood / Patrick Krage (T) LWD 9/4		
Planning Ops	Jon Wallace / Aaron Gay (T)	Air Attack Sup. No.			
Branch Director	Mike Brunson / Tim Nutley (T)				
Resources Assigned this Period					
Strike Team/Task Force/ Resource Designator	LWD	Leader	# Persons	Drop Off PT./Time	Pick Up PT./Time
A1 California Smokejumpers	9/6	Matt Weston	7		
C-9 HC1 Eldorado	9/16	Ben Strahan	20		
E-34 ENG3 Fire Trax 357	9/15	Brad Martin	3		
E-182 ENG3 DS Fire 14	9/8	Robert Degnall	3		
E-93 ENG4 JD Forestry 2	9/6	Alberto Garcia	3		
E-200 ENG4 Castle Mountain	9/8	James Huckelba	3		
E-130 ENG6 Alpine Wildfire 8	9/5	Jake Heckathorn	3		
E-191 ENG6 Williams Wildland Fire	9/14	Willie Newsome	3	(Mechanical Issues)	
E-174 DOZ2 Kit Company	9/9	Ike Thomason	1		
E-175 DOZ2 Jake Lovato Trucking	9/7	Jacob Lovato	1		
E-475 DOZ2 Mann's Dozer	9/13	Patrick Mann	1		
E-274 DOZ2 Duke's Equipment	9/14	Timothy Duke	2		
E-276 DOZ2 Trambley Construction	9/15	Frank Trambley	1		
E-277 DOZ2 K&B Timberworks	9/16	James Keller	2		
E-3 MAST1 Diversified Resources	9/4	Scott Valesco	1		
E-373 MAST Allen's Water Tender Service	9/9	Christy Price	1		
E-428 MAST Brad Ingram Construction	9/18	Brad Ingram	1		
E-50 WTS2 Lenihan 2*	8/31	Fred Lenihan	1		
E-112 WT2 Dustbusters LLC	9/9	Michael Edwards	1		
O-67 TFLD	9/7	Brendon McNeil	1		
O-128 TFLD(T)	9/5	Angel Avila	1		
O-566 HEQB	9/17	Corey Farrell	1		
O-567 HEQB	9/16	Clay Cooper	1		
O-573 HEQB(T)	9/14	Juan Palacios	1		
O-563 HEQB(T)	9/15	Randall McLain	1		
O-630 HEQB(T)	9/17	Russell Dean	1		
O-401 FMOD Pacific Ridge Felling Mod	9/12	Adam Miller	2		
O-403 FMOD Art of Felling Trees	9/12	Roy Hauser	2		
E-406 CHIP Rogue River Fire, Water, & Building	9/14	Austin Hultema	2		
E-407 CHIP Grayback Forestry	9/14	Jared Cournoyer	2		
E-408 CHIP GE Forestry 1 (not checked in)	9/14	Corbin Anderson	2		
E-410 CHIP Archer Mountain Enterprises	9/15	Justus Barton	2		
E-411 CHIP Blue Sky Tree	9/16	Dylan Badgely	2		
E-412 CHIP GE Forestry 2 (not checked in)	9/17	Jess Raper	2		

Incident Name August Complex	Branch I	Division/Group A
Operational Period 0700 - 1900	Date 09/05/2020	

Resources Assigned this Period					
Strike Team/Task Force/ Resource Designator	LWD	Leader	# Persons	Drop Off PT./Time	Pick Up PT./Time
E-398 GRD Billy Wycoff	9/13	-	1		
E-399 GRD Billy Wycoff	9/13	-	1		
E-114 WT2 CD Tool	9/8	John Bronkhurst			
E-111 WT2 Warren Partridge	-	Christina Partridge			
E-115 WT2 Out Vack Service	9/8	Chad Taylor			
E-285 WT2 Cattle Lack Ranch	-	Joey Carnation			
E-374 WT2 Willmore AG	9/10	Trevor Geiger			
E-461 WT2 North State Heavy Equip	x	Ron Friel			
E-464 WT2 Harris Emergency	9/17	Bruce Johnson			
E-478 WT2 Allied Water	x	Tom Wriighthouse			
O-78 SOF2	9/9	Larry Connell	1		Anthony Peak Lookout
O-232 SOFR	9/13	Jeff Kerr	1		Anthony Peak Lookout
O-421 READ	9/10	Derek Eysenbach	1		
O-210 EMTF	9/6	Derek Leong	1		

Control Operations/Work Assignments:

(1) Continue improving line and firing. (2) Conduct tactical burnouts according to Division Supervisor in advance of fire approaching line to DP1. (3) Contain and mop up spot fire and integrate into primary line where possible. (3) Coordinate with FMODs, chippers, and military assets to prep roadside for use as potential future containment lines.

x = not checked in.

Special Instructions:

Use caution around snags and flag as needed for safety; Use caution when driving on roadways and on the fireline; Backhaul excessive equipment and trash. Follow all COVID protocols and precautions; READS will call DIVS when entering.

*Extension request may be pending.

Division/Group Communication Summary

Function	Channel Name	RX Frequency N/W	RX Tone/NAC	TX Frequency N/W	TX Tone/NAC	Mode
COMMAND	CMD 4	172.6750	T4 / 136.5	163.0375	T4 / 136.5	
TACTICAL	NIFC T5	166.7250	T4 / 136.5	166.7250	T4 / 136.5	
AIR TO GROUND	A/G TAC	172.3500		172.3500		
Prepared by RESL(T) Steverson Moffat		Approved by PSC1(T) Greg Sanders		Date 09/04/20	Time 2000	

Division/Group Assignment List (ICS 204)

Incident Name August Complex			Branch I		Division/Group C	
Operational Period 0700 - 1900			Date 09/05/2020			
Operations Personnel						
North Zone Ops		Dwight Snow		Division Supervisor		K. Carpenter LWD 9/11 / R. Hoyle (T) RR 9/1-9/2 – LWD 9/16
Planning Ops		Jon Wallace / Aaron Gay (T)		Air Attack Sup No.		
Branch Director		Mike Brunson / Tim Nutley (T)				
Resources Assigned this Period						
Strike Team/Task Force/ Resource Designator		LWD	Leader	# Persons	Drop Off PT./Time	Pick Up PT./Time
C-11 Mad River		9/16	Tad Hair	20		
C-98 T2IA Firestorm		9/13	Alex Rhea	20		
C-8 HC2 Franco 1		9/8	Juan Parras	20		
E-44 ENG3 Allied		9/5	Wiley Volz	3		
E-53 ENG3 Rogue Valley		9/6	Stuart Johnson	3		
E-24 ENG3 Wildfire Support 316		9/9	Ryan Campion <i>JAROLO LOWE</i>	3		
E-13 ENG6 Smokin Ridge 311		9/10	Fred Deffer	4		
E-14 ENG6 Rocky Point		9/9	Kevin Trapp	3		
E-47 DO22 Let R Buck*		9/5	Bob Trent	2		
E-48 DO22 Wycoff		x	Billy Wycoff	2		
E-275 DO22		9/17	Timothy Pearson	1		
E-52 WT Dietz 106		9/7	Richard McGowan	2		
E-21 WTS2 Partridge Const 14		9/5	Warren Partridge	1		
O-301 TFLD		9/9	Ryan Shannahan	1		
O-614 TFLD(T)		9/17	Bjorn Troberg	1		
O-626 TFLD(T)		9/17	Bill Bettencourt	1		
O-564 HEQB		9/11	Stephen Siemion	1		
O-569 HEQB		9/17	Bryan Cordes	1		
O-568 HEQB		9/17	Ricardo Rubio	1		
O-572 HEQB(T)		9/11	Kyle Avesing	1		
O-235 FMOD Pacific Ridgeline		9/6	Gabriel Satela	2		
O-236 FMOD Tacoma Fallers		9/7				
O-511 FMOD Fallers Inc 1		9/17	Jerry Heinecke	2		
O-512 FMOD Fallers Inc 2		9/17	Kevin Reed	2		
O-78 SOF2		9/9	Larry Connell	1		Anthony Peak Lookout
O-232 SOFR		9/13	Jeff Kerr	1		Anthony Peak Lookout
O-129 REAF		9/4	Sarah Ridenour-Chamberlin	1		
O-621 REAF(T)		9/17	Lauren Hoyle	1		
O-495 REAF(T)		9/16	Peter Anderer	1		
O-318 EMTF		9/9	John Buchan	1		
O-321 EMPF		9/6	Bryan Warner	1		
Control Ops/Assignments: Continue holding M2 road. Conduct tactical burnouts to stay ahead of main fire. Coordinate closely with Crane Mills resources.						
Special Instructions: Use caution around snags and flag as needed for safety. Use caution when driving on roadways and on the fireline. Backhaul excessive equipment and trash. Follow all COVID protocols and precautions. READS will call DIVS when entering. *Extension?.						
Division/Group Communication Summary						
Function	Channel Name	RX Frequency N/W	RX Tone/NAC	TX Frequency N/W	TX Tone/NAC	Mode
COMMAND	CMD 4	172.6750	T4 / 136.5	163.0375	T4 / 136.5	
TACTICAL	NIFC T6	166.7250	T4 / 136.5	166.7250	T4 / 136.5	
AIR TO GROUND	A/G TAC	172.3500		172.3500		
Prepared by RESL(T) Steverson Moffat		Approved by PSC1(T) Greg Sanders			Date 09/04/20	Time 2000

Division/Group Assignment List (ICS 204)

Incident Name August Complex			Branch I		Division/Group D	
Operational Period 0700 - 1900			Date 09/05/2020			
Operations Personnel						
North Zone Ops		Dwight Snow		Division Supervisor		Howard Deets / K. Valdiviez
Planning Ops		Jon Wallace / Aaron Gay (T)		Air Attack Sup No.		
Branch Director		Mike Brunson / Tim Nutley (T)				
Resources Assigned this Period						
Strike Team/Task Force/ Resource Designator		LWD	Leader	Number Persons	Drop Off PT./Time	Pick Up PT./Time
C-64	IHC Big Bear	9/10	Howard Deets	20		
C-93	HC2 OC 22	9/8	Rex Sundstrom	20		
E-195	ENG6 DB Jet (crew swap & extending)	9/8	Robert Chandler	3		
E-15	ENG6 Texas Fire Service 55*	9/3	Carlos Magana	3		
E-196	ENG6 SE Forest Resources	9/12	Steve Guckian	2		
E-192	ENG6 Arkansas 631	9/10	Kory Garrie	3		
E-173	DOZ2 Tough Company 02	9/8	Jeremy Todd	2		
E-172	DOZ2 D17 Ben Trucking	9/8	Arnie Torres	2		
E-18	DOZ2 Rosevear LLC*	9/3	Carl Steinmann	2		
O-337	TFLD(T)	9/6	Bradly Taylor	1		
O-342	STEQ	9/9	Trent Duncan	1		
O-232	SOFR2	9/13	Steven Counts	1		
O-454	SOFR(T)	9/13	Dennis Wilson	1		
O-392	REAF	9/11	Jackie Beidl	1		
O-621	REAF(T)	9/17	Lauren Hoyle	1		
O-495	REAF(T)	9/16	Peter Anderer	1		
O-502	EMPF	9/13	Shawn Clark	1		
Control Operations/Work Assignments:						
(1) Hold and improve line along west flank of the fire. (2) Coordinate closely with Crane Mills resources to protect private landholdings. (3) Coordinate closely with CalFire DIV WW.						
Special Instructions						
Use caution around snags and flag as needed for safety; use caution when driving on roadways and on the fire line. Follow all COVID protocols and precautions. READS will call DIVS when entering. *Extension request may be pending.						
Division/Group Communication Summary						
Function	Channel Name	RX Frequency N/W	RX Tone/NAC	TX Frequency N/W	TX Tone/NAC	Mode
COMMAND	CMD 3	170.6875	T4 / 136.5	166.5750	T4 / 136.5	
TACTICAL	NIFC T1	168.0500	T4 / 136.5	168.0500	T4 / 136.5	
AIR TO GROUND	A/G TAC	172.3500		172.3500		
Prepared by RESL(T) Steverson Moffat			Approved by PSC1(T) Greg Sanders		Date 09/04/20	Time 2000

Division/Group Assignment List (ICS 204)

Incident Name August Complex			Branch V		Division/Group W	
Operational Period 0700 - 1900			Date 09/05/2020			
Operations Personnel						
North Zone Ops		Dwight Snow		Division/Group Supervisor		Mike Malcolm / Jessica Vincent (T)
Planning Ops		Jon Wallace / Aaron Gay (T)		Air Attack Supervisor No.		
Branch Director		Michael Heard / Shawn Nagle (T)				
Resources Assigned this Period						
Strike Team/Task Force/ Resource Designator		LWD	Leader	# Persons	Drop Off PT./Time	Pick Up PT./Time
E352 ENG3 Shasta-Trinity		9/9	Mike Gregory	5		
E313 ENG3 Shasta-Trinity		9/11	Elliot Groo	5		
E108 ENG3 J3 Contracting		9/12	Curtis	3		
E79 ENG3 Alder Creek		9/6	Esai Jasso	3		
E104 ENG6 Arrow Fire		9/1	Chris Desrosiers	3		
E66 WT2 Shasta-Trinity		9/11	Thaddeus Eason	1		
E-X DOZ4 6RNF		9/14	Dylan & Moore	2		
E-59 DOZ2 Lone Star		9/9	N. Stemple	1		
E-270 DOZ2 CM Dozer		9/9	Steven Edsall	1		
E66 Excavator Stoney Creek		9/9	Luke Andrew	1		
TFLD (T)		9/12	Keith Rohrs	1		
HEQB		-	Jack Turner	1		
HEQB		-	Cody Camara	1		
O-402 FMOD Wildfire Resources & Services		9/14	Paul Joslin	2	<i>DMOBS SELVES 09/04/20</i>	
O-404 FMOD Jamison General Land Mgmt.		9/13	Lawrence Dolezal	2		
O-505 FMOD Payette Tree Service		9/17	John Bellrose	2		
Equipment Operator		9/2	Dustin Wenger	1		
O-555 SOFR (Please Contact Check-in)		9/14	Jason Jones	1		
REAF (Check in 9/5/20)		-	Matthew Padilla	1		
REAF (Check in 9/5/20)		-	Anna Plum	1		
O-329 EMPF		9/9	Kevin Klytta	1		
Control Operations/Work Assignments:						
<ul style="list-style-type: none"> • Monitor fire in wilderness. • Construct direct and indirect line construction on the Shasta-Trinity National Forest. Hold existing line. • Coordinate with resources on Shasta-Trinity National Forest and the Six Rivers National Forest. 						
Special Instructions:						
Use caution around snags and flag as needed for safety; Use caution when driving on roadways and on the fireline; Backhaul excessive equipment and trash. Follow all COVID protocols and precautions; READS will call DIVS when entering.						
Division/Group Communication Summary						
Function	Channel Name	RX Frequency N/W	RX Tone/NAC	TX Frequency N/W	TX Tone/NAC	Mode
COMMAND	CMD 5	173.7500	T4 / 136.5	163.8250	T4 / 136.5	
TACTICAL	NIFC T2	168.2000	T4 / 136.5	168.2000	T4 / 136.5	
AIR TO GROUND	A/G TAC	172.3500		172.3500		
Prepared by RESL(T) Steverson Moffat			Approved by PSC1(T) Greg Sanders		Date 09/04/20	Time 2000

Division/Group Assignment List (ICS 204)

Incident Name August Complex	Branch II	Division/Group T
Operational Period 0700 - 1900	Date 09/05/2020	

Operations Personnel			
South Zone Ops	Paul Reynolds / Derrick Moore (T)	Division/Group Supervisor	Rocky Beery / Frank Alves (T)
Planning Ops	Jon Wallace / Aaron Gay (T)	Air Attack Supervisor No.	
Branch Director	Michael Womack / Kerry Clark (T)		

Resources Assigned this Period					
Strike Team/Task Force/ Resource Designator	LWD	Leader	# Persons	Drop Off PT./Time	Pick Up PT./Time
E-187 ENG3 Outback Fire	9/8	Lance Wolleboek	4		
E-39 ENG3 Shiloh 215	9/18	Ron Thalacker	3		
E-127 ENG4 Rattlesnake Ridge 09	9/5	Jermaine Allen	3		
E-12 ENG6 Clearwater	9/6	Paul Shultz	3		
E-16 ENG6 Criddle 60 (OOS 9/4 & 9/5)	9/19	Paul Criddle	3		
E-11 ENG6 Sundance (OOS 9/4 & 9/5)	9/19	Matt Abbe	3		
E-194 ENG6 Stark Corporation	9/10	Tommy Pavao	3		
E-17 DO22 Humphrey	9/9	Ron Humphrey	2		
E-425 DO22 MNF3	9/12	Derek Lamb	1		
E-135 DO22 Dodge Boys Excavating	9/9	Jeff Werry	1		
E-27 WT Precision Towing 36	9/7	Greg Carter	1		
E-115 WT Outdoor Vac Services	9/8	David Antley	2		
O-366 TFLD	9/11	Jason Wickhizer	1		
O-360 TFLD	9/11	Dale Woitas	1		
O-150 TFLD (T)*	9/4	Zach Boness	1		
O-397 FMOD God and Country	9/13	William Ries	2		
O-503 FMOD Swedberg Contracting	9/17	Justin Foss	2		
O-505 FMOD Payette Tree Service	9/17	John Bellrose	2		
O-504 FMOD White Horse Forestry	9/18	Ronald White	2		
O-219 SOF2	9/7	Troy Floyd	1		
O-149 SOFR (T)	9/12	Lem Johnson	1		
O-623 SOFR	9/11	Jeff Henderson	1		
O-69 REAF(T)	9/6	Lowell Thomas	1		
O-519 REAF	9/13	Jason Martin	1		
O-324 EMPF	9/9	John Moody	1		

Control Operations/Work Assignments:
 (1) Implement defensive firing operations around Lee Logan Camp as necessary. (2) Hold Hull Fire east of M1 road. (3) Construct dozer line from M61 road down to Black Butte Wild and Scenic River corridor along historic fire line.

Special Instructions- Contact READ for locations of naturally occurring asbestos. READS will call DIVS when entering.
 *Extension application may be pending.

Division/Group Communication Summary						
Function	Channel Name	RX Frequency N/W	RX Tone/NAC	TX Frequency N/W	TX Tone/NAC	Mode
COMMAND	CMD 6	170.0500	T4 / 136.5	167.0750	T4 / 136.5	
TACTICAL	NIFC T3	168.6000	T4 / 136.5	168.6000	T4 / 136.5	
AIR TO GROUND	A/G TAC	172.3500		172.3500		

Prepared by RESL(T) Steverson Moffat Approved by PSC1(T) Greg Sanders Date 09/04/20 Time 2000

Division/Group Assignment List (ICS 204)

Incident Name August Complex			Branch II		Division/Group V	
Operational Period 0700 - 1900			Date 09/05/2020			
Operations Personnel						
South Zone Ops		Paul Reynolds / Derrick Moore (T)		Division/Group Supervisor		Vic Doig / Colten Moor (T)
Planning Ops		Jon Wallace / Aaron Gay (T)		Air Attack Supervisor No.		
Branch Director		Michael Womack / Kerry Clark (T)				
Resources Assigned this Period						
Strike Team/Task Force/ Resource Designator		LWD	Leader	# Persons	Drop Off PT./Time	Pick Up PT./Time
C-44 HC2 OC 21		9/10	John Cox	20		
E-126 ENG3 CA-SRF 321		9/6	Josh Collum	7		
E-179 ENG3 Treasure Valley 3491		9/6	John Hovey	3		
E-185 ENG6 Windswept 604		9/8	Chris Schiuefelbein	3		
E-197 ENG6 Bird Dog Fire		9/12	Jesse Schmidt	3		
E-273 DOZ2 STF 52		9/11	Craig Martin	2		
E-136 DOZ2 Westland		9/11	Gary Quinones	1		
E-272 DOZ2 North State		9/11	Tanner Parks	1		
E-281 DOZ2 North State		9/11	George Poe	1		
E-116 WTS2 Rocky Point 101		9/7	Shawn Shelevy	1		
E-262 WTS1		9/8	Dave Pierce	1		
E-273.1 TFLD(T)		9/11	Anthony Maciel	1		
O-636 TFLD(T)		9/16	Bill Bettencourt	1	<i>WORKS OFF → O-626 ASSIGNED TO DIVC</i>	
O-567 HEQB		9/16	Clayton Cooper	1		
O-398 FMOD North Zone Fallers		9/12	Bill Smith	2		
O-399 FMOD Alaska Cutter 1		9/12	James LeClair	2		
E-413 CHIP Pacific Ridgeline Forestry		9/15	Kade Doyle	2		
E-414 CHIP Sunkler		9/14	Butch Sunkler	2		
O-219 SOF2		9/7	Troy Floyd	1		
O-149 SOFR (T)		9/11	Lem Johnson	1		
O-421 READ		9/10	Derek Eysenbach	1		
O-519 REAF		9/13	Jason Martin	1		
O-69 REAF(T)		9/6	Lowell Thomas	1		
O-324 EMPF		9/9	John Moody	1		
<p>Control Operations/Work Assignments: (1) Continue improving line and firing. (2) Conduct tactical burnouts according to Division Supervisor in advance of Fire approaching line to DP1. (3) Coordinate with FMODs, chippers, and military assets to prep roadside for use as potential future containment lines.</p> <p>Special Instructions: Use caution around snags and flag as needed for safety; use caution when driving on roadways and on the fire line; backhaul excessive equipment and trash. Follow all COVID protocols and precautions. Contact READ for locations of naturally occurring asbestos. READS will call DIVS when entering. *Extension request pending</p>						
Division/Group Communication Summary						
Function	Channel Name	RX Frequency N/W	RX Tone/NAC	TX Frequency N/W	TX Tone/NAC	Mode
COMMAND	CMD 6	170.0500	T4 / 136.5	167.0750	T4 / 136.5	
TACTICAL	NIFC T7	168.2500	T4 / 136.5	168.2500	T4 / 136.5	
AIR TO GROUND	A/G TAC	172.3500		172.3500		
Prepared by RESL(T) Steverson Moffat			Approved by PSC1(T) Greg Sanders		Date 09/04/20	Time 2000

Division/Group Assignment List (ICS 204)

Incident Name August Complex			Branch IV		Division/Group O/R	
Operational Period 0700 - 1900			Date 09/05/2020			
Operations Personnel						
South Zone Ops		Paul Reynolds / Derrick Moore (T)		Division Supervisor		Sinkovitz / Reyes (T) x / Springstead (T) 9/10
Planning Ops		Jon Wallace / Aaron Gay (T)		Air Attack Sup No.		
Branch Director		James Sullivan		x = not checked in		
Resources Assigned this Period						
Strike Team/Task Force/ Resource Designator		LWD	Leader	Number Persons	Drop Off PT./Time	Pick Up PT./Time
C-60	HC1 Elk Mountain	9/6	Jimmy Fox	19		
C-100	IHC Valyermo	9/15	Matthew Ramstead	20		
C-31	HC2 Torres	9/7	Emilio Peralta	20		
C-57	HC2IA Diamond Fire 16	9/5	Phillips	20		
E-183	ENG3 Archer Mountain 15	9/13	Tom Hatton	3		
E-389	ENG3 KNF E-25 (Night Ops)	9/12	Philip Parashis	5		
E-390	ENG3 KNF E-378 (Night Ops)	9/12	Ben Grotting	5		
E-33	ENG3 J3 Contracting 9 (Night Ops)	9/7	Ryan Mitchell	3		
E-X	ENG6 HB Forestry	-	Hartman	3		
E-X	ENG6 Rocky Point	-	Flores	3		
E-199	ENG6 Wildland Fire Services (Night Ops)	9/12	David Hogrefe	3		
E-198	ENG6 Wildlands 23 (Night Ops)	9/12	Darryn Warner	3		
E-387	ITAC3 FS TF8	9/12	Augustin Rodriguez	26		
E-455	SKG1 Chapman	9/16	Chapman	1		
E-427	SKD2 Coastal Mountain Timber	9/17	Joel Alter	1		
E-113	WTS2 Weber Fire 266	9/7	Kyle Braegger	1		
E-476	WTS2 Santaquin VFD (Arrive 9/5 or 9/6)	-	-	1		
E-X	WT2 KNF 21*	9/2	-	2		
C-60.2	TFLD (Elk Mountain)	9/6	Jackson	1		
C-60.3	HEQB (T)	9/6	Knoll	1		
O-400	FMOD Kyle Jackson Tree Service	9/13	Kyle Jackson	2		
O-507	FMOD Firefallers	9/17	Mark Hitson	2		
O-510	FMOD Cut Rite Inc.	9/16	Troy Otto	2		
O-511	FMOD Fallers Inc.	9/17	-			
O-512	FMOD Fallers Inc	9/17	Jerry Heinecke	2		
O-326	EMPF	9/10	Cody Bennett	1		
O-323	EMPF (Night Ops)	9/9	Rick Bostian	1		
O-79	SOF2	9/9	Tommy Hawkins	1		
O-149	SOFR(T)	9/12	Brian Plume	1		
O-497	REAF	9/7	Bob Weaver	1		
O-553	READ	9/7	Lance Sargent	1		
O-325	EMPF & O-326 EMPF (Day Ops)	9/17 & 9/13	Chacanaca / Bennett	1		
O-626	EMTF & O-323 EMPF (Night Ops)	9/17 & 9/16	Roberts / Bostian	1		
Control Operations/Work Assignments: (1) Hold line, mop up. Patrol fire perimeter for hot spots from Knoll Springs Ridge to Forest Service boundary and Rattlesnake Creek. (2) Hold western flank of fire inside lines. Continue to hold and mop up spot fires along M1 road. (3) Utilize tactical firing as directed to stay in front of the fire. Utilize aviation resources on spot fires when conditions are favorable. (ITAC Module)						
Special Instructions: Use caution around snags and flag as needed for safety; use caution when driving on roadways and on the fire line; backhaul excessive equipment and trash. Follow all COVID protocols and precautions; READS will call DIVS when entering.						

Incident Name August Complex				Branch IV	Division/Group O/R	
Operational Period 0700 - 1900				Date 09/05/2020		
Division/Group Communication Summary						
Function	Channel Name	RX Frequency N/W	RX Tone/NAC	TX Frequency N/W	TX Tone/NAC	Mode
COMMAND	CMD 2	170.4125	T4 / 136.5	165.9625	T4 / 136.5	
TACTICAL	NIFC T1	168.0500	T4 / 136.5	168.0500	T4 / 136.5	
AIR TO GROUND	A/G TAC	172.3500		172.3500		
Prepared by RESL(T) Steverson Moffat			Approved by PSC1(T) Greg Sanders		Date 09/04/20	Time 2000

AIR OPERATIONS SUMMARY
ICS 220

Prepared By: Mike Mowery

Prepared Date: 9/04/2020

Prepared Time: 1800

1. INCIDENT NAME: August Complex	2. OPS PERIOD DATE: 9/05/2020	START TIME: 0700	END TIME: 1930	SUNRISE: 0641	SUNSET: 1934
--	---	----------------------------	--------------------------	-------------------------	------------------------

3. REMARKS (Safety Notes, Hazards, Air Operations Special Equipment, etc.): Track all dip site locations/number of dips/gallons taken. Track all drop locations/number of drops/gallons dropped. All GPS data to be collected in DEGREES, MINUTES, DECIMAL MINUTES format. Avoid Aerial Application of retardant/foam/agent within 300' of waterways, bodies of water, etc. If Retardant/foam/agent is dropped within these areas, immediately notify the AOB and provide the following information: Lat/Long, estimated number of gallons and a map detailing the area. CAUTION: POWERLINES AND SMOKE DIP SITES: No dipping out of Eel River and Black Butte Creek	4. Helibase Information: Orland Helibase 39 43.16 122 08.48 Willits Helibase 39 27.04 123 22.3 Stonyford Cargo (H-0) 39 22.32 122 34.04	5. TFR's: 8 point polygon Altitude 12,000 ft. NOTAM # 0/4749 Frequency: 124.2250 http://tfr.faa.gov
--	--	--

6. PERSONNEL	NAME	PHONE #	7. FREQUENCIES	RX	TX	8. Medevac: Copter 4 @ Redding on request ALS Hoist. 24 hrs. Request through Dispatch on Command repeater—Lat/Long and Vis. AIRTANKERS- order thru ATGS
AOBD	Mike Mowery	870-615-0287	Air Tactics	172.4500	172.4500	HLCO: 503 Bell 407 Will use available helicopter as platform or fixed wing for ATGS
AOBD-t	Mike O'Leary	239-336-9789	Rotor Victor	124.2250	124.2250	
ASGS	Bob Yeager	318-613-3683	Command 4 Repeater Linked	172.6750 Tone: T4 136.5	163.0375 Tone: T4 136.5	
Willits Helibase	Kenon Smith	530-559-5667	A/G Tactical	172.3500	172.3500	
Orland Helibase	Mike Stelp	530-306-5711	A/G Command (Drone)	168.3375	168.3375	VLATs, Heavy Air tankers and SEATs as assigned
ATGS	Rick Thompson	970-209-6989	TOLC	172.1375	172.1375	
HLCO	Dave Phillips	209-770-0904	CALCORD Calif. Air Ambulance	156.0750 Tone 156.7 (T6)	156.0750 Tone 156.7 (T6)	Missions: Recon, Buckets, Retardant, Medevac, Air Attack, Jumpers/Paracargo Initial Attack w/in TFR, PSD w/ UAS Repeater placement and maintenance
N911HN Copter 4 Hoist	Glenn Dupont	805-284-1848	MNF Fire Net Air Guard	171.5500 168.6250 Tone 110.9	164.5000 T 1 2 5 6 9 168.6250 No Tone	

9. Aircraft

FAA N#	TY	MAKE/ MODEL	BASE	AVAIL	START	REMARKS	FAA	TY	MAKE/ MODEL	BASE	AVAIL	START	REMARKS
61AJ	1	CH-47D A-75	Willits	0700	0730	Ex, Buckets	UR-31	3	Drone	ICP	0700	0700	PSD, IR, Video
212HP	2	Bell 212 HP A-70	Willits	0700	0730	Buckets, Cargo Crews (Ex)	804PJ	1	H60 Blackhawk A-106	Orland	0700	0730	Buckets
Fireboss 211		Air Tractor 802	Redding	0700	0730	Water Scooping	911VR H-516	2	Bell 212 A-81	Orland	0700	0730	Ex, Buckets, Cargo, Crews
212		Air Tractor 802	Redding	0700	0730	Water Scooping	2LM	3	Bell 206 L4 A-83	Orland	0700	0730	Recon, Cargo, Buckets
214		Air Tractor 802	Redding	0700	0730	Water Scooping	503 402PJ	3	Bell 407	Orland	0700	0730	HLCO

INCIDENT RADIO COMMUNICATIONS PLAN I-205		1. INCIDENT NAME		2. DATE/TIME PREPARED		3. OPERATIONAL PERIOD DATE/TIME					
		August Complex North Ops		09/04/2020 1700		09/04/2020 - 07:00 TO 09/06/2020 - 0700					
4. BASIC RADIO CHANNEL UTILIZATION											
Ch #	Function	Channel Name	Assignment	RX Freq	N/W	RX Tone/NAC	TX Freq	N/W	TX Tone/NAC	Mode Analog (A) Digital (D) Mixed (M)	Remarks
1	COMMAND	CMD 8	UNASSIGNED	167.8375	N	T4 / 136.5	164.3875	N	T4 / 136.5	A	C62
2	COMMAND	CMD 2		170.4125	N	T4 / 136.5	165.9625	N	T4 / 136.5	A	Alder Springs - C10
3	COMMAND	CMD 3	DIV D	170.6875	N	T4 / 136.5	166.5750	N	T4 / 136.5	A	Round Mtn. - C11
4	COMMAND	CMD 4	DIV A, C	172.6750	N	T4 / 136.5	163.0375	N	T4 / 136.5	A	Anthony Peak - C38
5	COMMAND	CMD 5	DIV W	173.7500	N	T4 / 136.5	163.8250	N	T4 / 136.5	A	Tomhead - C40
6	TAC	NIFC T1	DIV D	168.0500	N	T4 / 136.5	168.0500	N	T4 / 136.5	A	
7	TAC	NIFC T3		168.6000	N	T4 / 136.5	168.6000	N	T4 / 136.5	A	
8	TAC	NIFC T5	DIV A	166.7250	N	T4 / 136.5	166.7250	N	T4 / 136.5	A	
9	TAC	NIFC T6	DIV C	166.7750	N	T4 / 136.5	166.7750	N	T4 / 136.5	A	
10	TAC	NIFC T7		168.2500	N	T4 / 136.5	168.2500	N	T4 / 136.5	A	
11	IA TAC	NIFC T2	IA, DIV W	168.2000	N		168.2000	N		A	
12	COMMAND	CDF C7	ELHORN/ TATHAM	151.4600	N	T8 / 103.5	159.3900	N	T1 / 110.9	A	CALFIRE ELKHORN / TATHAM
13	A/G	A/G CMD	AIR COMMAND	168.3375	N		168.3375	N		A	
14	A/G	A/G TAC	AIR TAC	172.3500	N		172.3500	N		A	
15	MEDEVAC A/G	CALCORD	MEDICAL	156.0750	N	156.7	156.0750	N	156.7	A	
16	AIRGUARD	GUARD	EMERGENCY	168.6250	N	CSQ	168.6250	N	110.9	A	
5. Special Instructions:											
6. I-205 Prepared By: Communications Unit Leader				Name: Shannon Herring COML(T)				Signature:			

INCIDENT RADIO COMMUNICATIONS PLAN I-205		1. INCIDENT NAME		2. DATE/TIME PREPARED		3. OPERATIONAL PERIOD DATE/TIME					
		August Complex South Ops		09/04/2020 1700		09/05/2020 0700 - 09/06/2020 0700					
4. BASIC RADIO CHANNEL UTILIZATION											
Ch #	Function	Channel Name	Assignment	RX Freq	N/W	RX Tone/NAC	TX Freq	N/W	TX Tone/NAC	Mode Analog (A) Digital (D) Mixed (M)	Remarks
1	COMMAND	CMD 1		170.0000	N	T4 / 136.5	166.6750	N	T4 / 136.5	A	St. John Mtn - C4
2	COMMAND	CMD 2	DIV O / R	170.4125	N	T4 / 136.5	165.9625	N	T4 / 136.5	A	Alder Springs - C10
3	COMMAND	CMD 6	DIV T, V	170.0500	N	T4 / 136.5	167.0750	N	T4 / 136.5	A	Big Signal - C61
4	COMMAND	CMD 4		172.6750	N	T4 / 136.5	163.0375	N	T4 / 136.5	A	Anthony Peak - C38
5	COMMAND	CMD 8	UNASSIGNED	167.8375	N	T4 / 136.5	164.3875	N	T4 / 136.5	A	C62
6	TAC	NIFC T1	DIV O / R	168.0500	N	T4 / 136.5	168.0500	N	T4 / 136.5	A	
7	TAC	NIFC T3	DIV T	168.6000	N	T4 / 136.5	168.6000	N	T4 / 136.5	A	
8	TAC	NIFC T5		166.7250	N	T4 / 136.5	166.7250	N	T4 / 136.5	A	
9	TAC	NIFC T6		166.7750	N	T4 / 136.5	166.7750	N	T4 / 136.5	A	
10	TAC	NIFC T7	DIV V	168.2500	N	T4 / 136.5	168.2500	N	T4 / 136.5	A	
11	IA TAC	NIFC T2	IA	168.2000	N		168.2000	N		A	
12	COMMAND	CDF C7	ELHORN/ TATHAM	151.4600	N	T8 / 103.5	159.3900	N	T1 / 110.9	A	CALFIRE ELKHORN / TATHAM
13	A/G	A/G CMD	AIR COMMAND	168.3375	N		168.3375	N		A	
14	A/G	A/G TAC	AIR TAC	172.3500	N		172.3500	N		A	
15	MEDEVAC A/G	CALCORD	MEDICAL	156.0750	N	156.7	156.0750	N	156.7	A	
16	AIRGUARD	GUARD	EMERGENCY	168.6250	N	CSQ	168.6250	N	110.9	A	
5. Special Instructions:											
6. I-205 Prepared By: Communications Unit Leader						Name:		Signature:			

MEDICAL PLAN (ICS 206 WF)

1. Incident Name			2. Operational Period					
August Complex			Date/Time: 09/04/2020					
3. EMS / Ambulance Services								
Name	Location	Phone & EMS Frequency	Advanced Life Support (ALS) Yes No					
Butte Co. EMS Willows, CA	Willows, CA	530-934-6431	X					
Butte Co. EMS Colusa, CA	Collusa, CA	530-458-0200	X					
Medic 1 Adventure Medics	Div A DP-1	Command	X					
Medic 2 American Ambulance	Div O-R DP-11	Command	X					
Medic 3 American Ambulance	Div D PASKENTA SPIKE CAMP	Command	X					
Medic 4 American Ambulance	EEL RIVER SPIKE	Command	X					
MEDIC 5 American Ambulance	Div T/V Dp/10	Command	X					
Medic 6 Star Ambulance	Div W Hopkins Fire	Command	X		Check each shift may be BLS			
4. Air Rescue / Air Ambulance Services								
Name	Phone	Type of Aircraft & Capability						
Enloe Flight Care Chico, CA1531 Esplanade Chico, CA 95926	800-344-1863	Medical Air Ship, 1 Patient Day and Night						
REACH Air Medical 1524 East St. Redding, CA 96001.	800-338-4045	Medical Air Ship, 1 Patient Day and Night						
REACH Air Medical 4615 Highland Springs Rd Lakeport, CA 95453.	707-324-2400	Medical Air Ship, 1 Patient Day and Night						
GUARD 821 Redding, CA		UH-60 HOIST, ALS, Day/Night						
H-101 CalFire Willits, CA	707-459-5336	HOIST, ALS, Day/Night						
H-205 CalFire Chico, CA		HOIST, ALS, Day/Night						
5. Hospitals (all times estimated from incident location)								
Name & Level	GPS Datum – WGS 84 Degrees Decimal Minutes		Travel Time		Phone	Helipad		Address
	Lat:	Long:	Air	Gnd		Yes	No	
Glenn Medical Center	39 44.51'	122 51.02'	15 min	50 min	530-934-1996	X		1133 West Sycamore St. Willows, CA
	VHF:	TX/RX 156.075						
	Lat:	39° 9.18						
Ukiah Valley Medical Center Level 2 Trauma	123° 12.130		25 min	2.5 Hour	707-462-3111	X		275 Hospital, Dr. Ukiah, CA
	VHF:	TX/RX 156.075						
	Lat:	39 44.5'						
Enloe Medical Center Level 2 Trauma	121 51.1		40 Min	2.0 Hour	530-895-9107	X		1531 Esplanade Chico, CA
	VHF:	TX/RX 156.075						
	Lat:	40 34.33'						
	122 23.26'		45 Min	2.25 Hour	530-225-6000	X		2175 Rosaline Ave. Redding, CA

MEDICAL PLAN (ICS 206 WF)

Mercy Medical Center Level 2 Trauma	VHF:	TX/RX 156.075					
U.C. Davis Hospital Level 1 Trauma and Burn Center	Lat:	38 33.2'	45 Min	2.25 Hour	916-734-3636 Burn Unit 916-734-3790 ER	X	2315 Stockton Blvd Sacramento, CA
	Long:	121 27.7'					
	VHF:	TX/RX 156.075					

6. Division / Crew Emergency Pre-Plan *Update and discuss with assigned resources daily.*

STONYFORD BASE CAMP	Point of Contact: Frontline Medical Trailer EMS Responders & Capability: BLS/ALS MED-L Kurt Gainer (Medic) 304-704-2970; MED-L Sam Clark (EMT) 870-867-7495 @ Medical Trailer/Yurt Helispot: Stonyford Cargo Lat: / Long: 39° 22.32 ' / 122° 34.04' Elevation: 1,190' If Emergency at ICP Willows call Glenn Co. Sherriff Dept (911). Calling 911 from Base camp connects to Collusa Co.
STONYFORD ICP WILLOWS, CA	Point of Contact: MED-L Shanna Ellis (EMT) 318-229-6515, 318-224-0421 EMS Responders & Capability: BLS
DIV C	Point of Contact: Warner EMPF/ Buchan EMTF EMS Responders & Capability: ALS/BLS
DIV D	Point of Contact: Clark EMPF EMS Responders & Capability: ALS
DIV A	Point of Contact: Leong EMTF EMS Responders & Capability: BLS
NIGHT OPS	Point of Contact: Bostian EMPF/Roberts EMT-F EMS Responders & Capability: ALS /BLS
DIV R	Point of Contact: Chacanaca EMPF EMS Responders & Capability: ALS
DIV O	Point of Contact: Bennett EMPF EMS Responders & Capability: ALS
DIVS V & T	Point of Contact: Moody EMPF/ EMS Responders & Capability: ALS /
DIV W	Point of Contact: Klytta EMP-F EMS Responders & Capability: ALS

7. Remote Aid Stations	Remote Camp Location(s)		
	Equipment Available on Site:	Basic Medical Supplies	
	Ambulance ETA :	Air –	Ground –

8. Prepared By (Medical Unit Leader)	9. Date/Time	10. Reviewed By (Safety Officer)	11. Date/Time
Sam Clark MEDL(t)	09/02/2020	Patrick Sheridan	09/04/2020

Line Emergency Day/Night:

Once any injury/illness has occurred:

- Ensure patient receives immediate First Aid and care
- Crew Supervisor to contact Division Supervisor
- Division Supervisor to contact August Communications via on Command Channel and relay information on Medical Incident Report
- **DO NOT USE THE INJURED PERSON'S NAME ON THE RADIO.**
- MEDL and Incident Safety Officer will assist with the coordination of further medical care and mode of transportation.
- Ambulance and/or air resources will be coordinated through MEDL and SOF1.

Basecamp or ICP Emergency

Contact MEDL and SOF1 with patient complaint/condition and location.

- Notify Medical Unit of any injury/illness being transported to Medical Unit prior to transport.

WILDLAND FIRE COVID-19 SCREENING TOOL

Today or in the past 24 hours, have you had any of the following symptoms¹?

Symptom
Cough more than expected?
Shortness of breath or difficulty breathing?
Fever? Chills?
Muscle pain, outside your normal for firefighting?
Sore throat?
New loss of taste or smell?
Fatigue, outside your normal for firefighting?
Headache, outside your normal for firefighting?
Congestion or runny nose, outside your normal for firefighting?
Nausea or vomiting
Diarrhea
<i>* Take temperature with no-touch thermometer, if available *</i>

Instructions for Screening

Item	What to Do
If resource has a cough that is more than expected, shortness of breath or difficulty breathing, or any other symptoms listed.	DO NOT MOBILIZE
At Entries: Consider adequate number of personnel needed for screening. Although medical personnel are ideal, screeners do not have to be medically trained. If resource has cough, shortness of breath or difficulty breathing, or any other listed symptoms including fever (over 100.4) at entry.	DO NOT ANNOUNCE Ask individual to step aside and follow the steps below.

Steps to follow

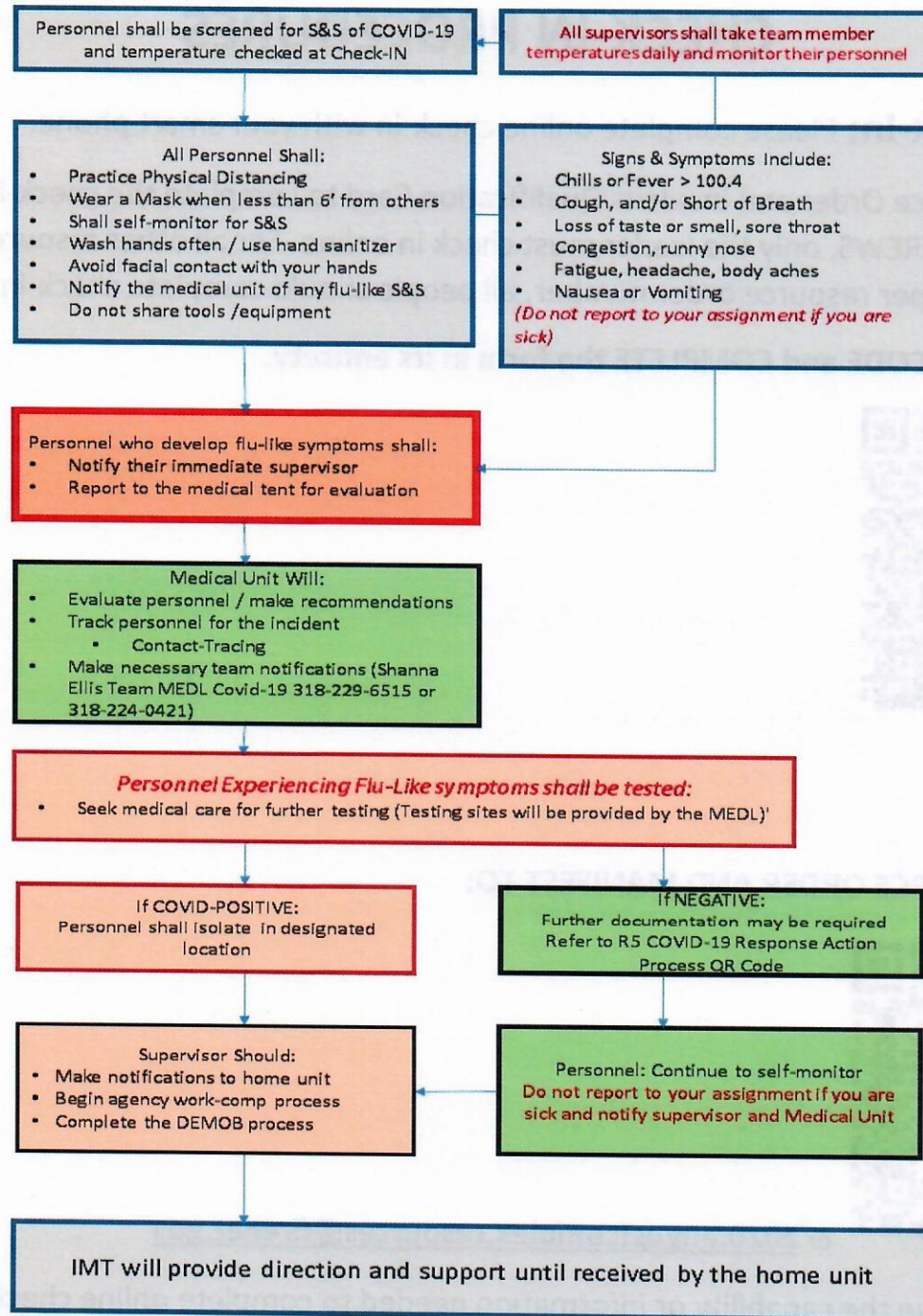
Escort symptomatic individual to isolation area.
Isolation support personnel should begin documentation.
Have symptomatic individual contact Supervisor for further direction.
Notify public health officials.
Have individual transported as appropriate.
Protect and secure any collected Personal Identifiable Information (PII) or Personal Health Information (PHI).

¹ Symptoms of Coronavirus

<https://www.cdc.gov/coronavirus/2019-ncov/symptoms-testing/symptoms.html>

Mendocino National Forest August Complex COVID Mitigation Flow Chart

COVID-19 Operational Flow Chart



QR Code for R5 Covid Flow chart and Southern Area Blue Team Covid Mitigation Plan





CHECK-IN PROCEDURES

Virtual Check-In: Please complete online check-in with your smart phone.

Use your Resource Order and Incident Qualification Card to complete the check-in information accurately. For CREWS, only the leader must check in online. For all other resources with multiple people per resource order number, all people should complete check-in.

1. SCAN THE QR CODE and COMPLETE the form in its entirety.



2. EMAIL RESOURCE ORDER AND MANIFEST TO:



or 2020.augustcomplex.resources@firenet.gov

If you do not have the capability or information needed to complete online check-in on your smart phone, please come to Check-In Trailer and knock on the door and someone will come outside to assist you with check-in. Thank You!

Base Camp Check-in Trailer Hours 0600 – 2000

Willows ICP Check-In Hours 0700-2100

FINANCE

Send all finance documentation (SIGNED CTR/shift ticket/AD forms/inspections/etc) to:

2020.augustcomplex.finance@firenet.gov

Finance Support Phone Number (916) 594-1722 (no texting) voice only



Finance is receiving duplicate copies of financial documents (CTRs, Shift Tickets, etc.) which has increased our processing time. We need your HELP.....when submitting financial documents via email DO NOT submit original copies to finance the digital copy is all we need. Please retain the original for your records.



**Blue Team -
Southern Area Incident Command**

All vehicles leaving Stonyford Base Camp MUST go through the weed wash. This a critical step in minimizing the spread of noxious weeds.

The weed wash is located at Stonyford base camp, in the staging area near the fueler.

Thanks for your cooperation.

**Henry Hickerson
DMOB**

Tentative DMOB September 5 to September 8

DEMOB DATE	REQ #	RESOURCE NAME	KIND	TRV	JETPORT
09/05/2020	E-3	MASTICATOR BOOM MOUNTED T2-DIVERSIFIED RESOURCES	MAST	POV	
09/05/2020	E-128	ENG4 FLASHBACK FIRE 26	ENG4	POV	
09/05/2020	E-88884	ENG6 MNF UTILITY 352	ENG6		
09/05/2020	O-104	MCKIBBEN, MELISSA	HEBM	AOV	FAT
09/05/2020	O-129	RIDENOUR-CHAMBERLIN, SARAH	REAF		SMF
09/05/2020	O-150	BONESS, ZACHARY	TFLD	AOV	FLG
09/05/2020	O-286.44	ARTEAGA, JANE E	LSC1	OTH	SMF
09/05/2020	O-415	MCKINNEY, WESLEY JACOB	DIVS		LIT
09/05/2020	O-557	BANKS, SHANNON A	DIVS		SMF
09/06/2020	E-4	MASTICATOR-BOOM MOUNTED-T2-ZEBS TREE SERVICE	MAST	POV	
09/06/2020	E-21	WTS2 PARTRIDGE CONST 14	WTS2	POV	
09/06/2020	E-44	ENG3 ALLIED	ENG3	POV	
09/06/2020	E-47	DOZ2 LET R BUCK	DOZ2		
09/06/2020	E-48	DOZ2 WYCOFF	DOZ2		
09/06/2020	E-107	WT2 NORTHSTATE EQUIPMENT	WTS2	POV	
09/06/2020	E-127	ENG4 RATTLESNAKE RIDGE 09	ENG4	POV	
09/06/2020	E-130	ENG6 ALPINE WILDFIRE 8	ENG6	POV	
09/06/2020	E-376	WATER TENDER - TAHOE 31 - T2 - 31	WTT2	AOV	
09/06/2020	O-107	DAMANTI, APRIL	SCKN	AOV	SMF
09/06/2020	O-126	ASPREY, MICHAEL	AREP		SAC
09/06/2020	O-128	AVILA, ANGEL D	TFLD	AOV	RNO
09/06/2020	O-146	KRAGE, PATRICK	DIVS	AR	GRB
09/06/2020	O-286.15	ANDERSON, JAMES R	PSC1	AR	BNA
09/06/2020	O-286.36	PATTERSON, KAREN FOLEY	FSC1	AR	RDU
09/06/2020	O-286.40	HELMICK, SHERRY D	PROC	AR	ROA
09/06/2020	O-474	PACKARD, JASON JAMES	DIVS	AR	TPA
09/07/2020	E-12	ENG3 CLEARWATER 62	ENG3		
09/07/2020	E-53	ENGINE - T3 - ROGUE VALLEY 1FDYK84N6HVA57864	ENG4		
09/07/2020	E-93	EN4 JD FORESTRY 04	ENG4		
09/07/2020	E-126	ENG3 CA-SRF 321	ENG3	AOV	
09/07/2020	E-179	ENG3 TREASURE VALLEY 3491	ENG3	POV	
09/07/2020	O-69	THOMAS, LOWELL	READ		SMF
09/07/2020	O-133	MAKOWSKI, PAIGE	READ	AOV	SMF
09/07/2020	O-145	VINCENT, JESSICA	DIVS	AR	MCO
09/07/2020	O-177	STEWART, LEO E	BCMG	AOV	FAT
09/07/2020	O-220	OVERTON, LINDA GOLDMAN	HRSP	POV	SMF
09/07/2020	O-235	FMOD PACIFIC RIDGELINE FORESTRY LLC - PRF-	FMOD	POV	
09/07/2020	O-322	GASTON, ANDREW V	LOFR	AR	CHA
09/07/2020	O-351	ZAMORA, BILLY M	FSC1	AOV	ABQ
09/07/2020	O-494	NOURMOHAMA, MATTHEW DIAN	READ	AOV	
09/07/2020	O-556	WALLACE, HENRY	DRIV	AOV	SMF
09/07/2020	O-561	WESTMAN, MARK	HECM	AR	SEA
09/08/2020	C-8	HC2 FRANCO C-1	HC2		LGD
09/08/2020	C-31	HC2 TORRES INC	HC2	POV	PDX
09/08/2020	C-57	DIAMOND FIRE - NCC - 16	HC2I		LMT
09/08/2020	C-60	HC1 ELK MT	HC1		SMF
09/08/2020	E-27	WTS3 PRECISION TOWING	WTS3		
09/08/2020	E-33	ENG3 J3 CONST 09	ENG3	POV	TUS
09/08/2020	E-52	WTS DIETZ 106	WTS2		
09/08/2020	E-108	WTS2 WATER WORKS	WTS2	POV	
09/08/2020	E-113	WT2 WEBER FIRE 266	WTS2		
09/08/2020	E-116	WTS2 ROCKY POINT 101	WTS2	POV	
09/08/2020	E-175	DOZ2 JAKE LOVATO TRUCKING	DOZ2	POV	SAF
09/08/2020	E-175.1	LOVATO, JACOB	DZOP	POV	SAF
09/08/2020	E-245	MISC - SERVICE TRUCK W/ MECHANIC, T2	MEC	POV	
09/08/2020	O-67	MCNEIL, BRENDON	TFLD	AIR	AUS
09/08/2020	O-158	OELSCHLAGER, CHRISTINE	DOCL	AR	BNA
09/08/2020	O-219	FLOYD JR, TROY E	SOF2	AR	CHA
09/08/2020	O-236	FMOD TACOMA FALLERS	FMOD	POV	

09/08/2020	O-317	CUSHMAN, JASON	THSP	AOV	SMF
09/08/2020	O-452	JAYNES, WILLIAM BURGESS	SEC1	AR	BNA
09/08/2020	O-466	FALKEY, JENNIFER	SCKN	OTH	MBS
09/08/2020	O-492	PETRUZALEK, JERRY R	GISS	AOV	CWA
09/08/2020	O-497	WEAVER, ROBERT	ARCH	AOV	

Flying

DMOB Instructions

Are you on the DMOB list? Are you supposed to be on the DMOB list?

If you are supposed to be on the DMOB list, there are several things you need to do before leaving the incident:

- Return all equipment to supply and communications.
- Does your vehicle need inspection from Ground Support? If so, get it done!
- Then proceed to the ICP in Willows to meet with finance.

When done call DMOB @ 540-798-2218 answer 5 short questions about your travel and be on your way!

Did you request an extension and your DMOB has not changed!? Talk with resources at Camp.

QUESTIONS? Call 540-798-2218

In Memory of DÍANA JONES



August 31, 2020



Human Resource Message



HATCH ACT

The purpose of the Act is to maintain a federal workforce that is free from partisan political influence or coercion. Including overhead, Federal and non-federal, and contractors are subject to the Hatch Act at all locations, to include the Incident Command Post and all base and spike camps, while assigned to a Federal Incident. Personal service contractors are covered by the Hatch Act.

The Hatch Act imposes limited restrictions on employee conduct, including those assigned to a Federal Incident as noted above, related to issue-based advocacy and organizations. Specifically, employees who are on duty or in the workplace may not associate their issue-based advocacy with the success or failure of a political party, a partisan political group, or a candidate for partisan political office.

Employees also may not knowingly solicit, accept, or receive political contributions, i.e., contributions made for the purpose of promoting or opposing a political party, a partisan political group, or a candidate for partisan political office, even if such conduct is done on behalf of an issue-based organization.

In other words, while purely issue-based conduct is not prohibited by the Hatch Act, if an employee's issue-based conduct includes some element of political activity or political fundraising then the relevant Hatch Act prohibitions will apply. Included, but not limited to, are political symbols or other graphics on headwear, T-shirts, coffee mugs, bumper stickers, buttons, in locations covered above. Failure and/or refusal to adhere to the above is grounds for release from the incident.

“Leadership is a two-way street, loyalty up and loyalty down. Respect for one’s supervisors; care for one’s crew.” – Rear Admiral Grace Hopper

Tony Torres – HRSP

Cell: 505-249-2341 or anthony.torres@usda.gov

TRAINING MESSAGE

Check-in – If you have a position task book (PTB), please check in by scanning the QR code below to initiate the registration process. Please complete the form in its entirety. To complete the registration process, at your earliest convenience, please email a copy of your qualification card and position task book cover to Debra Burgos, TNSP at debra.burgos@usda.gov (if you have questions, please call 404-987-3256).

For your convenience, an electronic ICS-226 and Evaluation Record will be sent to you after you complete the registration process.



AUGUST COMPLEX TRAINEE REGISTRATION

Demob – In order to receive credit for your assignment, you must 'close out' with the Training Specialist prior to departure.

Close out requirements include:

1. Ensure your trainer(s)/evaluator(s) has/have initialed completed tasks in your PTB;
2. Obtain an Incident Performance Evaluation;
3. Obtain an Evaluation Record;
4. If evaluator initialed #1 on your Evaluation Record, ensure he/she signs as final evaluator (located on the backside of your PTB cover page);
5. Email all documentation (including item #3, when appropriate) to debra.burgos@usda.gov (please do not text);
6. Complete Exit Interview – Scan QR Code below.



AUGUST COMPLEX TRAINEE EXIT INTERVIEW

A Message from the Documentation Unit

If you need to submit Documentation but do not have access to Microsoft Teams, you can send it to the following e-mail address:

2020.augustcomplex.docl@firenet.gov

This is an easy way to get your documents in, and can be either an electronic form or a scanned/clearly photographed handwritten form.


The more you can send my way now, the less difficult it will be for whomever takes over next week. Please take a little bit of time to get your forms and paperwork in, especially things you don't really need to hold onto anymore.

Thanks very much for your cooperation,

Chris Oelschlager, DOCL

(270) 871-7302

chris_oelschlager@firenet.gov



Stonyford Base Camp



This inset map shows the base camp's location within a larger military area. It includes a legend for various units and facilities:

- Frontline Medical
- Isolation Tent
- Medical
- Plans Check-in
- Comm Unit
- RADO
- Liaison/PIO
- Logistics/Security
- US Army
- US Army
- US Army
- US Army Safety/Ops

A north arrow is also present in the inset map.

Military Area

August Complex Contact List August Communications 24 Hour 925-817-9846

Position	Name	Number	Position	Name	Number
COMMAND and GENERAL STAFF			OPERATIONS		
Incident Commander	Mark Morales	479-264-7991	South Ops Sxn Chief; S Ops Sxn T	Paul Reynolds; Derrick Moore	662-418-9743; 252-229-0163
Incident Commander (T)	Andy Baker	706-400-2150	North Ops Sxn Chief; N Ops Sxn T	Dwight Snow; Chris Lundgren	352-516-4969; xxx-xxx-xxxx
Safety Officer	Brian Beisel	270-978-1610	Ops Branch I Dir.	Mike Brunson	706-266-4244
Safety Officer	Pat Sheridan	540-490-1764	Ops Branch II Dir.	Michael Womack	434-547-2670
Information Officer	Michael Williams	470-599-3926	Ops Branch II Dir. (T)	Kerry Clark	205-272-2424
Liaison Officer	Jeff Owenby	828-388-0401	Ops Branch IV	James Sullivan	305-546-9358
Liaison Officer	Andy Gaston	706-508-2363	Ops Branch V	Michael Heard	334-343-1624
PLANS			Strategic Ops	Thomas Ledbetter	561-413-8547
Plans Section Chief	Tom Lowry	918-429-4258	Planning Ops	Jon Wallace	208-830-1853
Plans Section Chief (T)	Greg Sanders	540-529-3376	Division A	Robert Wood	912-346-0978
Plans Section Chief (T)	Jeff Adams	512-234-0220	Division A (T)	Patrick Krage	715-891-2358
Resources Unit	Joe Robles	803-727-8923	Division C	Kendall Carpenter	918-721-2502
Status Check-in	Allison Cochran	256-566-5509	Division C (T)	Robert Hoyle	707-621-2300
Situation Unit	Scott Hamlet	918-448-3111	Division D	Jason Packard	352-232-6350
FBAN	Mike Housh	912-281-1575	Division T	Rocky Beery	864-200-5498
SOPL	Ben Rowland	870-490-0128	Division V	Vic Doig	352-493-3155
Demob Unit	Henry Hickerson	540-798-2218	Division V (T)	Colten Moor	276-706-7729
GISS	Mannin Dodd	540-239-1640	Division J/N	Richard Sinkovitz	912-464-9453
GISS	Geoff Holden	505-850-3308	Division O	Shannon Banks	530-934-7758
ITSS	Dan Leduc	318-613-0362	Division O (T)	R. Reyes	xxx-xxx-xxxx
DOCL	Chris Oelschlager	270-871-2302	Division R	Richard Sinkovitz	912-464-9453
Training Specialist	Debra Burgos	404-987-3256	Division W	Mike Malcolm	910-770-0810
Human Resources Sp.	Tony Torres	505-249-2341	Air Ops Branch Dir	Michael Mowery	870-214-0034
Incident Meteorologist	Rick Davis	813-645-2323	Air Support Grp Sprvsr	Michael O'Leary	239-336-9789
LOGISTICS			Air Support	Bob Yeager	318-613-3683
Logistics Section Chief	Chris Alford	571-334-8549			
Logistics Section Chief	Cynthia Schiffer	540-315-5241	FINANCE		
Medical Unit Leader	Shanna Ellis	318-229-6515	Finance Sxn Chief	Billy Zamora	505-362-7001
Supply Unit	Sandy Rhodes	501-282-0085	Finance Deputy	James Meredith	916-594-1722
Ordering	Natalie Broce	540-798-7313	Procurement	Sherry Helmick	916-594-1866
Ground Support	Randy Chapin	601-405-5711	TIME T	Jessica Blackwell	205-275-2585
Facilities	Lewis Brostrom	763-226-8078	COMP	Donna Rogers	803-295-3033
Security Manager	Christopher Cooley	912-660-9397	Covid Advisors		
Security Mgr (T)	Joshua Clemson	423-300-4701	Covid Advisor	Gretchen Smith	360-965-5605
Comms Unit	Mark Spann	936-208-0488	Covid Advisor	John Kirkaldie	803-334-5731
			Covid Advisor	Kimberly Briggs	541-945-6520

Medical Incident Report

FOR A NON-EMERGENCY INCIDENT, WORK THROUGH CHAIN OF COMMAND TO REPORT AND TRANSPORT INJURED PERSONNEL AS NECESSARY.

FOR A MEDICAL EMERGENCY: IDENTIFY ON SCENE INCIDENT COMMANDER BY NAME AND POSITION AND ANNOUNCE "MEDICAL EMERGENCY" TO INITIATE RESPONSE FROM IMT COMMUNICATIONS/DISPATCH.

Use the following items to communicate situation to communications/dispatch.

1. CONTACT COMMUNICATIONS / DISPATCH (Verify correct frequency prior to starting report)

Ex: "Communications, Div. Alpha. Stand-by for Emergency Traffic."

2. INCIDENT STATUS: Provide incident summary (including number of patients) and command structure.

Ex: "Communications, I have a Red priority patient, unconscious, struck by a falling tree. Requesting air ambulance to Forest Road 1 at (Lat./Long.) This will be the Trout Meadow Medical, IC is TFLD Jones. EMT Smith is providing medical care."

Severity of Emergency / Transport Priority	<input type="checkbox"/> RED / PRIORITY 1 Life or limb threatening injury or illness. Evacuation need is IMMEDIATE <i>Ex: Unconscious, difficulty breathing, bleeding severely, 2° – 3° burns more than 4 palm sizes, heat stroke, disoriented.</i>	
	<input type="checkbox"/> YELLOW / PRIORITY 2 Serious Injury or illness. Evacuation may be DELAYED if necessary. <i>Ex: Significant trauma, unable to walk, 2° – 3° burns not more than 1-3 palm sizes.</i>	
		<input type="checkbox"/> GREEN / PRIORITY 3 Minor Injury or illness. Non-Emergency transport <i>Ex: Sprains, strains, minor heat-related illness.</i>
Nature of Injury or Illness & Mechanism of Injury		Brief Summary of Injury or Illness <i>(Ex: Unconscious, Struck by Falling Tree)</i>
Transport Request		Air Ambulance / Short Haul/Hoist Ground Ambulance / Other
Patient Location		Descriptive Location & Lat. / Long. (WGS84)
Incident Name		Geographic Name + "Medical" <i>(Ex: Trout Meadow Medical)</i>
On-Scene Incident Commander		Name of on-scene IC of Incident within an Incident <i>(Ex: TFLD Jones)</i>
Patient Care		Name of Care Provider <i>(Ex: EMT Smith)</i>

3. INITIAL PATIENT ASSESSMENT: Complete this section for each patient as applicable (start with the most severe patient)

Patient Assessment: See IRPG PAGE 106

Treatment:

4. TRANSPORT PLAN:

Evacuation Location (if different): (Descriptive Location (drop point, intersection, etc.) or Lat. / Long.) Patient's ETA to Evacuation Location:

Helispot / Extraction Site Size and Hazards:

5. ADDITIONAL RESOURCES / EQUIPMENT NEEDS:

Example: Paramedic/EMT, Crews, Immobilization Devices, AED, Oxygen, Trauma Bag, IV/Fluid(s), Splints, Rope rescue, Wheeled litter, HAZMAT, Extrication

6. COMMUNICATIONS: Identify State Air/Ground EMS Frequencies and Hospital Contacts as applicable

Function	Channel Name/Number	Receive (RX)	Tone/NAC *	Transmit (TX)	Tone/NAC *
COMMAND					
AIR-TO-GRND					
TACTICAL					

7. CONTINGENCY: Considerations: If primary options fail, what actions can be implemented in conjunction with primary evacuation method? Be thinking ahead.

8. ADDITIONAL INFORMATION: Updates/Changes, etc.

REMEMBER: Confirm ETA's of resources ordered. Act according to your level of training. Be Alert. Keep Calm. Think Clearly. Act Decisively.