

August Complex

CONNECTED

Incident Action Plan

CA-MNF-000753 (P5NFP420 0508) FS
CA-MNF-000753 (NGW4) DOI

September 6, 2020

0700-1900



Daily Schedule – Pacific Daylight Savings Time

- 0700 – Operational Briefing – Stonyford, ICP and Virtual
- 1000 – C&G –Virtual
- 1500 Pre-Planning Meeting – ICP and Virtual
- 1600 – Planning AP – ICP and Virtual
- 1800 – IAP Parts Due

Map QR Code



IAP QR Code



INCIDENT OBJECTIVES (ICS 202)

1. Incident Name: August Complex	2. Operational Period: Date From: 09-06-2020 Time From: 0700	Date To: 09-06-2020 Time To: 1900															
3. Objective(s): <u>Leaders Intent:</u> (B)TCSANOJ Suppress the August Complex fires using management strategies and tactics that provide the highest likelihood of success given risks to responders.																	
<u>Management Objectives:</u> <ol style="list-style-type: none"> 1. Ensure the safety and wellbeing of emergency responders and the public by making timely risk-informed decisions that align with Agency values. 2. Protect natural and cultural resources of Federal, State, and Local interest by engaging agency resource advisors, partners and community stakeholders in effective communication and planning. 3. Develop and implement a strategic plan for the Hopkins Wilderness fires in collaboration with the Shasta-Trinity and Six Rivers National Forests. 4. Foster good relationships with local cooperators, stakeholders and the public by providing coordinated, accurate and timely information. 5. Keep costs commensurate with values at risk by working with the local unit and coordinating with the Agency Administrator and Incident Business Advisor. 6. Coordinate with the Forest's COVID-19 Advisor to ensure COVID mitigation measures are in alignment with Agency expectations and adapt as necessary to changing conditions. 7. Coordinate suppression efforts with CALFIRE and Shasta-Trinity National Forests on the Elkhorn Fire. 																	
<u>Control Objectives</u> <ul style="list-style-type: none"> • Hold the Glade and Tatham Fires south of the M2 road and Riley Ridge to Hull Canyon Road to the 302 Road. Coordinate closely with Crane Mills resources. • Hold the Hull and Doe fires east of the M1 and north of the M3 roads, Brushy Ridge and Horse Ridge to M1 Road and west of the 306 Road. • Construct and improve line along the Doane Ridge working closely with Resource Advisors in Black Butte Wild and Scenic River Corridor. 																	
4. Operational Period Command Emphasis: See attached Weather Forecast																	
General Situational Awareness: See attached Safety Message																	
5. Site Safety Plan Required? Yes No X Approved Site Safety Plan(s) Located at:																	
6. Incident Action Plan (the items checked below are included in this Incident Action Plan): <table style="width: 100%; border: none;"> <tr> <td style="width: 33%;"><input checked="" type="checkbox"/> ICS 203</td> <td style="width: 33%;"><input checked="" type="checkbox"/> Safety Message</td> <td style="width: 33%;"><u>Other Attachments:</u></td> </tr> <tr> <td><input checked="" type="checkbox"/> ICS 204</td> <td><input checked="" type="checkbox"/> Weather Forecast</td> <td><input type="checkbox"/> _____</td> </tr> <tr> <td><input checked="" type="checkbox"/> ICS 205</td> <td><input checked="" type="checkbox"/> Fire Behavior</td> <td><input type="checkbox"/> _____</td> </tr> <tr> <td><input checked="" type="checkbox"/> ICS 206</td> <td><input checked="" type="checkbox"/> Fire COVID-19 Screening</td> <td><input type="checkbox"/> _____</td> </tr> <tr> <td><input checked="" type="checkbox"/> ICS 220</td> <td><input type="checkbox"/></td> <td><input type="checkbox"/> _____</td> </tr> </table>			<input checked="" type="checkbox"/> ICS 203	<input checked="" type="checkbox"/> Safety Message	<u>Other Attachments:</u>	<input checked="" type="checkbox"/> ICS 204	<input checked="" type="checkbox"/> Weather Forecast	<input type="checkbox"/> _____	<input checked="" type="checkbox"/> ICS 205	<input checked="" type="checkbox"/> Fire Behavior	<input type="checkbox"/> _____	<input checked="" type="checkbox"/> ICS 206	<input checked="" type="checkbox"/> Fire COVID-19 Screening	<input type="checkbox"/> _____	<input checked="" type="checkbox"/> ICS 220	<input type="checkbox"/>	<input type="checkbox"/> _____
<input checked="" type="checkbox"/> ICS 203	<input checked="" type="checkbox"/> Safety Message	<u>Other Attachments:</u>															
<input checked="" type="checkbox"/> ICS 204	<input checked="" type="checkbox"/> Weather Forecast	<input type="checkbox"/> _____															
<input checked="" type="checkbox"/> ICS 205	<input checked="" type="checkbox"/> Fire Behavior	<input type="checkbox"/> _____															
<input checked="" type="checkbox"/> ICS 206	<input checked="" type="checkbox"/> Fire COVID-19 Screening	<input type="checkbox"/> _____															
<input checked="" type="checkbox"/> ICS 220	<input type="checkbox"/>	<input type="checkbox"/> _____															
7. Prepared by: Name: Joseph Robles	Position/Title: RESL	Signature: <u>Joseph Robles</u>															
8. Approved by Incident Commander:		Name: Mark Morales, IC for Signature: <u>(Signature) IC(T)</u>															
ICS 202	IAP Page <u>2</u>	Date/Time: 9/05/2020															

ORGANIZATION ASSIGNMENT LIST (ICS 203)

1. Incident Name: August Complex		2. Operational Period: Date From: 09-06-2020 Time From: 0700		Date To: 09-06-2020 Time To: 1900	
3. Incident Commander(s)/ Agency Incident Coordinator and Command Staff			7. Operations Section:		
IC	Mark Morales; Andy Baker (T)	Ops Chief - North	Dwight Snow		
Safety Officer	Brian Beisel; Pat Sheridan;	Ops Chief - South	Paul Reynolds / Derrick Moore(T)		
Public Info. Officer	Williams; Krasko; Grandy; Nedlo (T)	Planning Operations	Jon Wallace	Aaron Gay (T)	
Liaison Officer	Owenby; Farmer (T) Hays (T)	Strategic Operations	Tom Ledbetter	Anthony DiMaggio (T)	
COVID Liaison	Briggs; Kirkaldie; Smith	Branch I - North Ops			
		Branch Director	Mike Brunson	Tim Nutley (T)	
4. Agency/Organization Representatives:			Division/Group	A	Wood / Hoyle (T)
Agency/Organization	Personnel	Division/Group	C	Carpenter / Johnson (T) Pippin (T)	
USFS	Jason Kuiken; Christine Hill; Frank Aebly; Lois Shoemaker; Kristen Lark; Chris Dowling	Division/Group	D	Deets / Valdiviez (T)	
FMO	Curtis Coots / Terry Nickerson	Division/Group			
READ	Tom DeMeo	Division/Group			
Agency Rep Cal-Fire	C. Thompson (TGU Unit Chief)	Branch V - North Ops			
BLM	Alex Miyagishima	Branch Director	Michael Heard	Shawn Nagle (T)	
FS Military Liaison US Army	Frank Guzman COL Luke R. Donohue	Division/Group	W	Malcolm Smith (T) & Vincent (T)	
5. Planning Section:			Branch II - South Ops		
Chief	Tom Lowry; Jeff Adams (T); Greg Sanders (T)	Branch Director	Michael Womack	Kerry Clark (T)	
Resources Unit	Robles, Wilder, Moffat (T)	Division/Group	T	Beery / Alves (T)	
Demobilization Unit	Henry Hickerson	Division/Group	V	Doig / Moor (T)	
Situation Unit	Scott Hamlet, Brendan Witt (T)	Branch IV - South Ops			
Fire Behavior Analyst	Michael Housh; Kelly Cagle	Branch Director	James Sullivan		
GIS Specialist	Dodd (Virtual); Holden (Remote)	Division/Group	O/R	Sinkovitz / Reyes (T) Springstead (T)	
Information Technology	Leduc; Wyckoff (T); Shirley (T)				
Training Specialist	Debra Burgos	Air Ops Branch			
Strategic Ops Planner	Ben Rowland	Air Ops Branch Dir.	Michael Mowery	Michael O'Leary (T)	
Documentation	Christine Oelschlager				
IMET	Rick Davis	Air Support	Bob Yeager		
6. Logistics Section:			8. Finance/Administration Section:		
Chief	Alford; Schiffer; Arteaga (T); Fitzpatrick (T)	Chief	Billy Zamora		
Supply Unit	Sandy Rhodes	Deputy Chief	James Meredith		
Facilities Unit	Lewis Brostrom; Terry Holsclaw	Time Unit	Bryant; Blackwell; McDonald (Virtual)		
Ground Support Unit	Randy Chapin; Joe Emberson	Procurement Unit	Sherry Helmick		
Communications Unit	Mark Spann	Comp/Claims Unit	Donna Rogers		
Medical Unit	Ellis; Clark (T); Gainer				
Security	Cooley; Clemons (T)				
Food Unit Leader	Christopher Hubacker (T)				
9. Prepared by: Name: Joe Robles			Signature: /s/ Joe Robles		
Position/Title: RESL		Date/Time: 09/05/2020 1700			
ICS 203	IAP Page __3__				



Fire Weather Forecast



FORECAST NO: 18
PREDICTION FOR: 24 Hr Shift
SHIFT DATE: Sunday 9/06/2020
TIME AND DATE ISSUED: 9/5/2020 1800 PDT

INCIDENT: August Complex
UNIT: Mendocino NF
SIGNED: *Rick Davis*
Incident Meteorologist (IMET)

Discussion: *****Excessive Heat Warning Through Tuesday*****
*****Fire Weather Watch Monday Evening through Wednesday Morning*****

The extremely dangerous heatwave will continue with strong upper ridging over the region producing near record hot and dry weather for the fire area through Tuesday. These conditions will produce single digit RHs with mainly terrain driven winds and southwesterly ridge top winds. A dry backdoor front is expected to move into the region Monday evening with breezy north to northeasterly winds and critically low RHs likely Monday night through Wednesday morning.

WEATHER FORECAST FOR TODAY:

SKY/WEATHER: Sunny, hot and hazy.
Max Temperature: 88 to 94 higher elevation and smoked filled valleys, except 102 to 108 lower valleys.
Min RH: 6 to 12 percent

-20 ft Level WINDS:

Lower Valleys/Lower Slopes Down drainage 5 to 10 mph, becoming up drainage around 10 mph by noon.
Upper Ridges: Southwest wind 10 to 15 mph.
TRANSPORT WINDS: Southwest around 15 mph. **Mixing Height** 12,000 ft.

TONIGHT:

SKY/WEATHER: Clear with continued poor RH recovery
Min Temperature: Upper 60s to lower 70s.
Max RH: 15 to 30 percent.

WINDS:

-20 ft Level-

Valleys/Lower Slopes: Down drainage 5 to 10 mph after sunset.
Upper Ridges: Southwest to 10 mph by midnight.

MONDAY:

SKY/WEATHER: Sunny, hot and hazy.
Max Temperature: 85 to 90 higher elevations and smoked filled valleys except 98 to 103 lower valleys
Min RH: 10 to 15 percent.

WINDS:

-20 ft Level-WINDS

Lower Valleys/Lower Slopes Down drainage 5 to 10 mph, becoming up drainage around 10 mph by noon.
Upper Ridges: Southwest 10 to 15 mph shifting West in the afternoon.
TRANSPORT WINDS: Southwest around 15 mph shifting West in the afternoon. **Mixing Height** 8,000 ft.



Mendocino Pass



Stonyford



Monkey Rock



Solder Ridge



Thomes Creek

RAWS Observations

FIRE BEHAVIOR FORECAST

FORECAST NUMBER: #19		TYPE OF FIRE: Wildfire
FIRE NAME: August Complex		OPERATIONAL PERIOD: Sunday 06 September 2020
DATE ISSUED: Saturday 05 September 2020		TIME ISSUED: 1800
UNIT:	CA-MNF	<i>Michael W. Housh</i>
Prepared By:	Mike Housh/FBAN	

INPUTS

WEATHER SUMMARY: ***Excessive Heat Warning for the weekend with Fire Weather Watch Monday Evening through Wednesday Morning ***
TODAY (Thursday): See Fire Weather Forecast.
WEATHER: Sunny, hot and hazy
Lower Valleys/Slopes: **MAX Temp:** 102-108 degrees **MIN Rh:** 06-12% **WIND:** Down drainage 5 to 10 mph, becoming up drainage around 10 mph by noon.
Upper Ridges: **MAX Temp:** 88-94 degrees **MIN Rh:** 06-12% **WIND:** Southwest wind 10 to 15 mph
MIXING HEIGHT: 12,00 ft AGL **TRANSPORT WINDS:** SW @ 15 mph **LAL:** 1 **CWR:** 0%

GENERAL FUEL ASSUMPTIONS: It has been over 100-150 days since much of the fire area has received over 0.10" of precipitation and fuels are extremely dry and burning readily. 10 Hr fuel moistures in the fire area were observed at 4-6% on September 5th. This is down 1-2 % from September 4th. Smoke has moderated fire behavior for several days but that will continue to change over the next few days. Be mindful if visibility improves over the fire area as this will bring elevated fire behavior. ***This is likely to occur around 1100-1200 today.***

FIRE BEHAVIOR OUTPUTS

GENERAL
 Fuels continue to dry due to lack of precipitation combined with low humidity's (5-22%) yesterday. Smoke over the fire continues to impact fire spread and behavior, but the potential is still there for rapid fire movement and moderate/extreme fire behavior if the airshed clears out. Most of the fire spread is anticipated to be terrain driven except on exposed ridgetops.

Mendocino Pass RAWS FM% 1Hr: 3.62 10 Hr: 4.01 100 Hr: 5.54 1000 Hr: 7.57

Vegetation Type	Fuel Model	Fire Behavior Potential (Clear Air)				Fire behavior Potential (Under Smoke)			
		ROS (ch\hr)	FL (ft)	PIG (%)	Spot Dist (mi)	ROS (ch\hr)	FL (ft)	PIG (%)	Spot Dist (mi)
Grass	GR2	80-81	6-7	89	0.3	60-65	5-6	67	0.3
Grass/Shrub	GS2	47-49	7-8	89	0.3	40-44	6-7	67	0.3
Shrub	SH7	70-74	18-19	89	0.3	65-68	16-18	67	0.3
Timber	TL8	10-11	4-5	89	0.3	8-9	4-5	67	0.3

SPECIFIC: *Clearer sky's beginning around 1100-1200 today.*
 >**Branch I:** Anticipate continued Fire spread up slope/up drainage during the day and down drainage/downslope at night with diurnal wind patterns. Post lookouts and monitor the situation on the Elkhorn Fire to the N/NE. Movement on the spot fire on Boswell Ridge is expected to spread up the ridgeline with backing and flanking down the ridge edges.
 >**Branch II:** Active upslope fire spread on the Western edge of the Doe Fire. Maintain SA on fire moving into Panther Creek near the Archer Cabin area. If fire moves into the bottom of the drainage expect fire spread up drainage to the SW towards Smith Camp.
 >**Branch III/IV:** Anticipate pockets of unburned fuel especially along Brushy Camp Ridge to clean up. Hull Fire, the NE portion of the fire has aligned with terrain and is in more favorable terrain for fire spread to the N/NW. This area of fire has reached the M1 Road. Maintain SA during the firing operations on the Southern portion of the fire.
 >**Branch V:** Hopkins fire, IR indicates significant heat along the Northern half of the fire perimeter. Expect continued fire movement to the north following terrain and fuels. Willow Basin fire, some heat detected on SE corner of the fire. This area has aligned in a NE/SW chute and may move to the NE as is burns upslope.

 The mixing of the airmass that has kept fire spread and behavior moderated the last few days will increase today and strengthen through Monday/Tuesday. This wx could support conditions for more active fire behavior than we have seen the last few days. Think about securing those identified weak spots along control lines now to set us up for success. Winds are forecasted out of the SW today, transitioning to NE by Monday/Tuesday. ****ElkHorn fire:** Continue to maintain SA on this developing situation. **

AIR OPERATIONS:

Periods of clear sky may allow for utilization of aircraft today.

SAFETY

Areas of the fire that burned previously are beginning to reburn and snags are starting to fall across the roads. Continue to monitor these areas and maintain your SA. Scout and confirm the black if you are considering it for a safety zone.

HEALTH AND SAFETY MESSAGE

“Safety is a product of your willingness to speak up”

INCIDENT: August Complex

DATE: September 06, 2020

Major Hazards & Risks: Air Operations, Drop Zones, Flight Hazards

Air Operations: *Be aware of the location and flight patterns of aircraft during drop operations. Be sure you have positive contact with the pilot before the drop. Clear all persons and vehicles from the drop zone prior to the arrival of the aircraft. Be aware of streamers or parachutes that don't open.*

Drop Zones: *If caught in a drop zone do the following: hold your hand tool away from your body, lie face down with hard hat on and head toward the oncoming aircraft, grasp something firm to prevent being carried or rolled about by dropped liquid, don't run unless escape is ensured, get clear of dead sags and tops, be aware of rolling debris below the drop site in steep terrain.*

Flight Hazards: *Should the operation or the flight be stopped due to a change in conditions? Consider the following: radio communications, environmental conditions-weather, visibility, terrain, elevation, temperature, mission priorities, successful mission completion probabilities. Is there a better way to do it? Is there pressure to complete a mission at all costs? Can you justify your actions? Is the mission airspace confined or congested? Multiple aircraft, Mixed types of aircraft, Poor visibility.*

Aviation section of the IRPG can be found in the blue pages.



15. WIND INCREASES AND/OR CHANGES DIRECTION

STOP, THINK, DISCUSS, ACT

Stop and take the time to think about what you're going to do. Ask yourself, what is the worst thing that could happen?

Think about how you're going. To do it, is it the safest way? If not, how can you do it better? Do I have the right tools, training, and equipment.

Act in the safest way possible. Follow proper procedures, don't rush, and STOP if it can't be done SAFELY.

Safety Officers: Brian Beisel, Pat Sheridan

Critical Logistical Locations - 9/6/2020

Type	Label	Lat WGS84	Long WGS84
Dip Site	Fairway Dip	39° 26.821' N	122° 59.924' W
Dip Site	Hammerhorn Lake Dip	39° 56.000' N	122° 59.000' W
Dip Site	Howard's Lake Dip	39° 52.768' N	122° 59.542' W
Dip Site	Lake Pillsbury Dip	39° 25.745' N	122° 57.134' W
Dip Site	Plaskett Dip	39° 43.542' N	122° 50.518' W
Drop Point	DP-1	39° 47.657' N	122° 56.138' W
Drop Point	DP-10	39° 36.890' N	122° 58.290' W
Drop Point	DP-11	39° 27.910' N	122° 53.605' W
Drop Point	DP-12	39° 33.545' N	122° 35.397' W
Drop Point	DP-13	39° 34.703' N	122° 51.978' W
Drop Point	DP-14	39° 41.887' N	122° 59.497' W
Drop Point	DP-15	39° 30.586' N	122° 56.267' W
Drop Point	DP-16	39° 31.401' N	122° 56.468' W
Drop Point	DP-17	39° 31.906' N	122° 56.994' W
Drop Point	DP-18	39° 31.121' N	122° 42.884' W
Drop Point	DP-19	39° 27.788' N	122° 44.422' W
Drop Point	DP-2	39° 51.584' N	122° 55.413' W
Drop Point	DP-3	39° 52.630' N	122° 57.002' W
Drop Point	DP-4	39° 55.042' N	122° 40.715' W
Drop Point	DP-5	39° 53.605' N	122° 42.352' W
Drop Point	DP-6	39° 43.980' N	122° 50.590' W
Drop Point	DP-7	39° 42.960' N	122° 48.670' W
Drop Point	DP-8	39° 39.121' N	122° 48.318' W
Drop Point	DP-9	39° 38.570' N	122° 47.320' W
Drop Point	DP-21	39° 56.295' N	122° 45.480' W
Drop Point	DP-22	39° 58.593' N	122° 44.778' W
Drop Point	DP-23	39° 43.138' N	123° 00.395' W
Drop Point	DP-24	40° 12.747' N	123° 08.388' W
Drop Point	DP-25	40° 10.551' N	123° 07.591' W
Drop Point	DP-26	40° 09.828' N	123° 08.042' W
Drop Point	DP-27	40° 08.340' N	123° 07.926' W
Helispot	H-0	39° 22.323' N	122° 32.048' W
Helispot	H-1	39° 39.221' N	122° 43.032' W
Helispot	H-10	39° 31.492' N	122° 50.756' W
Helispot	H-11	39° 34.407' N	122° 42.162' W
Helispot	H-12	39° 27.743' N	122° 44.431' W
Helispot	H-13	39° 30.779' N	122° 46.413' W
Helispot	H-2	39° 43.028' N	122° 52.132' W
Helispot	H-4	39° 50.777' N	122° 57.877' W
Helispot	H-5	40° 06.837' N	123° 04.964' W
Helispot	H-7	39° 23.367' N	122° 43.896' W
Helispot	H-9	39° 47.500' N	122° 55.000' W
Water Source		39° 26.427' N	122° 45.960' W
Water Source		39° 43.172' N	122° 53.428' W



Air Resource Advisor

Margaret Key

434.221.9339

aramargaretkey@gmail.com

Scratchy throat?

Headache?

Coughing?

Some trouble breathing?

Is it "just" smoke.....or could it be.....the dreaded COVID? Many symptoms are the same but a few are different.

Fever or chills, muscle or body aches, or diarrhea are NOT related to smoke exposure. Follow posted procedures regarding possible Covid symptoms, contact a member of the Covid team, or seek medical help to determine what action is required next. It is easy to assume "just smoke" but when in doubt, check it out. Follow Covid procedures!

Division/Group Assignment List (ICS 204)

Incident Name August Complex		Branch I	Division/Group A		
Operational Period 0700 – 1900		Date 09/06/2020			
Operations Personnel					
North Zone Ops	Dwight Snow	Division Supervisor	Robert Wood / R. Hoyle (T) LWD 9/16		
Planning Ops	Jon Wallace / Aaron Gay (T)	Air Attack Sup. No.			
Branch Director	Mike Brunson / Tim Nutley (T)				
Resources Assigned this Period					
Strike Team/Task Force/ Resource Designator	LWD	Leader	# Persons	Drop Off PT./Time	Pick Up PT./Time
A1 California Smokejumpers	9/6	Matt Weston	7		
C-9 HC1 Eldorado	9/16	Ben Strahan	20		
E-34 ENG3 Fire Trax 357	9/15	Brad Martin	3		
E-182 ENG3 DS Fire 14	9/8	Robert Degnall	3		
E-494 ENG3 Carbondale and Rural FPD 83	9/19	Dean Perkins, Jr.	3		
E-519 ENG3 (Check in pending)	-				
E-93 ENG4 JD Forestry 2	9/6	Alberto Garcia	3		
E-200 ENG4 Castle Mountain	9/8	James Huckelba	3		
E-130 ENG6 Alpine Wildfire 8	9/5	Jake Heckathorn	3		
E-191 ENG6 Williams Wildland Fire	9/14	Willie Newsome	3	(Mechanical Issues)	
E-174 DO22 Kit Company	9/9	Ike Thomason	1		
E-175 DO22 Jake Lovato Trucking	9/7	Jacob Lovato	1		
E-475 DO22 Mann's Dozer	9/13	Patrick Mann	1		
E-274 DO22 Duke's Equipment	9/14	Timothy Duke	2		
E-276 DO22 Trambley Construction	9/15	Frank Trambley	1		
E-277 DO22 K&B Timberworks	9/16	James Keller	2		
E-3 MAST1 Diversified Resources*	9/4	Scott Valesco	1		
E-373 MAST Allen's Water Tender Service	9/9	Christy Price	1		
E-428 MAST Brad Ingram Construction	9/18	Brad Ingram	1		
E-112 WT2 Dustbusters LLC	9/9	Michael Edwards	1		
O-67 TFLD	9/7	Brendon McNeil	1		
O-128 TFLD(T)	9/5	Angel Avila	1		
O-566 HEQB	9/17	Corey Farrell	1		
O-567 HEQB	9/16	Clay Cooper	1		
O-573 HEQB(T)	9/14	Juan Palacios	1		
O-563 HEQB(T)	9/15	Randall McLain	1		
O-630 HEQB(T)	9/17	Russell Dean	1		
O-401 FMOD Pacific Ridge Felling Mod	9/12	Adam Miller	2		
O-403 FMOD Art of Felling Trees	9/12	Roy Hauser	2		
E-407 CHIP Grayback Forestry	9/14	Jared Cournoyer	2		
E-408 CHIP GE Forestry 1 (not checked in)	9/14	Corbin Anderson	2		
E-410 CHIP Archer Mountain Enterprises	9/15	Justus Barton	2		
E-411 CHIP Blue Sky Tree	9/16	Dylan Badgely	2		
E-412 CHIP GE Forestry 2 (not checked in)	9/17	Jess Raper	2		

Incident Name August Complex	Branch I	Division/Group A
Operational Period 0700 - 1900	Date 09/06/2020	

Resources Assigned this Period					
Strike Team/Task Force/ Resource Designator	LWD	Leader	# Persons	Drop Off PT./Time	Pick Up PT./Time
E-398 GRD Billy Wycoff	9/13	-	1		
E-399 GRD Billy Wycoff	9/13	-	1		
E-114 WT2 CD Tool	9/8	John Bronkhurst	1		
E-111 WT2 Warren Partridge	-	Christina Partridge	1		
E-115 WT2 Out Vack Service	9/8	Chad Taylor	1		
E-285 WT2 Cattle Lack Ranch	-	Joey Carnation	1		
E-374 WT2 Willmore AG	9/10	Trevor Geiger	1		
E-461 WT2 North State Heavy Equip	x	Ron Friel	1		
E-464 WT2 Harris Emergency	9/17	Bruce Johnson	1		
E-478 WT2 Allied Water	x	Tom Wriighthouse	1		
O-78 SOF2	9/9	Larry Connell	1		Anthony Peak Lookout
O-232 SOFR	9/13	Jeff Kerr	1		Anthony Peak Lookout
O-421 READ	9/10	Derek Eysenbach	1		
O-633 REAF	9/19	Mike Dolan	1		
O-210 EMTF	9/6	Derek Leong	1		

Control Operations/Work Assignments:

(1) Continue improving line and firing. (2) Conduct tactical burnouts according to Division Supervisor in advance of fire approaching line to DP1. (3) Contain and mop up spot fire and integrate into primary line where possible. (4) Coordinate with FMODs, chippers, and military assets to prep roadside for use as potential future containment lines.

x = not checked in.

Special Instructions:

Use caution around snags and flag as needed for safety; Use caution when driving on roadways and on the fireline; Backhaul excessive equipment and trash. Follow all COVID protocols and precautions; READS will call DIVS when entering.

*Extension request may be pending.

Division/Group Communication Summary

Function	Channel Name	RX Frequency N/W	RX Tone/NAC	TX Frequency N/W	TX Tone/NAC	Mode
COMMAND	CMD 4	172.6750	T4 / 136.5	163.0375	T4 / 136.5	
TACTICAL	NIFC T5	166.7250	T4 / 136.5	166.7250	T4 / 136.5	
AIR TO GROUND	CDF T15	159.2700	192.8	159.2700	192.8	

Prepared by RESL(T) Steverson Moffat	Approved by PSC1(T) Greg Sanders	Date 09/05/20	Time 2000
--------------------------------------	----------------------------------	---------------	-----------

Division/Group Assignment List (ICS 204)

Incident Name August Complex			Branch I		Division/Group C	
Operational Period 0700 - 1900			Date 09/06/2020			
Operations Personnel						
North Zone Ops		Dwight Snow	Division Supervisor		K. Carpenter LWD 9/11 / Brian Johnson (T) LWD 9/9 Brian Pippin (T) (Check-in 9/6/20)	
Planning Ops		Jon Wallace / Aaron Gay (T)		Air Attack Sup No.		
Branch Director		Mike Brunson / Tim Nutley (T)				
Resources Assigned this Period						
Strike Team/Task Force/ Resource Designator	LWD	Leader	# Persons	Drop Off PT./Time	Pick Up PT./Time	
C-11 Mad River	9/16	Tad Hair	20			
C-98 T2IA Firestorm	9/13	Alex Rhea	20			
E-53 ENG3 Rogue Valley*	9/6	Stuart Johnson	3			
E-24 ENG3 Wildfire Support 316	9/9	Jonald Lowe	3	(Will R&R 9/10 & 9/11)		
E-13 ENG6 Smokin Ridge 311	9/10	Fred Deffer	4			
E-14 ENG6 Rocky Point	9/9	Kevin Trapp	3			
E-511 ENG6 Rocky Mtn Fire & Timber	9/18	Trevor Scott	3			
E-512 ENG6 TGF Forestry and Fire	9/10	Anthony Longbucco	3			
E-47 DOZ2 Let R Buck* DM6B	9/5	Bob Trent	2			
E-275 DOZ2	9/17	Timothy Pearson	1			
E-52 WT Dietz 106	9/7	Richard McGowan	2	(Planning to extend)		
E-21 WTS2 Partridge Const 14*	9/5	Warren Partridge	1	(Planning to extend)		
O-301 TFLD	9/9	Ryan Shannahan	1			
O-614 TFLD(T)	9/17	Bjorn Troberg	1			
O-626 TFLD(T)	9/17	Bill Bettencourt	1			
O-564 HEQB	9/11	Stephen Siemion	1			
O-569 HEQB	9/17	Bryan Cordes	1			
O-568 HEQB	9/17	Ricardo Rubio	1			
O-572 HEQB(T)	9/11	Kyle Avesing	1			
O-235 FMOD Pacific Ridgeline*	9/6	Gabriel Satela	2			
O-236 FMOD Tacoma Fallers	9/7	Tacoma Manuel				
O-511 FMOD Fallers Inc 1	9/17	Jerry Heinecke	2			
O-512 FMOD Fallers Inc 2	9/17	Kevin Reed	2			
O-78 SOF2	9/9	Larry Connell	1		Anthony Peak Lookout	
O-232 SOFR	9/13	Jeff Kerr	1		Anthony Peak Lookout	
O-621 REAF(T)	9/17	Lauren Hoyle	1			
O-495 REAF(T)	9/16	Peter Anderer	1			
O-318 EMTF	9/9	John Buchan	1			
O-321 EMPF	9/6	Bryan Warner	1			
+E-48	9/16					
Control Ops/Assignments: Continue holding M2 road. Conduct tactical burnouts to stay ahead of main fire. Coordinate closely with Crane Mills resources.						
Special Instructions: Use caution around snags and flag as needed for safety. Use caution when driving on roadways and on the fireline. Backhaul excessive equipment and trash. Follow all COVID protocols and precautions. READS will call DIVS when entering. *Extension?.						
Division/Group Communication Summary						
Function	Channel Name	RX Frequency N/W	RX Tone/NAC	TX Frequency N/W	TX Tone/NAC	Mode
COMMAND	CMD 4	172.6750	T4 / 136.5	163.0375	T4 / 136.5	
TACTICAL	NIFC T6	166.7250	T4 / 136.5	166.7250	T4 / 136.5	
AIR TO GROUND	CDF T15	159.2700	192.8	159.2700	192.8	
Prepared by RESL(T) Steverson Moffat		Approved by PSC1(T) Greg Sanders			Date 09/05/20	Time 2000

Division/Group Assignment List (ICS 204)

Incident Name August Complex			Branch V		Division/Group W	
Operational Period 0700 - 1900			Date 09/06/2020			
Operations Personnel						
North Zone Ops	Dwight Snow		Division/Group Supervisor		Mike Malcolm / Jessica Vincent (T)	
Planning Ops	Jon Wallace / Aaron Gay (T)		Air Attack Supervisor No.			
Branch Director	Michael Heard / Shawn Nagle (T)					
Resources Assigned this Period						
Strike Team/Task Force/ Resource Designator	LWD	Leader	# Persons	Drop Off PT./Time	Pick Up PT./Time	
E352 ENG3 Shasta-Trinity	9/9	Mike Gregory	5			
E313 ENG3 Shasta-Trinity	9/11	Elliot Groo	5			
E108 ENG3 J3 Contracting	9/12	Curtis	3			
E79 ENG3 Alder Creek	9/6	Esai Jasso	3			
E66 WT2 Shasta-Trinity	9/11	Thaddeus Eason	1			
E-X DOZ4 6RNF	9/14	Dylan & Moore	2			
E-59 DOZ2 Lone Star	9/9	N. Stemple	1			
E66 Excavator Stoney Creek	9/9	Luke Andrew	1			
TFLD (T)	9/12	Keith Rohrs	1			
HEQB	-	Jack Turner	1			
HEQB	-	Cody Camara	1			
O-404 FMOD Jamison General Land Mgmt.	9/13	Lawrence Dolezal	2			
O-505 FMOD Payette Tree Service	9/17	John Bellrose	2			
O-555 SOFR (Please Contact Check-in)	9/14	Jason Jones	1			
REAF	9/9	Matthew Padilla	1			
REAF	9/12	Anna Plum	1			
O-329 EMPF	9/9	Kevin Klytta	1			
Control Operations/Work Assignments:						
<ul style="list-style-type: none"> • Monitor fire in wilderness. • Construct direct and indirect line construction on the Shasta-Trinity National Forest. Hold existing line. • Coordinate with resources on Shasta-Trinity National Forest and the Six Rivers National Forest. 						
Special Instructions:						
Use caution around snags and flag as needed for safety; Use caution when driving on roadways and on the fireline; Backhaul excessive equipment and trash. Follow all COVID protocols and precautions; READS will call DIVS when entering.						
Division/Group Communication Summary						
Function	Channel Name	RX Frequency N/W	RX Tone/NAC	TX Frequency N/W	TX Tone/NAC	Mode
COMMAND	CMD 5	173.7500	T4 / 136.5	163.8250	T4 / 136.5	
TACTICAL	NIFC T2	168.2000	T4 / 136.5	168.2000	T4 / 136.5	
AIR TO GROUND	CDF T15	159.2700	192.8	159.2700	192.8	
Prepared by RESL(T) Steverson Moffat			Approved by P5C1(T) Greg Sanders		Date 09/05/20	Time 2000

Division/Group Assignment List (ICS 204)

Incident Name August Complex		Branch II		Division/Group T		
Operational Period 0700 - 1900		Date 09/06/2020				
Operations Personnel						
South Zone Ops	Paul Reynolds / Derrick Moore (T)	Division/Group Supervisor	Rocky Beery / Frank Alves (T)			
Planning Ops	Jon Wallace / Aaron Gay (T)	Air Attack Supervisor No.				
Branch Director	Michael Womack / Kerry Clark (T)					
Resources Assigned this Period						
Strike Team/Task Force/ Resource Designator	LWD	Leader	# Persons	Drop Off PT./Time	Pick Up PT./Time	
E-187 ENG3 Outback Fire	9/8	Lance Wolleboek	4			
E-39 ENG3 Shiloh 215	9/18	Ron Thalacker	3			
E-521 ENG3 CA YICC 77 (Check-in pending)	-					
E-523 ENG3 MNF 344	9/19	Matt Baskin	3			
E-127 ENG4 Rattlesnake Ridge 09*	9/5	Jermaine Allen	3			
E-513 ENG4 J3 Contracting	9/13	Alvin Klotz	3			
E-12 ENG6 Clearwater	9/6	Paul Shultz	3			
E-16 ENG6 Criddle 60	9/19	Paul Criddle	3			
E-11 ENG6 Sundance	9/19	Matt Abbe	3			
E-194 ENG6 Stark Corporation	9/10	Tommy Pavao	3			
E-510 ENG6 Duluth INTL E-713	9/18	Clayton Rakes	4			
E-515 ENG6 Twin Lakes 56	9/18	Ryan Mattila	2			
E-17 DOZ2 Humphrey	9/9	Ron Humphrey	2			
E-425 DOZ2 MNF3	9/12	Derek Lamb	1			
E-135 DOZ2 Dodge Boys Excavating	9/9	Jeff Werry	1			
E-27 WT Precision Towing 36	9/7	Greg Carter LARRY	1			
E-115 WT Outdoor Vac Services	9/8	David Antley GENDER	2			
E-427 SKD2 Coastal Mountain Timber	9/17	Joel Alter	1			
O-366 TFLD	9/11	Jason Wickhizer	1			
O-360 TFLD	9/11	Dale Woitas	1			
O-150 TFLD (T)*	9/4	Zach Boness	1			
O-397 FMOD God and Country	9/13	William Ries	2			
O-503 FMOD Swedberg Contracting	9/17	Justin Foss	2			
O-505 FMOD Payette Tree Service	9/17	John Bellrose	2			
O-504 FMOD White Horse Forestry	9/18	Ronald White	2			
E-406 CHIP Rogue River Fire, Water, & Bld.	9/14	Austin Hultema	2			
O-219 SOF2	9/7	Troy Floyd	1			
O-149 SOFR (T)	9/12	Lem Johnson	1			
O-623 SOFR	9/11	Jeff Henderson	1			
O-69 REAF(T)	9/6	Lowell Thomas	1			
O-519 REAF	9/13	Jason Martin	1			
O-324 EMPF	9/9	John Moody	1			
Control Operations/Work Assignments: (1) Implement defensive firing operations around Lee Logan Camp as necessary. (2) Hold Hull Fire east of M1 road. (3) Construct dozer line from M61 road down to Black Butte Wild and Scenic River corridor along historic fire line. Special Instructions- Contact READ for locations of naturally occurring asbestos. READS will call DIVS when entering.						
*Extension application may be pending.						
Division/Group Communication Summary						
Function	Channel Name	RX Frequency N/W	RX Tone/NAC	TX Frequency N/W	TX Tone/NAC	Mode
COMMAND	CMD 6	170.0500	T4 / 136.5	167.0750	T4 / 136.5	
TACTICAL	NIFC T3	168.6000	T4 / 136.5	168.6000	T4 / 136.5	
AIR TO GROUND	A/G TAC	172.3500		172.3500		
Prepared by RESL(T) Stevenson Moffat		Approved by PSC1(T) Greg Sanders		Date 09/05/20		Time 2000

Division/Group Assignment List (ICS 204)

Incident Name August Complex			Branch II		Division/Group V	
Operational Period 0700 - 1900			Date 09/06/2020			
Operations Personnel						
South Zone Ops		Paul Reynolds / Derrick Moore (T)		Division/Group Supervisor		Vic Doig / Colten Moor (T)
Planning Ops		Jon Wallace / Aaron Gay (T)		Air Attack Supervisor No.		
Branch Director		Michael Womack / Kerry Clark (T)				
Resources Assigned this Period						
Strike Team/Task Force/ Resource Designator		LWD	Leader	# Persons	Drop Off PT./Time	Pick Up PT./Time
E-126 ENG3 CA-SRF 321		9/6	Josh Collum	7		
E-179 ENG3 Treasure Valley 3491		9/6	John Hovey	3		
E-520 ENG3 CA-YICC 326		9/14	Kevin Tkoch	3		
E-522 ENG3 CA-SIFC 35 (Check-in pending)		-				
E-185 ENG6 Windswept 604		9/8	Chris Schiuefelbein	3		
E-197 ENG6 Bird Dog Fire		9/12	Jesse Schmidt	3		
E-273 DOZ2 STF 52		9/11	Craig Martin	2		
E-136 DOZ2 Westland		9/11	Gary Quinones	1		
E-281 DOZ2 North State		9/11	George Poe	1		
E-116 WTS2 Rocky Point 101		9/7	Shawn Shelevy	1		
E-262 WTS1		9/8	Dave Pierce	1		
E-539 WTT2 (Check-in pending)		-				
E-273.1 TFLD(T)		9/11	Anthony Maciel	1		
O-398 FMOD North Zone Fallers		9/12	Bill Smith	2		
O-399 FMOD Alaska Cutter 1		9/12	James LeClair	2		
E-413 CHIP Pacific Ridgeline Forestry		9/15	Kade Doyle	2		
E-414 CHIP Sunkler		9/14	Butch Sunkler	2		
O-219 SOF2		9/7	Troy Floyd	1		
O-149 SOFR (T)		9/11	Lem Johnson	1		
O-623 SOFR		9/11	Jeff Henderson	1		
O-421 READ		9/10	Derek Eysenbach	1		
O-519 REAF		9/13	Jason Martin	1		
O-69 REAF(T)		9/6	Lowell Thomas	1		
O-324 EMPF		9/18	Ryan Howard	1		
Control Operations/Work Assignments: (1) Continue improving line and firing. (2) Conduct tactical burnouts according to Division Supervisor in advance of Fire approaching line to DP1. (3) Contain and mop up spot fire and integrate into primary line where possible. (4) Coordinate with FMODs, chippers, and military assets to prep roadside for use as potential future containment lines.						
Special Instructions: Use caution around snags and flag as needed for safety; use caution when driving on roadways and on the fire line; backhaul excessive equipment and trash. Follow all COVID protocols and precautions. Contact READ for locations of naturally occurring asbestos. READS will call DIVS when entering.						
*Extension request pending						
Division/Group Communication Summary						
Function	Channel Name	RX Frequency N/W	RX Tone/NAC	TX Frequency N/W	TX Tone/NAC	Mode
COMMAND	CMD 6	170.0500	T4 / 136.5	167.0750	T4 / 136.5	
TACTICAL	NIFC T7	168.2500	T4 / 136.5	168.2500	T4 / 136.5	
AIR TO GROUND	A/G TAC	172.3500		172.3500		
Prepared by RESL(T) Steverson Moffat		Approved by PSC1(T) Greg Sanders		Date 09/05/20		Time 2000

Division/Group Assignment List (ICS 204)

Incident Name			Branch	Division/Group		
August Complex			IV	O/R		
Operational Period 0700 - 1900			Date 09/06/2020			
Operations Personnel						
South Zone Ops	Paul Reynolds / Derrick Moore (T)		Division Supervisor	Sinkovitz / Reyes (T) x / Springstead (T) 9/10		
Planning Ops	Jon Wallace / Aaron Gay (T)		Air Attack Sup No.			
Branch Director	James Sullivan			x = not checked in		
Resources Assigned this Period						
Strike Team/Task Force/ Resource Designator	LWD	Leader	Number Persons	Drop Off PT./Time	Pick Up PT./Time	
C-60 HC1 Elk Mountain	9/6	Jimmy Fox	19			
C-100 IHC Valyermo	9/15	Matthew Ramstead	20			
C-31 HC2 Torres	9/7	Emilio Peralta	20			
C-57 HC2IA Diamond Fire 16*	9/7	Phillips	20			
C-44 HC2 OC 21	9/10	John Cox	20			
C-58 HC2 Franco C8	9/9	Cisneros	20			
E-183 ENG3 Archer Mountain 15	9/13	Tom Hatton	3			
E-389 ENG3 KNF E-25 (Night Ops)	9/12	Philip Parashis	5			
E-390 ENG3 KNF E-378 (Night Ops)	9/12	Ben Grotting	5			
E-33 ENG3 J3 Contracting 9 (Night Ops)	9/7	Ryan Mitchell	3			
E-491 ENG3 Spearfish Engine 3-31	9/18	Bill Wenzel	3			
E-23 ENG3 Spence Industrial (Crew swap 9/7 and 9/8)	9/6	Galen Pawson	3			
E-X ENG6 HB Forestry	-	Hartman	3			
E-X ENG6 Rocky Point	-	Flores	3			
E-199 ENG6 Wildland Fire Services (Night Ops)	9/12	David Hogrefe	3			
E-198 ENG6 Wildlands 23 (Night Ops)	9/12	Darryn Warner	3			
E-509 ENG6 Caye Wildfire EVCS (Check-in pending)	9/18	-				
E-387 ITAC3 FS TF8	9/12	Augustin Rodriguez	26			
E-455 SKG1 Chapman	9/16	Chapman	1			
E-113 WTS2 Weber Fire 266	9/7	Kyle Braegger	1			
E-476 WTS2 Santaquin VFD (Arrive 9/5 or 9/6)	-	-	1			
E-X WT2 KNF 21*	9/2	-	2			
E-507 WT2 (Check-in pending)	9/18	-	1			
C-60.2 TFLD (Elk Mountain)	9/6	Jackson	1			
C-60.3 HEQB (T)	9/6	Knoll	1			
O-400 FMOD Kyle Jackson Tree Service	9/13	Kyle Jackson	2			
O-507 FMOD Firefallers	9/17	Mark Hitson	2			
O-510 FMOD Cut Rite Inc.	9/16	Troy Otto	2			
O-511 FMOD Fallers Inc.	9/17	-				
O-512 FMOD Fallers Inc	9/17	Jerry Heinecke	2			
O-326 EMPF	9/10	Cody Bennett	1			
O-323 EMPF (Night Ops)	9/9	Rick Bostian	1			
O-79 SOF2	9/9	Tommy Hawkins	1			
O-149 SOFR(T)	9/12	Brian Plume	1			
O-497 REAF	9/7	Bob Weaver	1			
O-553 READ	9/7	Lance Sargent	1			
O-325 EMPF & O-326 EMPF (Day Ops)	9/17 & 9/13	Chacanaca / Bennett	1			
O-626 EMTF & O-323 EMPF (Night Ops)	9/17 & 9/16	Roberts / Bostian	1			

Incident Name August Complex				Branch IV	Division/Group O/R	
Operational Period 0700 - 1900				Date 09/06/2020		
Control Operations/Work Assignments: (1) Continue improving line and firing. (2) Conduct tactical burnouts according to Division Supervisor in advance of Fire approaching line to DP1. (3) Contain and mop up spot fire and integrate into primary line where possible. (4) Coordinate with FMODs, chippers, and military assets to prep roadside for use as potential future containment lines.						
Special Instructions: Use caution around snags and flag as needed for safety; use caution when driving on roadways and on the fire line; backhaul excessive equipment and trash. Follow all COVID protocols and precautions; READS will call DIVS when entering.						
Division/Group Communication Summary						
Function	Channel Name	RX Frequency N/W	RX Tone/NAC	TX Frequency N/W	TX Tone/NAC	Mode
COMMAND	CMD 2	170.4125	T4 / 136.5	165.9625	T4 / 136.5	
TACTICAL	NIFC T1	168.0500	T4 / 136.5	168.0500	T4 / 136.5	
AIR TO GROUND	A/G TAC	172.3500		172.3500		
Prepared by RESL(T) Steverson Moffat		Approved by PSC1(T) Greg Sanders			Date 09/05/20	Time 2000

AIR OPERATIONS SUMMARY
ICS 220

Prepared By: Mike Mowery

Prepared Date: 9/05/2020

Prepared Time: 1800

1. INCIDENT NAME: August Complex	2. OPS PERIOD DATE: 9/06/2020	START TIME: 0700	END TIME: 1930	SUNRISE: 0642	SUNSET: 1933
<p>3. REMARKS (Safety Notes, Hazards, Air Operations Special Equipment, etc.): Track all dip site locations/number of dips/gallons taken. Track all drop locations/number of drops/gallons dropped. All GPS data to be collected in DEGREES, MINUTES, DECIMAL MINUTES format. Avoid Aerial Application of retardant/foam/agent within 300' of waterways, bodies of water, etc. If Retardant/foam/agent is dropped within these areas, immediately notify the AOBD and provide the following information: Lat/Long, estimated number of gallons and a map detailing the area. CAUTION: POWERLINES AND SMOKE DIP SITES: No dipping out of Eel River and Black Butte Creek</p>					
<p>4. Helibase Information: Orland Helibase 39 43.16 122 08.48 Willits Helibase 39 27.04 123 22.3 Stonyford Cargo (H-0) 39 22.32 122 34.04</p>		<p>5. TFR's: 6 point polygon Altitude 12,000 ft. NOTAM # 0/4749 Frequency: 124.2250 http://tfr.faa.gov</p>			

SOUTH ZONE AIR OPERATIONS

PERSONNEL	NAME	PHONE #	FREQUENCIES	RX	TX	8. Medevac: Copter 4 @ Redding on request ALS Hoist. 24 hrs. Request through Dispatch on Command repeater—Lat/Long and Vis. AIRTANKERS- order thru ATGS
AOBD	Mike Mowery	870-615-0287	Air Tactics FW	172.4500	172.4500	
AOBD-t	Mike O'Leary	239-336-9789	Rotor Victor-Primary Secondary	120.875 124.2250	120.875 124.2250	HLCO: 503 Bell 407 Will use available helicopter as platform or fixed wing for ATGS
ASGS	Bob Yeager	318-613-3883	Command 4 Repeater Linked	172.6750 Tone: T4 136.5	163.0375 Tone: T4 136.5	
Willits Helibase	Kenon Smith	530-559-5667	A/G Tactical-South	172.3500	172.3500	
Orland Helibase	Mike Stelp	530-306-5711	A/G Command	168.3375	168.3375	VLATs, Heavy Air tankers and SEATs as assigned
ATGS	Rick Thompson	970-209-6989	TOLC	172.1375	172.1375	
HLCO	Dave Phillips	209-770-0904	CALCORD Calif. Air Ambulance	156.0750 Tone 156.7 (T6)	156.0750 Tone 156.7 (T6)	Missions: Recon, Buckets, Retardant, Medevac, Air Attack, Jumpers/Paracargo Initial Attack w/in TFR, PSD w/ UAS Repeater placement and maintenance
N911HN Copter 4 Hoist	Glenn Dupont	805-284-1848	MNF Fire Net Air Guard	171.5500 168.6250 Tone 110.9	164.5000 T 1 2 5 6 9 168.6250 No Tone	

NORTH ZONE AIR OPERATIONS

6. PERSONNEL	NAME	PHONE #	7. FREQUENCIES	RX	TX
AOBD	Greg Bradshaw	949-887-2841	A/G Tactical-North	159.2700 Tone 192.8	159.2700 Tone 192.8
HLCO	Byron Vance	530-520-8651	A/G Command	168.3375	168.3375
HLCO	Tim Stepanovich	530-708-2718	Air Tactics	164.1375	164.1375
ATGS	S. McGregor	530-521-8748	A/A Rotor Victor	126.8750	126.8750
ATGS	S. Hawkins	530-990-5128			

9. Aircraft

FAA N#	TY	MAKE/MODEL	BASE	AVAIL	START	REMARKS	FAA	TY	MAKE/MODEL	BASE	AVAIL	START	REMARKS
61AJ	1	CH-47D A-75	Willets	0700	0730	Ex, Buckets	UR-31	3	Drone	ICP	0700	0700	PSD, IR, Video
212HP	2	Bell 212 HP A-70	Willets	0700	0730	Buckets, Cargo Crews (Ex)	804PJ	1	H60 Blackhawk A-106	Orland	0700	0730	Buckets
Fireboss 211		Air Tractor 802	Redding	0700	0730	Water Scooping	911VR H-516	2	Bell 212 A-81	Orland	0700	0730	Ex, Buckets, Cargo, Crews
212		Air Tractor 802	Redding	0700	0730	Water Scooping	2LM	3	Bell 206 L4 A-83	Orland	0700	0730	Recon, Cargo, Buckets
214		Air Tractor 802	Redding	0700	0730	Water Scooping	403 402PJ	3	Bell 407	Orland	0700	0730	HLCO

INCIDENT RADIO COMMUNICATIONS PLAN I-205										1. INCIDENT NAME		2. DATE/TIME PREPARED		3. OPERATIONAL PERIOD DATE/TIME					
August Complex North Ops										August Complex North Ops		09/05/2020 1700		09/06/2020 - 07:00 TO 09/07/2020 - 0700					
4. BASIC RADIO CHANNEL UTILIZATION										RX Freq		TX Freq		TX Tone/NAC		Mode		Remarks	
Ch #	Function	Channel Name	Assignment	RX Freq	NW	RX Tone/NAC	RX Freq	NW	RX Tone/NAC	TX Freq	NW	TX Tone/NAC	TX Freq	NW	TX Tone/NAC	Mode Analog (A) Digital (D) Mixed (M)	Remarks		
1	COMMAND	CMD 8	UNASSIGNED	167.8375	N	T4 / 136.5	167.8375	N	T4 / 136.5	164.3875	N	T4 / 136.5	164.3875	N	T4 / 136.5	A	C62		
2	COMMAND	CMD 2		170.4125	N	T4 / 136.5	170.4125	N	T4 / 136.5	165.9625	N	T4 / 136.5	165.9625	N	T4 / 136.5	A	Alder Springs - C10		
3	COMMAND	CMD 3	DIV D	170.6875	N	T4 / 136.5	170.6875	N	T4 / 136.5	166.5750	N	T4 / 136.5	166.5750	N	T4 / 136.5	A	Round Mtn. - C11		
4	COMMAND	CMD 4	DIV A, C	172.6750	N	T4 / 136.5	172.6750	N	T4 / 136.5	163.0375	N	T4 / 136.5	163.0375	N	T4 / 136.5	A	Anthony Peak - C38		
5	COMMAND	CMD 5	DIV W	173.7500	N	T4 / 136.5	173.7500	N	T4 / 136.5	163.8250	N	T4 / 136.5	163.8250	N	T4 / 136.5	A	Tomhead - C40		
6	TAC	NIFC T1	DIV D	168.0500	N	T4 / 136.5	168.0500	N	T4 / 136.5	168.0500	N	T4 / 136.5	168.0500	N	T4 / 136.5	A			
7	TAC	NIFC T3		168.6000	N	T4 / 136.5	168.6000	N	T4 / 136.5	168.6000	N	T4 / 136.5	168.6000	N	T4 / 136.5	A			
8	TAC	NIFC T5	DIV A	166.7250	N	T4 / 136.5	166.7250	N	T4 / 136.5	166.7250	N	T4 / 136.5	166.7250	N	T4 / 136.5	A			
9	TAC	NIFC T6	DIV C	166.7750	N	T4 / 136.5	166.7750	N	T4 / 136.5	166.7750	N	T4 / 136.5	166.7750	N	T4 / 136.5	A			
10	TAC	NIFC T7		168.2500	N	T4 / 136.5	168.2500	N	T4 / 136.5	168.2500	N	T4 / 136.5	168.2500	N	T4 / 136.5	A			
11	IA TAC	NIFC T2	IA, DIV W	168.2000	N		168.2000	N		168.2000	N		168.2000	N		A			
12	COMMAND	CDF C7	ELHORN/ TATHAM	151.4600	N	T8 / 103.5	151.4600	N	T8 / 103.5	159.3900	N	T1 / 110.9	159.3900	N	T1 / 110.9	A	CALFIRE ELKHORN / TATHAM		
13	A/G	A/G CMD	AIR COMMAND	168.3375	N		168.3375	N		168.3375	N		168.3375	N		A			
14	A/G	CDF T15	AIR TAC	159.2700	N	192.8	159.2700	N	192.8	159.2700	N	192.8	159.2700	N	192.8	A	CALFIRE A/G TAC 15		
15	MEDEVAC A/G	CALCORD	MEDICAL	156.0750	N	156.7	156.0750	N	156.7	156.0750	N	156.7	156.0750	N	156.7	A			
16	AIRGUARD	GUARD	EMERGENCY	168.6250	N	CSQ	168.6250	N	CSQ	168.6250	N	110.9	168.6250	N	110.9	A			
5. Special Instructions:																			
6. I-205 Prepared By: Communications Unit Leader										Name: Shannon Herring COML(T)					Signature:				

INCIDENT RADIO COMMUNICATIONS PLAN I-205			1. INCIDENT NAME		2. DATE/TIME PREPARED		3. OPERATIONAL PERIOD DATE/TIME				
			August Complex South Ops		09/05/2020 1700		09/06/2020 0700 - 09/07/2020 0700				
4. BASIC RADIO CHANNEL UTILIZATION											
Ch #	Function	Channel Name	Assignment	RX Freq	N/W	RX Tone/NAC	TX Freq	N/W	TX Tone/NAC	Mode Analog (A) Digital (D) Mixed (M)	Remarks
1	COMMAND	CMD 1		170.0000	N	T4 / 136.5	166.6750	N	T4 / 136.5	A	St. John Mtn - C4
2	COMMAND	CMD 2	DIV O / R	170.4125	N	T4 / 136.5	165.9625	N	T4 / 136.5	A	Alder Springs - C10
3	COMMAND	CMD 6	DIV T, V	170.0500	N	T4 / 136.5	167.0750	N	T4 / 136.5	A	Big Signal - C61
4	COMMAND	CMD 4		172.6750	N	T4 / 136.5	163.0375	N	T4 / 136.5	A	Anthony Peak - C38
5	COMMAND	CMD 8	UNASSIGNED	167.8375	N	T4 / 136.5	164.3875	N	T4 / 136.5	A	C62
6	TAC	NIFC T1	DIV O / R	168.0500	N	T4 / 136.5	168.0500	N	T4 / 136.5	A	
7	TAC	NIFC T3	DIV T	168.6000	N	T4 / 136.5	168.6000	N	T4 / 136.5	A	
8	TAC	NIFC T5		166.7250	N	T4 / 136.5	166.7250	N	T4 / 136.5	A	
9	TAC	NIFC T6		166.7750	N	T4 / 136.5	166.7750	N	T4 / 136.5	A	
10	TAC	NIFC T7	DIV V	168.2500	N	T4 / 136.5	168.2500	N	T4 / 136.5	A	
11	IA TAC	NIFC T2	IA	168.2000	N		168.2000	N		A	
12	COMMAND	CDF C7	ELHORN/ TATHAM	151.4600	N	T8 / 103.5	159.3900	N	T1 / 110.9	A	CALFIRE ELKHORN / TATHAM
13	A/G	A/G CMD	AIR COMMAND	168.3375	N		168.3375	N		A	
14	A/G	A/G TAC	AIR TAC	172.3500	N		172.3500	N		A	
15	MEDEVAC A/G	CALCORD	MEDICAL	156.0750	N	156.7	156.0750	N	156.7	A	
16	AIRGUARD	GUARD	EMERGENCY	168.6250	N	CSQ	168.6250	N	110.9	A	
5. Special Instructions:											
6. I-205 Prepared By: Communications Unit Leader Name: Signature:											

MEDICAL PLAN (ICS 206 WF)

1. Incident Name			2. Operational Period					
August Complex			Date/Time: 09/06/2020					
3. EMS / Ambulance Services								
Name	Location	Phone & EMS Frequency	Advanced Life Support (ALS)					
			Yes	No				
Butte Co. EMS Willows, CA	Willows, Ca	530-934-6431	X					
Butte Co. EMS Colusa, CA	Colusa, CA	530-458-0200	X					
Medic 1 Adventure Medics	Div A DP-1	Command	X					
Medic 2 American Ambulance	Div O-R DP-11	Command	X					
Medic 3 American Ambulance	Div D PASKENTA SPIKE CAMP	Command	X					
Medic 4 American Ambulance	EEL RIVER SPIKE	Command	X					
MEDIC 5 American Ambulance	Div T/V Dp/10	Command	X					
Medic 6 Star Ambulance	Div W Hopkins Fire	Command	X	Check each shift may be BLS				
4. Air Rescue / Air Ambulance Services								
Name	Phone	Type of Aircraft & Capability						
Enloe Flight Care Chico, CA1531 Esplanade Chico, CA 95926	800-344-1863	Medical Air Ship, 1 Patient Day and Night						
REACH Air Medical 1524 East St. Redding, CA 96001.	800-338-4045	Medical Air Ship, 1 Patient Day and Night						
REACH Air Medical 4615 Highland Springs Rd Lakeport, CA 95453.	707-324-2400	Medical Air Ship, 1 Patient Day and Night						
GUARD 821 Redding, CA		UH-60 HOIST, ALS, Day/Night						
H-101 CalFire Willits, CA	707-459-5336	HOIST, ALS, Day/Night						
H-205 CalFire Chico, CA		HOIST, ALS, Day/Night						
5. Hospitals (all times estimated from incident location)								
Name & Level	GPS Datum – WGS 84 Degrees Decimal Minutes		Travel Time		Phone	Helipad		Address
	Lat:	Long:	Air	Grd		Yes	No	
Glenn Medical Center	39 44.51'	122 51.02'	15 min	50 min	530-934-1996	X		1133 West Sycamore St. Willows, CA
	VHF: TX/RX 156.075							
	Lat: 39° 9.18	Long: 123° 12.130	25 min	2.5 Hour	707-462-3111	X		
Ukiah Valley Medical Center Level 2 Trauma	VHF: TX/RX 156.075							275 Hospital, Dr. Ukiah, CA
	Lat: 39 44.5'	Long: 121 51.1	40 Min	2.0 Hour	530-895-9107	X		
Enloe Medical Center Level 2 Trauma	VHF: TX/RX 156.075							1531 Esplanade Chico, CA

MEDICAL PLAN (ICS 206 WF)

Mercy Medical Center Level 2 Trauma	Lat: 40 34.33' Long: 122 23.26' VHF: TX/RX 156.075	45 Min	2.25 Hour	530-225-6000	X	2175 Rosaline Ave. Redding, CA
U.C. Davis Hospital Level 1 Trauma and Burn Center	Lat: 38 33.2' Long: 121 27.7' VHF: TX/RX 156.075	45 Min	2.25 Hour	916-734-3636 Burn Unit 916-734-3790 ER	X	2315 Stockton Blvd Sacramento, CA
6. Division / Crew Emergency Pre-Plan <i>Update and discuss with assigned resources daily.</i>						
STONYFORD BASE CAMP	Point of Contact: Frontline Medical Trailer EMS Responders & Capability: BLS/ALS MED-L Kurt Gainer (Medic) 304-704-2970, MED-L Sam Clark (EMT) 870-867-7495 @ Medical Trailer/Yurt Helispot: Stonyford Cargo Lat / Long: 39° 22.32 ' / 122° 34.04' Elevation: 1,190' If Emergency at ICP Willows call Glenn Co. Sheriff Dept (911). Calling 911 from Base camp connects to Colusa Co.					
STONYFORD ICP WILLOWS, CA	Point of Contact: MED-L Shanna Ellis (EMT) 318-229-6515, 318-224-0421 EMS Responders & Capability: BLS					
DIV C	Point of Contact: Warner EMPF/ Buchan EMTF EMS Responders & Capability: ALS/BLS					
DIV D	Point of Contact: Clark EMPF EMS Responders & Capability: ALS					
DIV A	Point of Contact: Leong EMTF EMS Responders & Capability: BLS					
NIGHT OPS	Point of Contact: Bostian EMPF/Roberts EMTF EMS Responders & Capability: ALS /BLS					
DIV R	Point of Contact: Chacanaca EMPF EMS Responders & Capability: ALS					
DIV O	Point of Contact: Bennett EMPF EMS Responders & Capability: ALS					
DIV V	Point of Contact: Howard EMPF EMS Responders & Capability: ALS					
DIV T	Point of Contact: Moody EMPF EMS Responders & Capability: ALS					
DIV W	Point of Contact: Klytta EMPF EMS Responders & Capability: ALS					
7. Remote Aid Stations						
Remote Camp Location(s)						
Equipment Available on Site:						
Basic Medical Supplies						
Ambulance ETA :						
Air – Ground –						
8. Prepared By (Medical Unit Leader)			9. Date/Time		10. Reviewed By (Safety Officer)	
Sam Clark MEDL(t)			09/05/2020		Patrick Sheridan	
11. Date/Time						
09/05/2020						

Line Emergency Day/Night:

Once any injury/illness has occurred:

- Ensure patient receives immediate First Aid and care
- Crew Supervisor to contact Division Supervisor
- Division Supervisor to contact August Communications via on Command Channel and relay information on Medical Incident Report
- **DO NOT USE THE INJURED PERSON'S NAME ON THE RADIO.**
- MEDL and Incident Safety Officer will assist with the coordination of further medical care and mode of transportation.

MEDICAL PLAN (ICS 206 WF)

- Ambulance and/or air resources will be coordinated through MEDL and SOF1.

Basecamp or ICP Emergency

Contact MEDL and SOF1 with patient complaint/condition and location.

- Notify Medical Unit of any injury/illness being transported to Medical Unit prior to transport.

WILDLAND FIRE COVID-19 SCREENING TOOL

Today or in the past 24 hours, have you had any of the following symptoms¹?

Symptom
Cough more than expected?
Shortness of breath or difficulty breathing?
Fever? Chills?
Muscle pain, outside your normal for firefighting?
Sore throat?
New loss of taste or smell?
Fatigue, outside your normal for firefighting?
Headache, outside your normal for firefighting?
Congestion or runny nose, outside your normal for firefighting?
Nausea or vomiting
Diarrhea
<i>* Take temperature with no-touch thermometer, if available *</i>

Instructions for Screening

Item	What to Do
If resource has a cough that is more than expected, shortness of breath or difficulty breathing, or any other symptoms listed.	DO NOT MOBILIZE
At Entries: Consider adequate number of personnel needed for screening. Although medical personnel are ideal, screeners do not have to be medically trained. If resource has cough, shortness of breath or difficulty breathing, or any other listed symptoms including fever (over 100.4) at entry.	DO NOT ANNOUNCE Ask individual to step aside and follow the steps below.

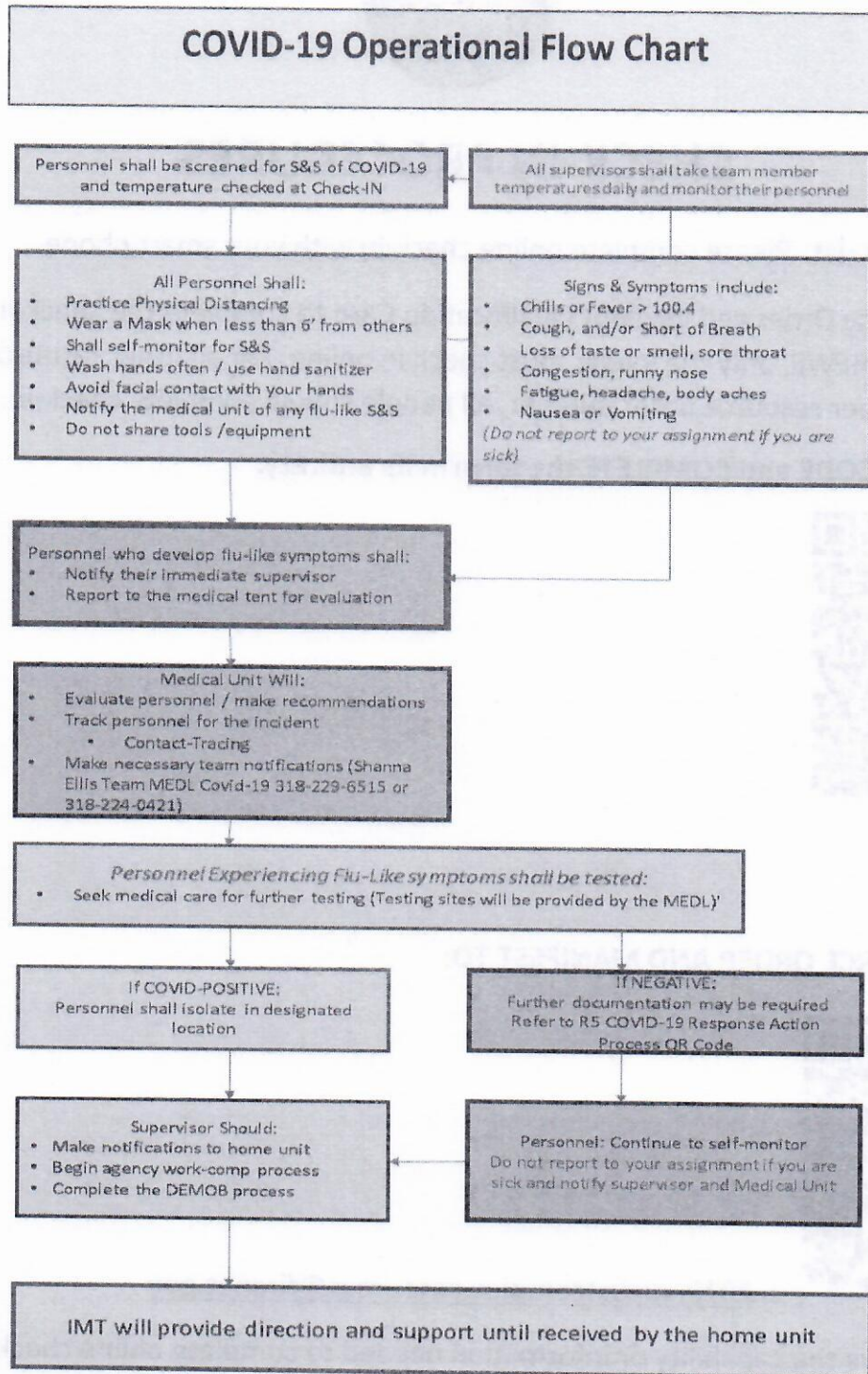
Steps to follow

- Escort symptomatic individual to isolation area.
- Isolation support personnel should begin documentation.
- Have symptomatic individual contact Supervisor for further direction.
- Notify public health officials.
- Have individual transported as appropriate.
- Protect and secure any collected Personal Identifiable Information (PII) or Personal Health Information (PHI).

¹ Symptoms of Coronavirus

<https://www.cdc.gov/coronavirus/2019-ncov/symptoms-testing/symptoms.html>

Mendocino National Forest August Complex COVID Mitigation Flow Chart



QR Code for R5 Covid Flow chart and Southern Area Blue Team Covid Mitigation Plan





CHECK-IN PROCEDURES

Virtual Check-In: Please complete online check-in with your smart phone.

Use your Resource Order and Incident Qualification Card to complete the check-in information accurately. For CREWS, only the leader must check in online. For all other resources with multiple people per resource order number, all people should complete check-in.

1. SCAN THE QR CODE and COMPLETE the form in its entirety.



2. EMAIL RESOURCE ORDER AND MANIFEST TO:



or 2020.augustcomplex.resources@firenet.gov

If you do not have the capability or information needed to complete online check-in on your smart phone, please come to Check-In Trailer and knock on the door and someone will come outside to assist you with check-in. Thank You!

Base Camp Check-in Trailer Hours 0600 – 2000

Willows ICP Check-In Hours 0700-2100

If you are on this list, or are responsible for this piece of equipment, please check-in online.
 If you are unable to check-in online with a smart phone or need assistance, come to the Check-In Trailer at the Stonyriver base camp and knock on the door.

Resources Not Checked In or Check-In Information Incomplete

Order No.	Name	Position
C-102	Billings Crew#1	HC2I
C-93	HC OC 22	HC2
C-99	Little Tujunga	HC1
E-203	MISC - FUEL TENDER, Nick Barbieri	
E-244	ENGINE - T3 - Black Range	
E-255	Tactical Water Tender 21	
E-256	ENG3 TIM Titus Enterprises	
E-257	MOBLEY CONSTRUCTION	
E-258	ENG6 Flores, Ryan	
E-375	ENG6 HB Forestry	
E-379	ATV - GRINDSTONE RD -	
E-395	UL DISTRICT ATV	
E-405	MISC - CHIPPER, T2 - 7502	
E-408	Chipper2 GE Fory	
E-412	Chipper2 GE Fory	
E-436	ENG3 352 #6294	
E-446	Stakeside Twin Lab Ents	
E-461	TENDER, WATER North State Heavy Equip	
E-476	WATER TENDER - Santaquin VFD	
E-478	TENDER, WATER - Corns	
E-487	WATER TENDER - 48 #7426	
E-499	TASKFORCE - ONC 03	
E-509	ENG6 CAYE WILDFIRE EVCS	
O-166	EMERSON, JIM	MEDL
O-225	Romuk, Scott	FFT1
O-287	DOTO, MICHAEL L	THSP
O-336	COLBY, DARIN	ITSS
O-343	MOORE, SANDRA J	PIO2
O-406	GOULD, DEAN	AADM
O-409	RITCHEY, JACOB RYAN	FFT1
O-425	SERNA, DESTRY DAVID	HRAP
O-493	URDAHL, GARY	READ
O-506	WYEAST FORY MGMT LLC	FMOD
O-516	Burrows, Frederick	TFLD
O-517	Noel, Bradley	FFT1
O-543	QUICK, ANDREW J	TFLD
O-544	ESCARLAN, REGINALD	INCM

O-546	MULLER, MATTHEW PAUL	HLCO
O-548	CHAFFIN, STEVEN L	HECM
O-578	QUICK, ANDREW J	TFLD
O-609	SANDERS, JODY	SEC1
O-622	IRWIN, JESSE	REAF
O-628	CASEY, JEFFREY	HMGB
O-638	SANDOVAL, ANGELA	THSP
O-646	MALLIA, DANIEL	TFLD
O-648	RADFORD, AARON	DIVS
O-686	DRAZINSKI, JEROME	SOFR
O-70	STEWART II, ERNEST	GMEC

FINANCE

Send all finance documentation (SIGNED CTR/shift ticket/AD forms/inspections/etc) to:

2020.augustcomplex.finance@firenet.gov

Finance Support Phone Number (916) 594-1722 (no texting) voice only



Finance is receiving duplicate copies of financial documents (CTRs, Shift Tickets, etc.) which has increased our processing time. We need your HELP.....when submitting financial documents via email DO NOT submit original copies to finance the digital copy is all we need. Please retain the original for your records.



**Blue Team -
Southern Area Incident Command**

All vehicles leaving Stonyford Base Camp MUST go through the weed wash. This a critical step in minimizing the spread of noxious weeds.

The weed wash is located at Stonyford base camp, in the staging area near the fueler.

Thanks for your cooperation.

**Henry Hickerson
DMOB**

Tentative DMOB for September 5 to September 8

DEMOB DATE	REQ #	RESOURCE NAME	TRV	JETPORT
09/05/2020	E-3	MASTICATOR BOOM MOUNTED T2-DIVERSIFIED RESOURCES	POV	
09/05/2020	E-88884	ENG6 MNF UTILITY 352		
09/05/2020	O-129	RIDENOUR-CHAMBERLIN, SARAH		SMF
09/05/2020	O-150	BONESS, ZACHARY	AOV	FLG
09/05/2020	O-286.44	ARTEAGA, JANE E	OTH	SMF
09/05/2020	O-557	BANKS, SHANNON A	AOV	SMF
09/06/2020	E-21	WTS2 PARTRIDGE CONST 14	POV	
09/06/2020	E-44	ENG3 ALLIED	POV	
09/06/2020	E-47	DOZ2 LET R BUCK		
09/06/2020	E-48	DOZ2 WYCOFF		
09/06/2020	E-107	WT2 NORTHSTATE EQUIPMENT	POV	
09/06/2020	E-127	ENG4 RATTLESNAKE RIDGE 09	POV	
09/06/2020	E-130	ENG6 ALPINE WILDFIRE 8	POV	
09/06/2020	E-376	WATER TENDER - TAHOE 31 - T2 - 31	AOV	
09/06/2020	E-516	ENG6 CROWN CHASERS	POV	UMT
09/06/2020	O-107	DAMANTI, APRIL	AOV	SMF
09/06/2020	O-126	ASPREY, MICHAEL		SAC
09/06/2020	O-128	AVILA, ANGEL D	AOV	RNO
09/06/2020	O-146	KRAGE, PATRICK	AR	GRB
09/06/2020	O-286.36	PATTERSON, KAREN FOLEY	AR	RDU
09/06/2020	O-286.40	HELMICK, SHERRY D	AR	ROA
09/07/2020	E-12	ENG3 CLEARWATER 62		
09/07/2020	E-23	ENG3 SPENCE INDUSTRIAL 3492 DBA TREASURE VALLEY FIRE		
09/07/2020	E-53	ENGINE - T3 - ROGUE VALLEY 1FDYK84N6HVA57864		
09/07/2020	E-93	EN4 JD FORESTRY 04		

Tenative DMOB for September 5 to September 8

09/07/2020	E-126	ENG3 CA-SRF 321	AOV	
09/07/2020	E-179	ENG3 TREASURE VALLEY 3491	POV	
09/07/2020	O-69	THOMAS, LOWELL		SMF
09/07/2020	O-133	MAKOWSKI, PAIGE	AOV	SMF
09/07/2020	O-145	VINCENT, JESSICA	AR	MCO
09/07/2020	O-177	STEWART, LEO E	AOV	FAT
09/07/2020	O-220	OVERTON, LINDA GOLDMAN	POV	SMF
09/07/2020	O-235	FMOD PACIFIC RIDGELINE FORESTRY LLC - PRF-	POV	
09/07/2020	O-322	GASTON, ANDREW V	AR	CHA
09/07/2020	O-351	ZAMORA, BILLY M	AOV	ABQ
09/07/2020	O-494	NOURMOHAMA, MATTHEW DIAN	AOV	
09/07/2020	O-556	WALLACE, HENRY	AOV	SMF
09/07/2020	O-561	WESTMAN, MARK	AR	SEA

Are you on this list? Are you supposed to be on this list?

If you are supposed to be on the list, there are several things you need to do before leaving the incident:

- Return all equipment to supply and communications.
- Does your vehicle need inspection from Ground Support? If so, get it done!
- All vehicles leaving Stonyford Base Camp must go through the weed wash.
- Then proceed to the ICP in Willows to meet with finance.

Did you request an extension and your DMOB date has not changed! Talk with resources at Camp.
When done call DMOB @ 540-798-2218 answer 5 short questions about your travel and be on your way!

QUESTIONS? Call 540-798-2218



August Complex



Thank You Notes

Please provide the contact information for those people, groups or enterprises you wish to recognize for their efforts or contributions to the management of this incident.

Public Information:

(530) 487-4602

2020.augustcomplex@firenet.gov

Mendocino National Forest: www.fs.usda.gov/mendocino

Facebook: www.facebook.com/MendocinoNF

Inciweb: inciweb.nwcg.gov/incident/6983/

Feel free to contact us with any questions that you have.


**Scan the QR Code to be taken
to a fillable Google Form**

<https://forms.gle/jZY5VNXfTPT4x9fb9>






Human Resource Message



Good Morning everyone. As a HRSP for the August Complex Fire, I have concerns about stressful conversations. The fire assignment is in its third week and patience could be running short for some of us. Please be mindful of your words...

As professional fire fighters in stressful fire situations; both supervisors and employees might use inappropriate or offensive language that does not help resolve the situation or expedite action. It usually creates hostility from the person targeted by the verbal abuse and diminishes the user's stature as a member of the team. Remember, not only does your crew hear you, but often the public does as well.



Come see me any time you have questions, concerns, or just want to chat.

*“Whatever the mind can conceive and believe, it can achieve.”
Napoleon Hill*

Tony Torres – HRSP
Cell 505-249-2341 or anthony.torres@usda.gov

TRAINING MESSAGE

Check-in – If you have a position task book (PTB), please check in by scanning the QR code below to initiate the registration process. Please complete the form in its entirety. To complete the registration process, at your earliest convenience, please email a copy of your qualification card and position task book cover to Debra Burgos, TNSP at debra.burgos@usda.gov (if you have questions, please call 404-987-3256).

For your convenience, an electronic ICS-226 and Evaluation Record will be sent to you after you complete the registration process.



AUGUST COMPLEX TRAINEE REGISTRATION

Demob – In order to receive credit for your assignment, you must 'close out' with the Training Specialist prior to departure.

Close out requirements include:

1. Ensure your trainer(s)/evaluator(s) has/have initialed completed tasks in your PTB;
2. Obtain an Incident Performance Evaluation;
3. Obtain an Evaluation Record;
4. If evaluator initialed #1 on your Evaluation Record, ensure he/she signs as final evaluator (located on the backside of your PTB cover page);
5. Email all documentation (including item #3, when appropriate) to debra.burgos@usda.gov (please do not text);
6. Complete Exit Interview – Scan QR Code below.



AUGUST COMPLEX TRAINEE EXIT INTERVIEW

A Message from the Documentation Unit

If you need to submit Documentation but do not have access to Microsoft Teams, you can send it to the following e-mail address:

2020.augustcomplex.docl@firenet.gov

This is an easy way to get your documents in, and can be either an electronic form or a scanned/clearly photographed handwritten form.


The more you can send my way now, the less difficult it will be for whomever takes over next week. Please take a little bit of time to get your forms and paperwork in, especially things you don't really need to hold onto anymore.

Thanks very much for your cooperation,


Chris Oelschlager, DOCL

(270) 871-7302

chris_oelschlager@firenet.gov



Stonyford Base Camp



August Complex Contact List August Communications 24 Hour 925-817-9846

Position	Name	Number	Position	Name	Number
COMMAND and GENERAL STAFF			OPERATIONS		
Incident Commander	Mark Morales	479-264-7991	South Ops Sxn Chief; S Ops Sxn T	Paul Reynolds; Derrick Moore	662-418-9743; 252-229-0163
Incident Commander (T)	Andy Baker	706-400-2150	North Ops Sxn Chief; N Ops Sxn T	Dwight Snow; Chris Lundgren	352-516-4969; xxx-xxx-xxxx
Safety Officer	Brian Beisel	270-978-1610	Ops Branch I Dir.	Mike Brunson	706-266-4244
Safety Officer	Pat Sheridan	540-490-1764	Ops Branch II Dir.	Michael Womack	434-547-2670
Information Officer	Michael Williams	470-599-3926	Ops Branch II Dir. (T)	Kerry Clark	205-272-2424
Liaison Officer	Jeff Owenby	828-388-0401	Ops Branch IV	James Sullivan	305-546-9358
Liaison Officer	Andy Gaston	706-508-2363	Ops Branch V	Michael Heard	334-343-1624
PLANS			Strategic Ops	Thomas Ledbetter	561-413-8547
Plans Section Chief	Tom Lowry	918-429-4258	Planning Ops	Jon Wallace	208-830-1853
Plans Section Chief (T)	Greg Sanders	540-529-3376	Division A	Robert Wood	912-346-0978
Plans Section Chief (T)	Jeff Adams	512-234-0220	Division A (T)	Patrick Krage	715-891-2358
Resources Unit	Joe Robles	803-727-8923	Division C	Kendall Carpenter	918-721-2502
Status Check-in	Allison Cochran	256-566-5509	Division C (T)	Robert Hoyle	707-621-2300
Situation Unit	Scott Hamlet	918-448-3111	Division D	Jason Packard	352-232-6350
FBAN	Mike Housh	912-281-1575	Division T	Rocky Beery	864-200-5498
SOPL	Ben Rowland	870-490-0128	Division V	Vic Doig	352-493-3155
Demob Unit	Henry Hickerson	540-798-2218	Division V (T)	Colten Moor	276-706-7729
GISS	Mannin Dodd	540-239-1640	Division J/N	Richard Sinkovitz	912-464-9453
GISS	Geoff Holden	505-850-3308	Division O	Shannon Banks	530-934-7758
ITSS	Dan Leduc	318-613-0362	Division O (T)	R. Reyes	xxx-xxx-xxxx
DOCL	Chris Oelschlager	270-871-2302	Division R	Richard Sinkovitz	912-464-9453
Training Specialist	Debra Burgos	404-987-3256	Division W	Mike Malcolm	910-770-0810
Human Resources Sp.	Tony Torres	505-249-2341	Air Ops Branch Dir	Michael Mowery	870-214-0034
Incident Meteorologist	Rick Davis	813-645-2323	Air Support Grp Sprvr	Michael O'Leary	239-336-9789
LOGISTICS			Air Support	Bob Yeager	318-613-3683
Logistics Section Chief	Chris Alford	571-334-8549	CalFire Asst Chief Ops	Jeff Gahagan	707-391-6703
Logistics Section Chief	Cynthia Schiffer	540-315-5241	FINANCE		
Medical Unit Leader	Shanna Ellis	318-229-6515	Finance Sxn Chief	Billy Zamora	505-362-7001
Supply Unit	Sandy Rhodes	501-282-0085	Finance Deputy	James Meredith	916-594-1722
Ordering	Natalie Broce	540-798-7313	Procurement	Sherry Helmick	916-594-1866
Ground Support	Randy Chapin	601-405-5711	TIME T	Jessica Blackwell	205-275-2585
Facilities	Lewis Brostrom	763-226-8078	COMP	Donna Rogers	803-295-3033
Security Manager	Christopher Cooley	912-660-9397			
Security Mgr (T)	Joshua Clemson	423-300-4701			
Comms Unit	Mark Spann	936-208-0488			

Medical Incident Report

FOR A NON-EMERGENCY INCIDENT, WORK THROUGH CHAIN OF COMMAND TO REPORT AND TRANSPORT INJURED PERSONNEL AS NECESSARY.

FOR A MEDICAL EMERGENCY: IDENTIFY ON SCENE INCIDENT COMMANDER BY NAME AND POSITION AND ANNOUNCE "MEDICAL EMERGENCY" TO INITIATE RESPONSE FROM IMT COMMUNICATIONS/DISPATCH.

Use the following items to communicate situation to communications/dispatch.

1. CONTACT COMMUNICATIONS / DISPATCH (Verify correct frequency prior to starting report)

Ex: "Communications, Div. Alpha. Stand-by for Emergency Traffic."

2. INCIDENT STATUS: Provide incident summary (including number of patients) and command structure.

Ex: "Communications, I have a Red priority patient, unconscious, struck by a falling tree. Requesting air ambulance to Forest Road 1 at (Lat./Long.) This will be the Trout Meadow Medical, IC is TFLD Jones. EMT Smith is providing medical care."

Severity of Emergency / Transport Priority	<input type="checkbox"/> RED / PRIORITY 1 Life or limb threatening injury or illness. Evacuation need is IMMEDIATE <i>Ex: Unconscious, difficulty breathing, bleeding severely, 2^o - 3^o burns more than 4 palm sizes, heat stroke, disoriented.</i> <input type="checkbox"/> YELLOW / PRIORITY 2 Serious Injury or illness. Evacuation may be DELAYED if necessary. <i>Ex: Significant trauma, unable to walk, 2^o - 3^o burns not more than 1-3 palm sizes.</i> <input type="checkbox"/> GREEN / PRIORITY 3 Minor injury or illness. Non-Emergency transport <i>Ex: Sprains, strains, minor heat-related illness.</i>	
Nature of Injury or Illness & Mechanism of Injury		Brief Summary of Injury or Illness <i>(Ex: Unconscious, Struck by Falling Tree)</i>
Transport Request		Air Ambulance / Short Haul/Hoist Ground Ambulance / Other
Patient Location		Descriptive Location & Lat. / Long. <i>(WGS84)</i>
Incident Name		Geographic Name + "Medical" <i>(Ex: Trout Meadow Medical)</i>
On-Scene Incident Commander		Name of on-scene IC of Incident within an Incident <i>(Ex: TFLD Jones)</i>
Patient Care		Name of Care Provider <i>(Ex: EMT Smith)</i>

3. INITIAL PATIENT ASSESSMENT: Complete this section for each patient as applicable (start with the most severe patient)

Patient Assessment: See IRPG PAGE 106

Treatment:

4. TRANSPORT PLAN:

Evacuation Location *(if different): (Descriptive Location (drop point, intersection, etc.) or Lat. / Long.)* Patient's ETA to Evacuation Location:

Helispot / Extraction Site Size and Hazards:

5. ADDITIONAL RESOURCES / EQUIPMENT NEEDS:

Example: Paramedic/EMT, Crews, Immobilization Devices, AED, Oxygen, Trauma Bag, IV/Fluid(s), Splints, Rope rescue, Wheeled litter, HAZMAT, Extrication

6. COMMUNICATIONS: Identify State Air/Ground EMS Frequencies and Hospital Contacts as applicable

Function	Channel Name/Number	Receive (RX)	Tone/NAC *	Transmit (TX)	Tone/NAC *
COMMAND					
AIR-TO-GRND					
TACTICAL					

7. CONTINGENCY: Considerations: If primary options fail, what actions can be implemented in conjunction with primary evacuation method? Be thinking ahead.

8. ADDITIONAL INFORMATION: Updates/Changes, etc.

REMEMBER: Confirm ETA's of resources ordered. Act according to your level of training. Be Alert. Keep Calm. Think Clearly. Act Decisively.