

# August Complex

*CORRECTED*

## Incident Action Plan

CA-MNF-000753 (P5NFP420 0508) FS  
CA-MNF-000753 (NGW4) DOI

**September 8, 2020**

0700-1900



Daily Schedule – Pacific Daylight Savings Time

0700 – Operational Briefing – Stonyford, ICP and Virtual  
1000 – C&G –Virtual  
1500 Pre-Planning Meeting – ICP and Virtual  
1600 – Planning AP – ICP and Virtual  
1800 – IAP Parts Due

Map QR Code



IAP QR Code



## INCIDENT OBJECTIVES (ICS 202)

<b>1. Incident Name:</b> August Complex	<b>2. Operational Period:</b> Date From: 09-08-2020 Date To: 09-08-2020 Time From: 0700 Time To: 1900															
<p><b>3. Objective(s):</b></p> <p><u>Leaders Intent:</u>                  Suppress the August Complex fires using management strategies and tactics that provide the highest likelihood of success given risks to responders.</p> <p><u>Management Objectives:</u></p> <ol style="list-style-type: none"> <li>1. Ensure the safety and wellbeing of emergency responders and the public by making timely risk-informed decisions that align with Agency values.</li> <li>2. Protect natural and cultural resources of Federal, State, and Local interest by engaging agency resource advisors, partners and community stakeholders in effective communication and planning.</li> <li>3. Develop and implement a strategic plan for the Hopkins Wilderness fires in collaboration with the Shasta-Trinity and Six Rivers National Forests.</li> <li>4. Foster good relationships with local cooperators, stakeholders and the public by providing coordinated, accurate and timely information.</li> <li>5. Keep costs commensurate with values at risk by working with the local unit and coordinating with the Agency Administrator and Incident Business Advisor.</li> <li>6. Coordinate with the Forest's COVID-19 Advisor to ensure COVID mitigation measures are in alignment with Agency expectations and adapt as necessary to changing conditions.</li> <li>7. Coordinate suppression efforts with CALFIRE and Shasta-Trinity National Forests on the Elkhorn Fire.</li> </ol> <p><u>Control Objectives</u></p> <ul style="list-style-type: none"> <li>• Hold the Doe Fire south of the M2 road and Riley Ridge to Hull Canyon Road to the 302 Road. Coordinate closely with Crane Mills and Cal Fire resources.</li> <li>• Hold the Doe Fire east of the M1 and north of the M3 roads, Brushy Ridge and Horse Ridge to M1 Road and west of the 306 Road.</li> </ul>																
<p><b>4. Operational Period Command Emphasis:</b></p> <p>See attached Weather Forecast</p> <p>General Situational Awareness:</p> <p>See attached Safety Message</p>																
<p><b>5. Site Safety Plan Required?</b> Yes No X  <b>Approved Site Safety Plan(s) Located at:</b></p>																
<p><b>6. Incident Action Plan</b> (the items checked below are included in this Incident Action Plan):</p> <table style="width: 100%; border: none;"> <tr> <td style="width: 20%;"><input checked="" type="checkbox"/> ICS 203</td> <td style="width: 20%;"><input checked="" type="checkbox"/> Safety Message</td> <td style="width: 60%;"><u>Other Attachments:</u></td> </tr> <tr> <td><input checked="" type="checkbox"/> ICS 204</td> <td><input checked="" type="checkbox"/> Weather Forecast</td> <td><input type="checkbox"/> _____</td> </tr> <tr> <td><input checked="" type="checkbox"/> ICS 205</td> <td><input checked="" type="checkbox"/> Fire Behavior</td> <td><input type="checkbox"/> _____</td> </tr> <tr> <td><input checked="" type="checkbox"/> ICS 206</td> <td><input checked="" type="checkbox"/> Fire COVID-19 Screening</td> <td><input type="checkbox"/> _____</td> </tr> <tr> <td><input checked="" type="checkbox"/> ICS 220</td> <td><input type="checkbox"/></td> <td><input type="checkbox"/> _____</td> </tr> </table>		<input checked="" type="checkbox"/> ICS 203	<input checked="" type="checkbox"/> Safety Message	<u>Other Attachments:</u>	<input checked="" type="checkbox"/> ICS 204	<input checked="" type="checkbox"/> Weather Forecast	<input type="checkbox"/> _____	<input checked="" type="checkbox"/> ICS 205	<input checked="" type="checkbox"/> Fire Behavior	<input type="checkbox"/> _____	<input checked="" type="checkbox"/> ICS 206	<input checked="" type="checkbox"/> Fire COVID-19 Screening	<input type="checkbox"/> _____	<input checked="" type="checkbox"/> ICS 220	<input type="checkbox"/>	<input type="checkbox"/> _____
<input checked="" type="checkbox"/> ICS 203	<input checked="" type="checkbox"/> Safety Message	<u>Other Attachments:</u>														
<input checked="" type="checkbox"/> ICS 204	<input checked="" type="checkbox"/> Weather Forecast	<input type="checkbox"/> _____														
<input checked="" type="checkbox"/> ICS 205	<input checked="" type="checkbox"/> Fire Behavior	<input type="checkbox"/> _____														
<input checked="" type="checkbox"/> ICS 206	<input checked="" type="checkbox"/> Fire COVID-19 Screening	<input type="checkbox"/> _____														
<input checked="" type="checkbox"/> ICS 220	<input type="checkbox"/>	<input type="checkbox"/> _____														
<p><b>7. Prepared by:</b> Name: Joseph Robles Position/Title: RESL Signature: <i>Joseph Robles</i></p>																
<p><b>8. Approved by Incident Commander:</b> Name: Mark Morales, IC Signature: <i>Mark Morales</i></p>																
ICS 202	IAP Page <u>2</u>	Date/Time: 9/07/2020														

## ORGANIZATION ASSIGNMENT LIST (ICS 203)

<b>1. Incident Name:</b> August Complex		<b>2. Operational Period:</b> Date From: 09-08-2020 Time From: 0700		Date To: 09-08-2020 Time To: 1900	
<b>3. Incident Commander(s)/ Agency Incident Coordinator and Command Staff</b>			<b>7. Operations Section:</b>		
IC	Mark Morales; Andy Baker (T)	Ops Chief - North	Dwight Snow		
Safety Officer	Brian Beisel; Pat Sheridan;	Ops Chief - South	Paul Reynolds / Derrick Moore(T)		
Public Info. Officer	Williams; Krasko; Grandy; Nedlo (T)	Planning Operations	Jon Wallace	Aaron Gay (T)	
Liaison Officer	Owenby; Farmer (T) Hays (T)	Strategic Operations	Tom Ledbetter	Anthony DiMaggio (T)	
COVID Liaison	Briggs; Kirkaldie; Smith	<b>Branch</b>	<b>I – North Ops</b>		
		Branch Director	Mike Brunson	Tim Nutley (T)	
<b>4. Agency/Organization Representatives:</b>			Division/Group	A	Wood / Hoyle (T)
Agency/Organization	Personnel	Division/Group	C	Carpenter/Johnson (T)	
USFS	Ann Carlson; Jason Kuiken; Frank Aebly; Lois Shoemaker; Kristen Lark; Chris Dowling	Division/Group	D	Deets / Valdiviez (T)	
FMO	Curtis Coots / Terry Nickerson	<b>Branch</b>	<b>V – North Ops</b>		
READ	DeMeo/Nourmohamadian	Branch Director	Michael Heard	Shawn Nagle (T)	
Agency Rep Cal-Fire	C. Thompson (TGU Unit Chief)	Division/Group	W	Malcolm / Vincent (T)	
BLM	Alex Miyagishima	<b>Branch</b>	<b>II – South Ops</b>		
FS Military Liaison US Army	Frank Guzman COL Luke R. Donohue	Branch Director	Michael Womack	Kerry Clark (T)	
<b>5. Planning Section:</b>			Division/Group	T	Beery / Alves(T)
Chief	Division/Group		V	Doig / Moor (T)	
Resources Unit	Robles, Wilder, Moffat (T)	<b>Branch</b>	<b>IV – South Ops</b>		
Demobilization Unit	Henry Hickerson	Branch Director	James Sullivan		
Situation Unit	Scott Hamlet, Brendan Witt (T)	Division/Group	O	Sinkovitz/Springstead (T)	
Fire Behavior Analyst	Michael Housh; Kelly Cagle		R	Warwick / Bowser (T)	
GIS Specialist	Dodd (Virtual); Holden (Remote)	<b>Air Ops Branch</b>			
Information Technology	Leduc; Wyckoff (T); Shirley (T)	Air Ops Branch Dir.	Michael Mowery	Michael O'Leary (T)	
Training Specialist	Debra Burgos		Air Support	Bob Yeager	
Strategic Ops Planner	Ben Rowland				
Documentation	Christine Oelschlager	<b>Staging Group</b>			
IMET	Rick Davis	Group Supervisor	Aaron Radford		
<b>6. Logistics Section:</b>			<b>READs Group</b>		
Chief	Alford; Schiffer; Arteaga (T); Fitzpatrick (T)	Group Supervisor	Tom DeMeo		
Supply Unit	Sandy Rhodes	<b>Roads Group</b>			
Facilities Unit	Lewis Brostrom; Terry Holsclaw	Group Supervisors	Randy Chapin	Cesar Avilla	
Ground Support Unit	Randy Chapin; Joe Emberson	<b>8. Finance/Administration Section:</b>			
Communications Unit	Mark Spann	Chief	Billy Zamora		
Medical Unit	Ellis; Clark (T); Gainer	Deputy Chief	James Meredith		
Security	Cooley; Clemons (T)	Time Unit	Bryant; Blackwell; McDonald (Virtual)		
Food Unit Leader	Christopher Hubacker (T)	Procurement Unit	Sherry Helmick		
		Comp/Claims Unit	Donna Rogers		
<b>9. Prepared by:</b> Name: <u>Joe Robles</u> Position/Title: <u>RESL</u> Signature: <u>/s/ Joe Robles</u>					
ICS 203	IAP Page <u>3</u>	Date/Time: <u>09/07/2020 1700</u>			



# Fire Weather Forecast



**FORECAST NO:** 20

**INCIDENT:** August Complex

**PREDICTION FOR:** 24 Hr Shift

**UNIT:** Mendocino NF

**SHIFT DATE:** Tuesday 9/08/2020

**SIGNED:** *Rick Davis*

**TIME AND DATE ISSUED:** 9/7/2020 1800 PDT

Incident Meteorologist (IMET)

**Discussion:**      **\*\*\*Red Flag Warning in Effect through Wednesday Morning\*\*\***  
**\*\*\*Excessive Heat Warning through Today\*\*\***

Strong high pressure building into the Great Basin will produce a strong and breezy northeasterly wind event for the fire area today into tonight with critically low RHs through Wednesday morning. The high pressure center will weaken and move out of the region later Wednesday with warm and dry conditions continuing as winds return to light and mainly terrain driven into late week.

**WEATHER FORECAST FOR TODAY:**      **\*\*\*RED FLAG WARNING\*\*\***

**SKY/WEATHER:** Sunny, hot and breezy.

**Max Temperature:** 84 to 89 higher elevation and smoked filled valleys, except 97 to 102 lower valleys.

**Min RH:** 12 to 18 percent

**-20 ft Level WINDS:**

**Lower Valleys/Lower Slopes:** Northeast 10 to 15 mph with higher gusts in aligned drainages.

**Upper Ridges:** Northeast around 20 mph with gusts 30 to 40 mph or higher in aligned and NE wind prone areas.

**TRANSPORT WINDS:** Northeast 20 to 40 mph.      **Mixing Height** 7,000 ft.

**TONIGHT:**      **\*\*\*Red Flag Warning\*\*\***

**SKY/WEATHER:** Clear and breezy with continued poor RH recovery

**Min Temperature:** Upper 60s to lower 70s.

**Max RH:** 20 to 30 percent.

**WINDS:**

**-20 ft Level-**

**Valleys/Lower Slopes:** Northeast 10 to 15 mph with higher gusts in aligned drainages.

**Upper Ridges:** Northeast around 15 mph with higher gusts to 30 mph in aligned and NE wind prone areas.

**WEDNESDAY:**

**SKY/WEATHER:** Sunny, warm and hazy.

**Max Temperature:** 80 to 85 higher elevations and smoked filled valleys except 94 to 99 lower valleys

**Min RH:** 15 to 20 percent.

**WINDS:**

**-20 ft Level-WINDS**

**Lower Valleys/Lower Slopes** Down drainage 5 to 10 mph, becoming up drainage around 10 mph by noon.

**Upper Ridges:** East wind 10 to 15 mph shifting Southeast in the afternoon.

**TRANSPORT WINDS:** East 15 to 20 mph shifting Southeast in the afternoon.      **Mixing Height** 6,000 ft

**Outlook Wednesday through Friday:**

Continued warm and dry with temperatures from 80 to 90 degrees, RHs from 15 to 20 percent, and mainly terrain driven winds with ridgetop winds from 10 to 15 mph.



Mendocino Pass



Stonyford



Monkey Rock



Solder Ridge



Thomes Creek

RAWS Observations

## FIRE BEHAVIOR FORECAST

FORECAST NUMBER: #21	TYPE OF FIRE: Wildfire
FIRE NAME: August Complex	OPERATIONAL PERIOD: Tuesday 08 September 2020
DATE ISSUED: Monday 07 September 2020	TIME ISSUED: 1800
UNIT: CA-MNF	<i>Michael W. Housh</i>
Prepared By: Mike Housh/FBAN	

### INPUTS

Weather Summary:

**\*\*\*Red Flag Warning in Effect through Wednesday Morning with Excessive Heat Warning through Today\*\*\***

TODAY (Tuesday): See Fire Weather Forecast.

**WEATHER:** Sunny, hot and breezy

**Lower Valleys/Slopes:** **MAX Temp:** 97-102 degrees **MIN Rh:** 12-18% **WIND:** Northeast 10 to 15 mph with higher gusts in aligned drainages.

**Upper Ridges:** **MAX Temp:** 84-89 degrees **MIN Rh:** 12-18% **WIND:** Northeast around 20 mph with gusts 30 to 40 mph or higher in aligned and NE wind prone areas.

**MIXING HEIGHT:** 7,00 ft AGL **TRANSPORT WINDS:** Northeast @ 20 to 40 mph **LAL:** 1 **CWR:** 0%

**GENERAL FUEL ASSUMPTIONS:** It has been over 100-150 days since much of the fire area has received over 0.10" of precipitation and fuels are extremely dry and burning readily. 10 Hr fuel moistures in the fire area were observed at 3-4% on September 7th.

### FIRE BEHAVIOR OUTPUTS

**GENERAL**

Fuels in the fire area are extremely dry within the fire area and approaching the 97<sup>th</sup> percentile for ERC. Relative humidity's were recorded at 10-22% during the burn period yesterday. Clear skies on the western half of the fire yesterday facilitated active fire behavior and will continue through today's operational period. Maintain your situational awareness!

**Mendocino Pass RAWs FM% 1Hr: 3.82 10 Hr: 4.07 100 Hr: 5.08 1000 Hr: 7.23**

		Fire Behavior Potential (Clear Air)				Wind Input 20-35 mph. Outputs do not account for Crown Fire. High potential exists for active crown fire. Anticipate fire behavior exceeding outputs indicated at the right in this situation.
Vegetation Type	Fuel Model	ROS (ch\hr)	FL (ft)	PIG (%)	Spot Dist (mi)	
Grass	GR2	95-190	7-10	80	0.7	
Grass/Shrub	GS2	60-120	8-12	80	0.7	
Shrub	SH7	89-152	20-27	80	0.7	
Timber	TL8	12-23	4-7	80	0.7	

**SPECIFIC: Clearer sky's and high winds forecasted for today.**

>Operational resources will likely be off the line today due to safety concerns from high winds associated with the passing cold front. Fire spread will be predominately to the SW, however, topographical features will continue to influence fire spread rate and direction.

Any approved intelligence gathering, or operational missions should maintain constant situational awareness and ensure escape routes and safety zones are known, confirmed for viability and are clear of any obstructions.

\*\*\*\*\*

### AIR OPERATIONS:

High winds predicted that exceed operational limits will inhibit air operations today.

### SAFETY

Extreme fire behavior with high rates of spread and flame lengths are predicted for today. Maintain constant situational awareness and ensure escape routes and safety zones are known, confirmed for viability and are clear of any obstructions. Communicate any movement in and around the fire area and ensure accountability of all resources.

# HEALTH AND SAFETY MESSAGE

*“Safety doesn’t happen by accident”*

**INCIDENT:** August Complex

**DATE:** September 08, 2020

## Major Hazards & Risks: Snags/Hazard Trees

Snags (dead, standing trees without leaves or needles in the crowns) and other hazard trees present a significant hazard to wildland firefighters. Snags typically have much lower fuel moistures than live, green trees; they are subject to rot and they burn more readily. Live, green trees that have been weakened by insects, disease, weather, past fires, and age present equal hazard and can fall without warning.

- The risk of injuries from hazard trees increases during the night operational period when visibility is greatly reduced.
- While the cooler, nighttime period is generally a more effective time to gain control of wildfires, the increased risk from unseen falling snags and weakened live trees may limit the widespread use of crews at night in areas of fire weakened or dead and dying timber. Roads that were passible may be blocked after a fire front making escape routes compromised.
- Environmental conditions that increase risk from hazard trees: Strong winds or erratic winds from storm cells. Night operations. Machine operations. Air operations - cargo drops, water or retardant drops, helicopter take off/landing, low-level flights. Steep slopes. Diseased or bug-killed areas.
- Things to consider when assessing the potential dangers of hazard trees: Trees have been burning for an extended period. High-risk tree species (those that are known for rot and shallow root systems) are in the area. Numerous downed trees. Tree decay, cavities, splits, and cracks. Absence of needles, bark, or limbs. Leaning or hung-up trees. Roots damaged by equipment or erosion.
- Mitigation measures to take: Identify and flag all high-risk areas until the hazard has been removed. Keep personnel out of the high-risk areas until the hazard has been removed. Use qualified saw teams and felling bosses. Establish lookouts. Plan a quick and safe escape route. Do not turn your back on a falling tree. Maintain situational awareness.



### Risk Management Process

#### Situation Awareness

##### Gather Information

- Objective(s)
- Previous Fire Behavior
- Communication
- Weather Forecast
- Who's in Charge
- Local Factors

#### Hazard Assessment

##### Estimate Potential Hazards

- Look Up/Down/Around Indicators
- Identify Tactical Hazards

What other safety hazards exist?

Consider severity vs. probability?

#### Hazard Control

- Identify hazard mitigation actions

What other controls are necessary?

#### Decision Point

Are controls in place for identified hazards?

NO - Reassess situation      YES - Next question

Are selected tactics based on expected actions/outcomes?

NO - Reassess situation      YES - Next question

Have instructions been given and understood?

NO - Reassess situation      YES - Initiate action

#### Evaluate

Human Factors: Low experience level?

Distracted from primary tasks?

Fatigue or stress reaction?

Hazardous attitude?

Safety Officers: Brian Beisel, Pat Sheridan, Dennis Wilson (T)

## INCIDENT SAFETY ANALYSIS 215a

August Complex/CA-MNF-000753 - Tuesday, September 08, 2020

8. Location	9. Hazard	6. Control or Abatement Action (Engineering, Administrative, PPE, Avoidance, Education, etc)
ALL	Driving & Traffic	<ul style="list-style-type: none"> <li>~ Practice "Defensive Driving" techniques on all roads.</li> <li>~ Use spotters when backing.</li> <li>~ Honk horn to alert personnel when backing.</li> <li>~ Keep clutter off dash and inside cab.</li> <li>~ Follow Driving LCES (Lights, Chock blocks, Emergency brake, Seat belts).</li> <li>~ Always use headlights.</li> <li>~ Yield to pedestrians and bicycles.</li> <li>~ Observe posted speed limits.</li> <li>~ Use the 3 second rule for following distance when driving.</li> <li>~ Avoid distractions (eating, cell phones, radio).</li> <li>~ Ensure that windshields are kept clean of dust and bugs.</li> <li>~ Allow dust to settle to maintain safe visibility.</li> </ul>
ALL	Helicopter Operations	<ul style="list-style-type: none"> <li>~ Stay clear of all bucket drops when suppression actions are in place and allow 1 minute prior to re-entry.</li> <li>~ Monitor A-G communications.</li> <li>~ Follow aviation safety guidelines in IRPG P. 58 and IHOG.</li> <li>~ Report any flying hazards to pilot.</li> </ul>
ALL	Fatigue & Over Exertion	<ul style="list-style-type: none"> <li>~ Drink 1 quart of water each hour during and after work.</li> <li>~ Rotate crews out of smoky areas.</li> <li>~ Set a reasonable work pace and allow adequate rest breaks while on the project.</li> <li>~ Stagger work crews start time to limit fatigue.</li> <li>~ Use buddy system to monitor personnel of heat related and fatigue issues.</li> <li>~ Long travel routes to assignments.</li> <li>~ Follow work / rest guidelines.</li> <li>~ Rotate personnel out of smoke as much as possible.</li> </ul>
ALL	Firing Operations & Devices	<ul style="list-style-type: none"> <li>~ Only personnel trained in the use of each device will be authorized to use firing equipment.</li> <li>~ Ensure all personnel are aware of firing operation that may affect them.</li> <li>~ Wear appropriate PPE and avoid fuel spills on clothes.</li> <li>~ Ensure aerial/ground ignition plans have been adequately developed and personnel are briefed.</li> </ul>
ALL	Indirect Fireline	<ul style="list-style-type: none"> <li>~ Post lookouts, identify escape routes and safety zones IRPG page 7.</li> <li>~ Review "Strategy/Indirect Attack" (IRPG pg. 87).</li> </ul>
ALL	Firefighter & Public Smoke Exposure	<ul style="list-style-type: none"> <li>~ Identify homes and structures with private parties remaining behind the evacuation.</li> <li>~ Identify personnel responsible for contacting private parties.</li> <li>~ Use warning lights and provide traffic control on roadways during smoky and night operations.</li> <li>~ Rotate crews out of smoky areas during firing and mop-up operations.</li> <li>~ Contact Communications when firing operations are initiated.</li> </ul>
ALL	Heavy Equipment Operations	<ul style="list-style-type: none"> <li>~ Ensure communications are established with operators.</li> <li>~ Use hand signals if other communications are unavailable.</li> <li>~ Maintain a 50'-100' exclusion area around equipment and increase it to 1 1/2 times tree height when in timber.</li> <li>~ Use a spotter when backing.</li> <li>~ Avoid working below heavy equipment.</li> </ul>

## INCIDENT SAFETY ANALYSIS 215a

ALL	Heat Related Illness (HRI)& Dehydration	<ul style="list-style-type: none"> <li>~ Drink Fluids throughout operational period (6-8 qts/shift).</li> <li>~ Maintain water/electrolyte ratio of 3 to 1.</li> <li>~ Carry extra water on line and cache water at drop points.</li> <li>~ Take Frequent breaks, minimum of 10 minutes every hour.</li> <li>~ Allow out of area resources time to acclimatize before expecting peak performance.</li> <li>~ Recognize symptoms of HEAT RELATED ILLNESS which include.               <ul style="list-style-type: none"> <li>o Lack of energy</li> <li>o Headaches, dizziness</li> <li>o Lack of rest</li> <li>o No hunger, poor eating habits</li> <li>o Hot skin, and lack of sweating</li> </ul> </li> </ul>
ALL	Steep Terrain & Rolling Debris	<ul style="list-style-type: none"> <li>~ Maintain 8'-10' spacing when working &amp; walking.</li> <li>~ Don't work above any personnel, including bucket work.</li> <li>~ Be on the lookout for rolling rocks, debris, or burning material.</li> <li>~ Evaluate necessity to send personnel in areas with limited access.</li> <li>~ Post lookouts and refer to IRPG page 7.</li> </ul>
ALL	Communications	<ul style="list-style-type: none"> <li>~ Maintain communication with aviation resources, and suppression organization.</li> <li>~ Ensure all know frequency and protocol for contacting resources.</li> <li>~ Utilize the ICS 205.</li> <li>~ Utilize human repeaters when working in dead spots.</li> </ul>
ALL	Extreme Fire Behavior	<ul style="list-style-type: none"> <li>~ Share weather observations with all personnel assigned to division.</li> <li>~ Establish "Trigger Points" to withdraw.</li> <li>~ Use "Risk Management" process prior to engaging in suppression actions, refer to page 1, IRPG.</li> </ul>
ALL	Spike Camp	<ul style="list-style-type: none"> <li>~ Keep a clean camp.</li> <li>~ Logistical support in place.</li> <li>~ Ensure communications are in place.</li> <li>~ Review and observe "Line Spike" considerations IRPG page 95.</li> </ul>
ALL	Power Utilities	<ul style="list-style-type: none"> <li>~ Notify all personnel of down electrical lines.</li> <li>~ Refer to the IRPG page 24 for Power Line Safety.</li> <li>~ Always treat downed wires as energized.</li> <li>~ Identify and avoid high tension transmission lines.</li> <li>~ Identify and avoid high pressure natural gas lines.</li> <li>~ Identify and avoid damaged gas service near structures.</li> <li>~ Be aware of utility restoration in your work area.</li> </ul>
ALL	COVID-19	<ul style="list-style-type: none"> <li>~ Maintain at least 6' distancing from others when possible.</li> <li>~ Work as a module of 1 for duration of incident.</li> <li>~ Wear masks around others if 6' distancing isn't maintained</li> <li>~ Wear masks in camp at all times \ if others are not around use common sense.</li> <li>~ Wash hands often and use hand sanitizer through out the day.</li> <li>~ Report any illness to supervisor immediately and remove yourself from others</li> <li>~ Notify Medical Unit of any illness</li> <li>~ Do not share tools or equipment</li> <li>~ Do not touch any part of your face</li> </ul>
ALL	Wildlife & Livestock	<ul style="list-style-type: none"> <li>~ Rattle snakes and scorpions are plentiful in this area.</li> <li>~ Look around before you sit or step over logs.</li> <li>~ Watch for wildlife and livestock on roads.</li> <li>~ Clean up all trash and debris through out the day.</li> <li>~ Wear gloves when moving logs or debris.</li> </ul>



## INCIDENT SAFETY ANALYSIS 215a

ALL	Night Operations	<ul style="list-style-type: none"> <li>~ Wear high visibility reflective vests when in roadways.</li> <li>~ Use glow sticks to mark hazards.</li> <li>~ Ensure personnel are using headlamps.</li> <li>~ Watch for signs of fatigue.</li> <li>~ Take breaks away from areas of known hazard.</li> <li>~ Review escape routes and safety zones in daylight.</li> </ul>
ALL	Bees, Ticks, Mosquitoes	<ul style="list-style-type: none"> <li>~ Canvas crew members for those with known allergic reactions to stings.</li> <li>~ Ensure crew members have medication pens if needed.</li> <li>~ Perform daily self inspection.</li> <li>~ Use repellent as necessary.</li> <li>~ Advanced Life Support, multi-dose epi and airway protection.</li> <li>~ Keep affected area clean and bandaged.</li> <li>~ Be extra careful when eating and/or drinking to avoid stings to mouth and throat.</li> </ul>
ALL	Structure Protection & HAZMAT	<ul style="list-style-type: none"> <li>~ Review "Wildland Urban Interface" Watch outs, IRPG page 12-16.</li> <li>~ Use "Structure Assessment" checklist, IRPG pages 12-16.</li> <li>~ Follow "HAZMAT Incident Operations" IRPG on page 36.</li> </ul>
ALL	Chain Saw Operations	<ul style="list-style-type: none"> <li>~ Follow "Hazard Tree Safety" guidelines, IRPG page 22</li> <li>~ Look up, Look down, Look around for hazard tree indicators.</li> <li>~ Only fell and trees within your expertise, and training.</li> <li>~ Follow "Procedural Felling Operations" IRPG page 85.</li> <li>~ Do not fall trees during high wind events.</li> <li>~ Ensure proper use of all required PPE.</li> </ul>
ALL	Unburned Area/Reburn Potential	<ul style="list-style-type: none"> <li>~ Monitor weather.</li> <li>~ Base actions upon observed and predicted fire behavior.</li> <li>~ LCES Checklist (IRPG pg. 6).</li> <li>~ Look Up, Down and Around IRPG page 3-4.</li> </ul>

### Critical Logistical Locations - 9/8/2020

Feature	Label	Latitude	Longitude
Drop Point	DP-1	39° 47.65699997' N	122° 56.13800002' W
Drop Point	DP-10	39° 36.89000000' N	122° 58.29000001' W
Drop Point	DP-11	39° 27.90999995' N	122° 53.60500003' W
Drop Point	DP-12	39° 33.54499997' N	122° 35.39700003' W
Drop Point	DP-13	39° 34.70299996' N	122° 51.97800001' W
Drop Point	DP-14	39° 41.88699997' N	122° 59.49699999' W
Drop Point	DP-15	39° 30.58599896' N	122° 56.26706260' W
Drop Point	DP-16	39° 31.40091631' N	122° 56.46815439' W
Drop Point	DP-17	39° 31.90593569' N	122° 56.99384399' W
Drop Point	DP-18	39° 31.12096119' N	122° 42.88388012' W
Drop Point	DP-19	39° 27.78847176' N	122° 44.42181703' W
Drop Point	DP-2	39° 51.58388296' N	122° 55.41254634' W
Drop Point	DP-20	39° 30.78451115' N	122° 46.39567369' W
Drop Point	DP-21	39° 56.29518085' N	122° 45.47968530' W
Drop Point	DP-22	39° 58.59263147' N	122° 44.77683831' W
Drop Point	DP-23	39° 43.13790537' N	123° 00.39426446' W
Drop Point	DP-24	40° 12.74750007' N	123° 08.38751846' W
Drop Point	DP-25	40° 10.55153418' N	123° 07.59077454' W
Drop Point	DP-26	40° 09.82850168' N	123° 08.04190836' W
Drop Point	DP-27	40° 08.34046993' N	123° 07.92594276' W
Drop Point	DP-28	39° 51.93256853' N	122° 59.25913114' W
Drop Point	DP-3	39° 52.62999995' N	122° 57.00200002' W
Drop Point	DP-4	39° 55.04199993' N	122° 40.71500000' W
Drop Point	DP-5	39° 53.60499992' N	122° 42.35200001' W
Drop Point	DP-6	39° 43.97999995' N	122° 50.59000001' W
Drop Point	DP-7	39° 42.95999995' N	122° 48.67000002' W
Drop Point	DP-8	39° 39.12106626' N	122° 48.31810510' W
Drop Point	DP-9	39° 38.56999997' N	122° 47.31999999' W
Helibase		39° 27.15335593' N	123° 22.39937908' W
Helispot	H-0	39° 22.32299993' N	122° 32.04799997' W
Helispot	H-1	39° 39.22115380' N	122° 43.03183576' W
Helispot	H-10	39° 31.49262605' N	122° 50.75554859' W
Helispot	H-11	39° 34.40695162' N	122° 42.16217459' W
Helispot	H-12	39° 27.74327405' N	122° 44.43034042' W
Helispot	H-13	39° 30.77931871' N	122° 46.41226647' W
Helispot	H-2	39° 43.02799995' N	122° 52.13199997' W
Helispot	H-4	39° 50.77699993' N	122° 57.87700001' W
Helispot	H-5	40° 06.83699995' N	123° 04.96399997' W
Helispot	H-7	39° 23.36699995' N	122° 43.89600004' W
Helispot	H-9	39° 47.49999995' N	122° 54.99999997' W

## Division/Group Assignment List (ICS 204)

Incident Name <b>August Complex</b>		Branch <b>I</b>	Division/Group <b>A</b>		
Operational Period 0700 – 1900		Date 09/08/2020			
<b>Operations Personnel</b>					
North Zone Ops	Dwight Snow	Division Supervisor	Rob Wood 9/12 / Robert Hoyle (T) 9/16		
Planning Ops	Jon Wallace / Aaron Gay (T)	Air Attack Sup. No.			
Branch Director	Mike Brunson / Tim Nutley (T)				
<b>Resources Assigned this Period</b>					
Strike Team/Task Force/ Resource Designator	LWD	Leader	# Persons	Drop Off PT./Time	Pick Up PT./Time
C-9 HC1 Eldorado	9/16	Ben Strahan	20		
E-34 ENG3 Fire Trax 357	9/15	Art Hatfield	3		
E-182 ENG3 DS Fire 14	9/8*	Robert Degnall	3		
E-494 ENG3 Carbondale and Rural FPD 83	9/19	Dean Perkins, Jr.	3		
E-93 ENG4 JD Forestry 2 O/S 9/7-9/8	9/22	Alberto Garcia	3		
E-200 ENG4 Castle Mountain	9/8*	James Huckelba	3		
E-31 ENG5 Alaska Wildland Fire 51	9/24	Brian Terry	3		
E-130 ENG6 Alpine Wildfire 8	9/12	Jake Heckathorn	3		
E-191 ENG6 Williams Wildland Fire	9/14	Willie Newsome	3		
E-174 DO22 Kit Company	9/9	Ike Thomason	1		
E-175 DO22 Jake Lovato Trucking	9/7*	Jacob Lovato	1		
E-475 DO22 Mann's Dozer	9/13	Patrick Mann	1		
E-274 DO22 Duke's Equipment	9/14	Timothy Duke	2		
E-276 DO22 Trambley Construction	9/15	Frank Trambley	1		
E-277 DO22 K&B Timberworks	9/16	James Keller	2		
E-50 WT2 Lenihan 2	9/17	Tristian Heugal	1		
E-112 WT2 Dustbusters LLC	9/9	Michael Edwards	1		
E-264 WT2 Tobiasson Water	9/8*	Justin Rhodes	2		
E-3 MAST Diversified Resources	9/11	Scott Valesco	2		
E-373 MAST Allen's Water Tender Service	9/9	Christy Price	1		
E-428 MAST Brad Ingram Construction	9/18	Brad Ingram	1		
O-695 TFLD	9/19	Brian Pippin	1		
O-626 TFLD	9/17	Brett Roberts	1		
O-735 TFLD	9/20	Tim Lanterman			
O-626 TFLD(T)	9/17	Bill Bettencourt	1		
O-566 HEQB	9/17	Corey Farrell	1		
O-567 HEQB	9/16	Clay Cooper	1		
O-564 HEQB	9/11	Stephen Siemion	1		
O-573 HEQB(T)	9/14	Juan Palacios	1		
O-563 HEQB(T)	9/15	Randall McLain	1		
O-630 HEQB(T)	9/17	Russell Dean	1		
O-401 FMOD Pacific Ridge Felling Mod	9/12	Adam Miller	2		
O-403 FMOD Art of Felling Trees	9/19	Roy Hauser	2		
E-407 CHIP Grayback Forestry	9/14	Jared Cournoyer	2		
E-408 CHIP GE Forestry 1 (not checked in)	9/14	Corbin Anderson	2		
E-410 CHIP Archer Mountain Enterprises	9/15	Justus Barton	2		
E-411 CHIP Blue Sky Tree	9/16	Dylan Badgely	2		
E-412 CHIP GE Forestry 2 (not checked in)	9/17	Jess Raper	2		

Incident Name <b>August Complex</b>				Branch <b>I</b>	Division/Group <b>A</b>	
Operational Period 0700 - 1900				Date 09/08/2020		
<b>Resources Assigned this Period</b>						
Strike Team/Task Force/ Resource Designator	LWD	Leader	# Persons	Drop Off PT./Time	Pick Up PT./Time	
O-78 SOF2	9/9	Larry Connell	1		Anthony Peak Lookout	
O-232 SOFR	9/13	Jeff Kerr	1		Anthony Peak Lookout	
O-210 EMTF	9/11	Derek Leong	1			
Control Operations/Work Assignments:						
<ul style="list-style-type: none"> <li>Mop up, patrol, and hold as dictated by fire weather conditions.</li> </ul>						
Special Instructions:						
Use caution around snags and flag as needed for safety; Use caution when driving on roadways and on the fireline; Backhaul excessive equipment and trash. Follow all COVID protocols and precautions; READS will call DIVS when entering.						
*Extension request may be pending.						
<b>Division/Group Communication Summary</b>						
Function	Channel Name	RX Frequency N/W	RX Tone/NAC	TX Frequency N/W	TX Tone/NAC	Mode
COMMAND	CMD 4	172.6750	T4 / 136.5	163.0375	T4 / 136.5	
TACTICAL	NIFC T5	166.7250	T4 / 136.5	166.7250	T4 / 136.5	
AIR TO GROUND	CDF T15	159.2700	192.8	159.2700	192.8	
Prepared by RESL(T) Steverson Moffat		Approved by PSC1(T) Greg Sanders			Date 09/07/20	Time 2000

## Division/Group Assignment List (ICS 204)

Incident Name <b>August Complex</b>			Branch <b>I</b>		Division/Group <b>A</b>	
Operational Period 0700 - 1900			Date 09/08/2020			
<b>Operations Personnel</b>						
North Zone Ops	Dwight Snow		Division Supervisor	Rob Wood 9/12 / Robert Hoyle (T) 9/16		
Planning Ops	Jon Wallace / Aaron Gay (T)		Air Attack Sup. No.			
Branch Director	Mike Brunson / Tim Nutley (T)					
<b>Resources Assigned this Period</b>						
Strike Team Alpha	LWD	Leader	# Persons	Drop Off PT./Time	Pick Up PT./Time	
STLM	9/25	J. Platt	1			
STLM(T)	9/25	T. Piehl	1			
STML	9/25	CPT T. David / 1SG G. Carrasquillo	2			
Rugged 1	9/25	N. Biedscheid / J. Bybee / 1LT Catalano / SFC DeRosa	22			
Rugged 2	9/25	C. Brown / D. Needham / 1LT Collings / SFC Miles	22			
Rugged 3	9/25	P. Ahrensbrak / J. Pace / 1LT Fromm / SFC Zizelman	22			
Billings IA Alpha 1	9/25	P. Tangen	5			
Rugged crews will be off line and in staging pending outcome of forecast wind event.						
<b>Control Operations/Work Assignments</b>						
<ul style="list-style-type: none"> <li>Work closely with FMODs and chippers to prep roadside to Division Supervisor's standards for use as potential future containment lines.</li> </ul>						
<b>Special Instructions:</b>						
Use caution around snags and flag as needed for safety; Use caution when driving on roadways and on the fireline; Backhaul excessive equipment and trash. Follow all COVID protocols and precautions; READS will call DIVS when entering.						
<b>Division/Group Communication Summary</b>						
Function	Channel Name	RX Frequency N/W	RX Tone/NAC	TX Frequency N/W	TX Tone/NAC	Mode
COMMAND	CMD 4	172.6750	T4 / 136.5	163.0375	T4 / 136.5	
TACTICAL	NIFC T5	166.7250	T4 / 136.5	166.7250	T4 / 136.5	
AIR TO GROUND	CDF T15	159.2700	192.8	159.2700	192.8	
Prepared by RESL(T) Steverson Moffat		Approved by PSC1(T) Greg Sanders			Date 09/07/20	Time 2000

## Division/Group Assignment List (ICS 204)

Incident Name <b>August Complex</b>			Branch <b>I</b>		Division/Group <b>C</b>	
Operational Period 0700 - 1900			Date 09/08/2020			
<b>Operations Personnel</b>						
North Zone Ops	Dwight Snow		Division Supervisor	K. Carpenter LWD 9/11 / Brian Johnson (T) LWD 9/9		
Planning Ops	Jon Wallace / Aaron Gay (T)		Air Attack Sup No.			
Branch Director	Mike Brunson / Tim Nutley (T)					
<b>Resources Assigned this Period</b>						
Strike Team/Task Force/ Resource Designator	LWD	Leader	# Persons	Drop Off PT./Time	Pick Up PT./Time	
C-11 Mad River	9/16	Tad Hair	20			
C-98 T2IA Firestorm	9/13	Alex Rhea	20			
E-24 ENG3 Wildfire Support 316	9/9*	Jonald Lowe	3	Will be O/S 9/10-9/11		
E-490 ENG3 Interior 3-7	9/20	-	3			
E-13 ENG6 Smokin Ridge 311	9/10	Fred Deffer	4	Will be O/S 9/11-9/12		
E-511 ENG6 Rocky Mtn Fire & Timber	9/18	Trevor Scott	3			
E-512 ENG6 TGF Forestry and Fire	9/10	Anthony Longbucco	3			
E-534 ENG6 Bishop 005	9/19	John Mount	3			
E-48 DOZ2 Wycoff	9/16	Billy Wycoff	1			
E-275 DOZ2 Black Range	9/17	Timothy Pearson	1			
E-52 WT Dietz 106	9/16	Richard McGowan	2			
E-21 WTS2 Partridge Const 14	9/12	Warren Partridge	1			
O-301 TFLD	9/16	Ryan Shannahan	1			
O-614 TFLD(T)	9/17	Bjorn Troberg	1			
O-569 HEQB	9/17	Bryan Cordes	1			
O-568 HEQB	9/17	Ricardo Rubio	1			
O-572 HEQB(T)	9/11	Kyle Avesing	1			
O-235 FMOD Pacific Ridgeline	-	Gabriel Satela	2	O/S 9/7-9/8. Return 9/9		
O-236 FMOD Tacoma Fallers	9/12	Tacoma Manuel				
O-511 FMOD Fallers Inc 1	9/17	Jerry Heinecke	2			
O-512 FMOD Fallers Inc 2	9/17	Kevin Reed	2			
O-78 SOF2	9/9	Larry Connell	1		Anthony Peak Lookout	
O-232 SOFR	9/13	Jeff Kerr	1		Anthony Peak Lookout	
O-318 EMTF	9/9	John Buchan	1			
O-321 EMPF	9/9	Bryan Warner	1			
<b>Control Ops/Assignments:</b>						
<ul style="list-style-type: none"> <li>Mop up, patrol, and hold as dictated by fire weather conditions.</li> </ul>						
<b>Special Instructions:</b> Use caution around snags and flag as needed for safety. Use caution when driving on roadways and on the fireline. Backhaul excessive equipment and trash. Follow all COVID protocols and precautions. READS will call DIVS when entering. *Extension?						
<b>Division/Group Communication Summary</b>						
Function	Channel Name	RX Frequency N/W	RX Tone/NAC	TX Frequency N/W	TX Tone/NAC	Mode
COMMAND	CMD 4	172.6750	T4 / 136.5	163.0375	T4 / 136.5	
TACTICAL	NIFC T6	166.7750	T4 / 136.5	166.7750	T4 / 136.5	
AIR TO GROUND	CDF T15	159.2700	192.8	159.2700	192.8	
Prepared by RESL(T) Steverson Moffat		Approved by PSC1(T) Greg Sanders			Date 09/07/20	Time 2000

## Division/Group Assignment List (ICS 204)

Incident Name <b>August Complex</b>			Branch <b>I</b>		Division/Group <b>D</b>	
Operational Period 0700 - 1900			Date 09/08/2020			
<b>Operations Personnel</b>						
North Zone Ops	Dwight Snow		Division Supervisor	Howard Deets / K. Valdiviez LWD 9/10		
Planning Ops	Jon Wallace / Aaron Gay (T)		Air Attack Sup No.			
Branch Director	Mike Brunson / Tim Nutley (T)					
<b>Resources Assigned this Period</b>						
Strike Team/Task Force/ Resource Designator	LWD	Leader	Number Persons	Drop Off PT./Time	Pick Up PT./Time	
C-64 IHC Big Bear	9/10	Howard Deets	20			
C-93 HC2 OC 22	9/8*	Rex Sundstrom	20			
E-494 ENG3 Carbondale and Rural FPD 83	9/19	Dean Perkins	3			
E-519 ENG3	9/15	Casey Hoffman	4			
E-195 ENG6 DB Jet	9/24	Robert Chandler	3			
E-15 ENG6 Texas Fire Service 55	9/10	Carlos Magana	3			
E-196 ENG6 SE Forest Resources	9/12	Steve Guckian	2			
E-192 ENG6 Arkansas 631	9/10	Kory Garrie	3			
E-173 DOZ2 Tough Company 02	9/8*	Jeremy Todd	2	Crew swap planned.		
E-172 DOZ2 D17 Ben Trucking	9/8*	Arnie Torres	2	Crew swap planned.		
E-18 DOZ2 Rosevear LLC	9/10	Carl Steinmann	2			
E-270 DOZ2 CM DOZ	9/9*	Steven Edsall	2	Crew swap planned.		
E-271 DOZ2 Batte Enterprises	9/10*	Matt Laster		Crew swap planned.		
E-498 WTT2 Grayback Forestry	9/18	Josh Miner	1			
O-337 TFLD(T)	9/6*	Bradly Taylor	1			
O-380 HEQB	9/9*	Kelley Wyman	1			
O-342 STEQ	9/9*	Trent Duncan	1			
O-232 SOFR2	9/13	Steven Counts	1			
O-502 EMPF	9/13	Shawn Clark	1			
Control Operations/Work Assignments:						
<ul style="list-style-type: none"> <li>Mop up, patrol, and hold as dictated by fire weather conditions.</li> </ul>						
Special Instructions						
Use caution around snags and flag as needed for safety; use caution when driving on roadways and on the fire line. Follow all COVID protocols and precautions. READS will call DIVS when entering. <span style="float: right;">*Extension request may be pending.</span>						
<b>Division/Group Communication Summary</b>						
Function	Channel Name	RX Frequency N/W	RX Tone/NAC	TX Frequency N/W	TX Tone/NAC	Mode
COMMAND	CMD 3	170.6875	T4 / 136.5	166.5750	T4 / 136.5	
TACTICAL	NIFC T1	168.0500	T4 / 136.5	168.0500	T4 / 136.5	
AIR TO GROUND	CDF T15	159.2700	192.8	159.2700	192.8	
Prepared by RESL(T) Steverson Moffat		Approved by PSC1(T) Greg Sanders			Date 09/07/20	Time 2000

## Division/Group Assignment List (ICS 204)

Incident Name <b>August Complex</b>			Branch <b>V</b>		Division/Group <b>W</b>	
Operational Period 0700 - 1900			Date 09/08/2020			
<b>Operations Personnel</b>						
North Zone Ops		Dwight Snow		Division/Group Supervisor		Mike Malcolm / Jessica Vincent (T)
Planning Ops		Jon Wallace / Aaron Gay (T)		Air Attack Supervisor No.		
Branch Director		Michael Heard / Shawn Nagle (T)				
<b>Resources Assigned this Period</b>						
Strike Team/Task Force/ Resource Designator		LWD	Leader	# Persons	Drop Off PT./Time	Pick Up PT./Time
E352 ENG3 Shasta-Trinity		9/9*	Mike Gregory	5		
E313 ENG3 Shasta-Trinity		9/11	Elliot Groo	5		
E108 ENG3 J3 Contracting		9/12	Curtis	3		
E79 ENG3 Alder Creek		9/6*	Esai Jasso	3		
E66 WT2 Shasta-Trinity		9/11	Thaddeus Eason	1		
E-X DOZ4 6RNF		9/14	Dylan & Moore	2		
E-59 DOZ2 Lone Star		9/9*	N. Stemple	1		
E66 Excavator Stoney Creek		9/9*	Luke Andrew	1		
TFLD (T)		9/12	Keith Rohrs	1		
HEQB		-	Jack Turner	1		
HEQB		-	Cody Camara	1		
O-404 FMOD Jamison General Land Mgmt.		9/13	Lawrence Dolezal	2		
O-505 FMOD Payette Tree Service		9/17	John Bellrose	2		
O-555 SOFR		9/14	Jason Jones	1		
O-329 EMPF		9/9*	Kevin Klytta	1		
<b>Control Operations/Work Assignments:</b>						
<ul style="list-style-type: none"> <li>Mop up, patrol, and hold as dictated by fire weather conditions.</li> </ul>						
<b>Special Instructions:</b>						
Use caution around snags and flag as needed for safety; Use caution when driving on roadways and on the fireline; Backhaul excessive equipment and trash. Follow all COVID protocols and precautions; READS will call DIVS when entering.						
<b>Division/Group Communication Summary</b>						
Function	Channel Name	RX Frequency N/W	RX Tone/NAC	TX Frequency N/W	TX Tone/NAC	Mode
COMMAND	CMD 5	173.7500	T4 / 136.5	163.8250	T4 / 136.5	
TACTICAL	NIFC T2	168.2000	T4 / 136.5	168.2000	T4 / 136.5	
AIR TO GROUND	CDF T15	159.2700	192.8	159.2700	192.8	
Prepared by RESL(T) Steverson Moffat			Approved by PSC1(T) Greg Sanders		Date 09/07/20	Time 2000







## Division/Group Assignment List (ICS 204)

Incident Name <b>August Complex</b>			Branch <b>II</b>		Division/Group <b>V</b>	
Operational Period 0700 - 1900			Date 09/08/2020			
<b>Operations Personnel</b>						
South Zone Ops	Paul Reynolds / Derrick Moore (T)		Division/Group Supervisor		Vic Doig / Colten Moor (T)	
Planning Ops	Jon Wallace / Aaron Gay (T)		Air Attack Supervisor No.			
Branch Director	Michael Womack / Kerry Clark (T)					
<b>Resources Assigned this Period</b>						
Strike Team Bravo	LWD	Leader	Number Persons	Drop Off PT./Time	Pick Up PT./Time	
STLM	9/25	Wiedow	1			
STLM	9/25	Rooper	1			
STML	9/25	CPT Watts / 1SGT King	2			
Rugged 4	9/25	Cordell / Hahn / 2LT Cooper	22			
Rugged 5	9/25	Lucer / Crowell / 2LT Penninger	22			
Rugged 6	9/25	Orsen / Allen / 2LT Barton	22			
Billings IA Bravo 2	9/25	Lorix	5			
SOFR	9/25	J. Drazinski	1			
Rugged crews will be off line and in staging pending outcome of forecast wind event.						
<b>Control Operations/Work Assignments:</b>						
<ul style="list-style-type: none"> <li>Work closely with FMODs and chippers to prep roadside to Division Supervisor's standards for use as potential future containment lines.</li> </ul>						
<b>Special Instructions:</b>						
Use caution around snags and flag as needed for safety; use caution when driving on roadways and on the fire line; backhaul excessive equipment and trash. Follow all COVID protocols and precautions.						
Contact READ for locations of naturally occurring asbestos. READS will call DIVS when entering.						
<b>Division/Group Communication Summary</b>						
Function	Channel Name	RX Frequency N/W	RX Tone/NAC	TX Frequency N/W	TX Tone/NAC	Mode
COMMAND	CMD 6	170.0500	T4 / 136.5	167.0750	T4 / 136.5	
TACTICAL	NIFC T7	168.2500	T4 / 136.5	168.2500	T4 / 136.5	
AIR TO GROUND	A/G TAC	172.3500		172.3500		
Prepared by RESL(T) Steverson Moffat		Approved by PSC1(T) Greg Sanders			Date 09/07/20	Time 2000

## Division/Group Assignment List (ICS 204)

Incident Name <b>August Complex</b>			Branch <b>IV</b>		Division/Group <b>O</b>	
Operational Period 0700 - 1900			Date 09/08/2020			
<b>Operations Personnel</b>						
South Zone Ops	Paul Reynolds / Derrick Moore (T)		Division Supervisor	Sinkovitz 9/11 / Springstead (T) 9/9		
Planning Ops	Jon Wallace / Aaron Gay (T)		Air Attack Sup No.			
Branch Director	James Sullivan		x = not checked in			
<b>Resources Assigned this Period</b>						
Strike Team/Task Force/ Resource Designator		LWD	Leader	Number Persons	Drop Off PT./Time	Pick Up PT./Time
C-100 IHC Valyermo		9/15	Matthew Ramstead	20		
E-183 ENG3 Archer Mountain 15		9/13	Tom Hatton	3		
E-389 ENG3 KNF E-25 (Night Ops)		9/12	Philip Parashis	5		
E-390 ENG3 KNF E-378 (Night Ops)		9/12	Ben Grotting	5		
E-492 ENG3 Platte Valley FPD 3733		9/20	Alex Haak	3		
E-480 ENG3 MNF 42		9/17	Mark Labrash	5		
E-198 ENG6 Wildlands 23 (Changing to Day Ops)		9/12	Darryn Warner	3		
E-387 ITAC3 FS TF8		9/12	Augustin Rodriguez	26		
E-455 SKG1 Chapman		9/16	Chapman	1		
O-732 HEQB		9/20	Phillip Hoover	1		
O-400 FMOD Kyle Jackson Tree Service		9/13	Kyle Jackson	2		
O-510 FMOD Cut Rite Inc.		9/16	Troy Otto	2		
O-326 EMPF		9/9	Cody Bennett	1		
O-626 EMTF & O-323 EMPF (Night Ops)		9/17 & 9/16	Roberts / Bostian	1		
Control Operations/Work Assignments:						
<ul style="list-style-type: none"> <li>Mop up, patrol, and hold as dictated by fire weather conditions.</li> </ul>						
Special Instructions: Use caution around snags and flag as needed for safety; use caution when driving on roadways and on the fire line; backhaul excessive equipment and trash. Follow all COVID protocols and precautions; READS will call DIVS when entering.						
<b>Division/Group Communication Summary</b>						
Function	Channel Name	RX Frequency N/W	RX Tone/NAC	TX Frequency N/W	TX Tone/NAC	Mode
COMMAND	CMD 2	170.4125	T4 / 136.5	165.9625	T4 / 136.5	
TACTICAL	NIFC T6	166.7750	T4 / 136.5	166.7750	T4 / 136.5	
AIR TO GROUND	A/G TAC	172.3500		172.3500		
Prepared by RESL(T) Steverson Moffat		Approved by PSC1(T) Greg Sanders			Date 09/07/20	Time 2000

## Division/Group Assignment List (ICS 204)

Incident Name <b>August Complex</b>			Branch <b>IV</b>		Division/Group <b>R</b>	
Operational Period 0700 - 1900			Date 09/08/2020			
<b>Operations Personnel</b>						
South Zone Ops		Paul Reynolds / Derrick Moore (T)		Division Supervisor		Warwick / Bowser (T)
Planning Ops		Jon Wallace / Aaron Gay (T)		Air Attack Sup No.		
Branch Director		James Sullivan				
<b>Resources Assigned this Period</b>						
Strike Team/Task Force/ Resource Designator		LWD	Leader	# Persons	Drop Off PT./Time	Pick Up PT./Time
C-31 HC2 Torres		9/7	Emilio Peralta	20		
C-44 HC2 OC 21		9/8	John Cox	20		
C-58 HC2 Franco C8		9/7	Cisneros	20		
E-33 ENG3 J3 Contracting 9 (Night Ops)*		9/7	Ryan Mitchell	3		
E-491 ENG3 Spearfish Engine 3-31		9/18	Bill Wenzel	3		
E-23 ENG3 Spence Industrial		-	Galen Pawson	3	(Crew swap 9/7 and 9/8)	
<del>E-375 ENG6 HB Forestry</del>		<del>9/7</del>	<del>Hartman</del>	<del>3</del>		
E-X ENG6 Rocky Point		9/21	Flores	3		
E-199 ENG6 Wildland Fire Services (Night Ops)		9/12	David Hogrefe	3		
E-509 ENG6 Caye Wildfire EVCS (Night Ops)		9/18	-		(Check-in pending)	
E-511 ENG6 Rocky Mtn Fire & Timber (Night Ops)		9/18	Trevor Scott	3		
E-512 ENG6 TGF Forestry and Fire (Night Ops)		9/10	Anthony Longbucco	3		
E-257 DOZ2 Mobley Construction		9/12	Cody Donoho	2		
E-508 WTS2 Dustbusters		9/20	Greg Holt	1		
O-694 TFLD (T)		9/21	Jason Martin	1		
O-507 FMOD Firefallers		9/17	Mark Hitson	2		
O-511 FMOD Fallers Inc.		9/17	Caleb Denman	2		
O-512 FMOD Fallers Inc		9/17	Jerry Heinecke	2		
O-79 SOF2		9/9	Tommy Hawkins	1	<i>W O 7/50</i>	
O-149 SOFR(T)		9/12	Brian Plume	1		
<del>O-497 REAF</del>		<del>9/7</del>	<del>Bob Weaver</del>	<del>1</del>		
<del>O-553 READ</del>		<del>9/7</del>	<del>Lance Sargent</del>	<del>1</del>		
O-325 EMPF & O-326 EMPF (Day Ops)		9/10	Matthew Chacanaca	1		
O-626 EMTF & O-323 EMPF (Night Ops)		9/17 & 9/16	Roberts / Bostian	1		
Control Operations/Work Assignments: Mop up, patrol, and hold as dictated by fire weather conditions.						
Special Instructions: Use caution around snags and flag as needed for safety; use caution when driving on roadways and on the fire line; backhaul excessive equipment and trash. Follow all COVID protocols and precautions; READS will call DIVS when entering.						
<b>Division/Group Communication Summary</b>						
Function	Channel Name	RX Frequency N/W	RX Tone/NAC	TX Frequency N/W	TX Tone/NAC	Mode
COMMAND	CMD 2	170.4125	T4 / 136.5	165.9625	T4 / 136.5	
TACTICAL	NIFC T1	168.0500	T4 / 136.5	168.0500	T4 / 136.5	
AIR TO GROUND	A/G TAC	172.3500		172.3500		
Prepared by RESL(T) Steverson Moffat		Approved by PSC1(T) Greg Sanders			Date 09/07/20	Time 2000









## Division/Group Assignment List (ICS 204)

Incident Name <b>August Complex</b>			Branch		Group <b>ROADS</b>	
Operational Period 0700 – 1900			Date 09/08/2020			
<b>Operations Personnel</b>						
Logs Chief		Chris Alford		Group Supervisor		Cesar Avilla
Ground Support		Randy Chapin		Air Attack Sup. No.		
<b>Resources Assigned this Period</b>						
Resource Designator		LWD	Leader	# Persons	Drop Off PT./Time	Pick Up PT./Time
E-398 GRD Billy Wycoff		9/13	-	1		
E-399 GRD Billy Wycoff		9/13	-	1		
E-474 GRD		x			(Check-in pending)	
E-20 WT2 Warren Partridge		9/19		1		
E-105 WT2 Hurlimann		9/21	Mark Hurlimann	1		
E-110 WTS2 Johnson		9/8		1		
E-111 WT2 Warren Partridge		9/8	Christina Patridge	1		
E-114 WT2 CD Tool		9/8	John Bronkhurst	1		
E-265 WT2 Cattlelack Ranch		9/8	Joey Carnation	1		
E-374 WT2 Willmore AG		9/10	Trevor Geiger	1		
E-461 WT2 North State Heavy Equip		x	Ron Friel	1	(Check-in pending)	
E-462 WT2 Bay Area Water		9/17	Marcus Lemus	1		
E-463 WT2 Bay Area Water		9/17	John Prince	1		
E-464 WT2 Harris Emergency		9/17	Bruce Johnson	1		
E-476 WT2 Santaquin VFD		9/17		1		
E-477 WT2		9/17	Mark Dauer	1		
E-478 WT2 Allied Water		x	Tom Wriighthouse	1	(Check-in pending)	
E-497 WT2		9/18	Tami Quinones	1		
E-507 WT2 Owe Equipment and Trucking		9/19	Robert Owen	1		
E-540 WT2 Daniauskus Precision		9/19	Gregory Carter	1		
<b>Control Operations/Work Assignments:</b>						
Provide dust abatement for Stonyford Base Camp.						x = not checked in.
<b>Special Instructions:</b>						
Use caution when driving on roadways. Watch for snags. Maintain situational awareness of surroundings and fire activity. Follow all COVID protocols and precautions.						
*Extension request may be pending.						
<b>Division/Group Communication Summary</b>						
Function	Channel Name	RX Frequency N/W	RX Tone/NAC	TX Frequency N/W	TX Tone/NAC	Mode
COMMAND	CMD 4	172.6750	T4 / 136.5	163.0375	T4 / 136.5	
TACTICAL	NIFC T6	166.7750	T4 / 136.5	166.7750	T4 / 136.5	
AIR TO GROUND	CDF T15	159.2700	192.8	159.2700	192.8	
Prepared by RESL(T) Steverson Moffat		Approved by PSC1(T) Greg Sanders			Date 09/07/20	Time 2000

<b>AIR OPERATIONS SUMMARY</b>
<b>ICS 220</b>

Prepared By: Mike Mowery

Prepared Date: 9/07/2020

Prepared Time:1800

<b>1. INCIDENT NAME:</b> August Complex	<b>2. OPS PERIOD DATE:</b> 9/08/2020	<b>START TIME:</b> 0700	<b>END TIME:</b> 1930	<b>SUNRISE:</b> 0644	<b>SUNSET:</b> 1929
--------------------------------------------	-----------------------------------------	----------------------------	--------------------------	-------------------------	------------------------

<b>3. REMARKS (Safety Notes, Hazards, Air Operations Special Equipment, etc.):</b> Track all dip site locations/number of dips/gallons taken. Track all drop locations/number of drops/gallons dropped. All GPS data to be collected in DEGREES, MINUTES, DECIMAL MINUTES format. Avoid Aerial Application of retardant/foam/agent within 300' of waterways, bodies of water, etc. If Retardant/foam/agent is dropped within these areas, immediately notify the AOB and provide the following information: Lat/Long, estimated number of gallons and a map detailing the area. <b>CAUTION: POWERLINES AND SMOKE</b> <b>DIP SITES:</b> No dipping out of Eel River and Black Butte Creek	<b>4. Helibase Information:</b> Orland Helibase 39 43.16 122 08.48  Willits Helibase 39 27.04 123 22.3  Stonyford Cargo (H-0) 39 22.32 122 34.04	<b>5. TFR's:</b> 6 point polygon  Altitude 12,000 ft.  NOTAM # 0/5450  Frequency: 124.2250 <a href="http://tfr.faa.gov">http://tfr.faa.gov</a>
------------------------------------------------------------------------------------------------------------------------------------------------------------------------------------------------------------------------------------------------------------------------------------------------------------------------------------------------------------------------------------------------------------------------------------------------------------------------------------------------------------------------------------------------------------------------------------------------------------------------------------------------------------------------------------------------	--------------------------------------------------------------------------------------------------------------------------------------------------------------------------	---------------------------------------------------------------------------------------------------------------------------------------------------------------------

**SOUTH ZONE AIR OPERATIONS**

6. PERSONNEL	NAME	PHONE #	7. FREQUENCIES	RX	TX	8. Medevac: Copter 4 @ Redding on request ALS Hoist. 24 hrs. Request through Dispatch on Command repeater—Lat/Long and Vis.
AOBD	Mike Mowery	870-615-0287	Air Tactics FW	172.4500	172.4500	AIRTANKERS- order thru ATGS
AOBD-t	Mike O'Leary	239-336-9789	Rotor Victor-Primary Rotor Secondary	120.8750 124.2250	120.8750 124.2250	HLCO: Will use available helicopter as platform or fixed wing for ATGS
ASGS	Bob Yeager	318-613-3683	Command 4 Repeater Linked	172.6750 Tone: T4 136.5	163.0375 Tone: T4 136.5	
Willits Helibase	Kenon Smith	530-559-5667	A/G Tactical-South	172.3500	172.3500	VLATs, Heavy Air tankers and SEATs as assigned.
Orland Helibase	Mike Stelp	530-306-5711	A/G Command	168.3375	168.3375	UAS pilots will be monitoring 168.3375 and may be working in the fire perimeter.
ATGS	Rick Thompson	970-209-6989	TOLC	172.1375	172.1375	
HLCO			CALCORD Calif. Air Ambulance	156.0750 Tone 156.7 (T6)	156.0750 Tone 156.7 (T6)	Missions: Recon, Buckets, Retardant, Medevac, Air Attack, Jumpers/Paracargo Initial Attack w/in TFR, PSD w/ UAS Repeater placement and maintenance
			MNF Fire Net	171.5500	164.5000 T 1 2 5 6 9	
N911HN Copter 4 Hoist	Glenn Dupont	805-284-1848	Air Guard	168.6250 Tone 110.9	168.6250 No Tone	

**NORTH ZONE AIR OPERATIONS**

6. PERSONNEL	NAME	PHONE #	7. FREQUENCIES	RX	TX
AOBD	Greg Bradshaw	949-887-2841	A/G Tactical-North	159.2700 Tone 192.8	159.2700 Tone 192.8
HLCO	Byron Vance	530-520-8651	A/G Command	168.3375	168.3375
HLCO	Tim Stepanovich	530-708-2718	Air Tactics	164.1375	164.1375
ATGS	S. McGregor	530-521-8748	A/A Rotor Victor	126.8750	126.8750
ATGS	S. Hawkins	530-990-5128			

9. Aircraft

FAA N#	TY	MAKE/ MODEL	BASE	AVAIL	START	REMARKS	FAA	TY	MAKE/ MODEL	BASE	AVAIL	START	REMARKS
61AJ	1	CH-47D A-75	Orland	0700	0730	Ex, Buckets	UR-31	3	Drone	ICP	0700	0700	PSD, IR, Video
212HP	2	Bell 212 HP A-70	Orland	0700	0730	Buckets, Cargo Crews (Ex)	804PJ	1	H60 Blackhawk A-106	Red Bluff	0700	0730	Buckets
Fireboss 211		Air Tractor 802	Redding	0700	0730	Water Scooping	911VR H-516	2	Bell 212 A-81	Orland	0700	0730	Ex, Buckets, Cargo, Crews
212		Air Tractor 802	Redding	0700	0730	Water Scooping	2LM	3	Bell 206 L4 A-83	Orland	0700	0730	Recon, Cargo, Buckets
214		Air Tractor 802	Redding	0700	0730	Water Scooping	1KA	1	Kamax	Orland	0700	0730	Buckets, Cargo

INCIDENT RADIO COMMUNICATIONS PLAN I-205				1. INCIDENT NAME			2. DATE/TIME PREPARED			3. OPERATIONAL PERIOD DATE/TIME		
				August Complex North Ops			09/06/2020 1600			09/07/2020 - 07:00 TO 09/08/2020 - 0700		
4. BASIC RADIO CHANNEL UTILIZATION												
Ch #	Function	Channel Name	Assignment	RX Freq	N/W	RX Tone/NAC	TX Freq	N/W	TX Tone/NAC	Mode Analog (A) Digital (D) Mixed (M)	Remarks	
1	COMMAND	CMD 8	UNASSIGNED	167.8375	N	T4 / 136.5	164.3875	N	T4 / 136.5	A	C62	
2	COMMAND	CMD 2		170.4125	N	T4 / 136.5	165.9625	N	T4 / 136.5	A	Alder Springs - C10	
3	COMMAND	CMD 3	DIV D	170.6875	N	T4 / 136.5	166.5750	N	T4 / 136.5	A	Round Mtn. - C11	
4	COMMAND	CMD 4	DIV A, C ROADS Group	172.6750	N	T4 / 136.5	163.0375	N	T4 / 136.5	A	Anthony Peak - C38	
5	COMMAND	CMD 5	DIV W	173.7500	N	T4 / 136.5	163.8250	N	T4 / 136.5	A	Tomhead - C40	
6	TAC	NIFC T1	DIV D	168.0500	N	T4 / 136.5	168.0500	N	T4 / 136.5	A		
7	TAC	NIFC T3		168.6000	N	T4 / 136.5	168.6000	N	T4 / 136.5	A		
8	TAC	NIFC T5	DIV A	166.7250	N	T4 / 136.5	166.7250	N	T4 / 136.5	A		
9	TAC	NIFC T6	DIV C ROADS Group	166.7750	N	T4 / 136.5	166.7750	N	T4 / 136.5	A		
10	TAC	NIFC T7		168.2500	N	T4 / 136.5	168.2500	N	T4 / 136.5	A		
11	IA TAC	NIFC T2	IA, DIV W	168.2000	N		168.2000	N		A		
12	COMMAND	CDF C7	ELHORN/ TATHAM	151.4600	N	T8 / 103.5	159.3900	N	T1 / 110.9	A	CALFIRE ELKHORN / TATHAM	
13	A/G	A/G CMD	AIR COMMAND	168.3375	N		168.3375	N		A		
14	A/G	CDF T15	AIR TAC	159.2700	N	192.8	159.2700	N	192.8	A	CALFIRE A/G TAC 15	
15	MEDEVAC A/G	CALCORD	MEDICAL	156.0750	N	156.7	156.0750	N	156.7	A		
16	AIRGUARD	GUARD	EMERGENCY	168.6250	N	CSQ	168.6250	N	110.9	A		
5. Special Instructions:												
6. I-205 Prepared By: Communications Unit Leader				Name: Shannon Herring COML(T)				Signature:				

INCIDENT RADIO COMMUNICATIONS PLAN I-205			1. INCIDENT NAME				2. DATE/TIME PREPARED				3. OPERATIONAL PERIOD DATE/TIME	
			August Complex South Ops				09/06/2020 1600				09/07/2020 0700 - 09/08/2020 0700	
4. BASIC RADIO CHANNEL UTILIZATION												
Ch #	Function	Channel Name	Assignment	RX Freq	N/W	RX Tone/NAC	TX Freq	N/W	TX Tone/NAC	Mode Analog (A) Digital (D) Mixed (M)	Remarks	
1	COMMAND	CMD 1		170.0000	N	T4 / 136.5	166.6750	N	T4 / 136.5	A	St. John Mtn - C4	
2	COMMAND	CMD 2	DIV O / R	170.4125	N	T4 / 136.5	165.9625	N	T4 / 136.5	A	Alder Springs - C10	
3	COMMAND	CMD 6	DIV T, V	170.0500	N	T4 / 136.5	167.0750	N	T4 / 136.5	A	Big Signal - C61	
4	COMMAND	CMD 4		172.6750	N	T4 / 136.5	163.0375	N	T4 / 136.5	A	Anthony Peak - C38	
5	COMMAND	CMD 8	UNASSIGNED	167.8375	N	T4 / 136.5	164.3875	N	T4 / 136.5	A	C62	
6	TAC	NIFC T1	DIV O / R	168.0500	N	T4 / 136.5	168.0500	N	T4 / 136.5	A		
7	TAC	NIFC T3	DIV T	168.6000	N	T4 / 136.5	168.6000	N	T4 / 136.5	A		
8	TAC	NIFC T5		166.7250	N	T4 / 136.5	166.7250	N	T4 / 136.5	A		
9	TAC	NIFC T6	Road Crew	166.7750	N	T4 / 136.5	166.7750	N	T4 / 136.5	A		
10	TAC	NIFC T7	DIV V	168.2500	N	T4 / 136.5	168.2500	N	T4 / 136.5	A		
11	IA TAC	NIFC T2	IA	168.2000	N		168.2000	N		A		
12	COMMAND	CDF C7	ELHORN/ TATHAM	151.4600	N	T8 / 103.5	159.3900	N	T1 / 110.9	A	CALFIRE ELKHORN / TATHAM	
13	A/G	A/G CMD	AIR COMMAND	168.3375	N		168.3375	N		A		
14	A/G	A/G TAC	AIR TAC	172.3500	N		172.3500	N		A		
15	MEDEVAC A/G	CALCORD	MEDICAL	156.0750	N	156.7	156.0750	N	156.7	A		
16	AIRGUARD	GUARD	EMERGENCY	168.6250	N	CSQ	168.6250	N	110.9	A		
5. Special Instructions:												
6. I-205 Prepared By: Communications Unit Leader			Name:					Signature:				

# MEDICAL PLAN (ICS 206 WF)

1. Incident Name			2. Operational Period					
<b>August Complex</b>			Date/Time: <b>09/08/2020</b>					
3. EMS / Ambulance Services								
Name	Location	Phone & EMS Frequency	Advanced Life Support (ALS)					
			Yes	No				
Butte Co. EMS Willows, CA	Willows, Ca	530-934-6431	X					
Butte Co. EMS Colusa, CA	Colusa, CA	530-458-0200	X					
Medic 1 Adventure Medics	Div A DP-1	Command	X					
Medic 2 American Ambulance	Div O-R DP-11	Command	X					
Medic 3 American Ambulance	Div D PASKENTA SPIKE CAMP	Command	X					
Medic 4 American Ambulance	EEL RIVER SPIKE	Command	X					
MEDIC 5 American Ambulance	Div T/V Dp/10	Command	X					
Medic 6 Star Ambulance	Div W Hopkins Fire	Command	X	Check each shift may be BLS				
4. Air Rescue / Air Ambulance Services								
Name	Phone	Type of Aircraft & Capability						
Enloe Flight Care Chico, CA1531 Esplanade Chico, CA 95926	800-344-1863	Medical Air Ship, 1 Patient Day and Night						
REACH Air Medical 1524 East St. Redding, CA 96001.	800-338-4045	Medical Air Ship, 1 Patient Day and Night						
REACH Air Medical 4615 Highland Springs Rd Lakeport, CA 95453.	707-324-2400	Medical Air Ship, 1 Patient Day and Night						
GUARD 821 Redding, CA		UH-60 HOIST, ALS, Day/Night						
H-101 CalFire Willits, CA	707-459-5336	HOIST, ALS, Day/Night						
H-205 CalFire Chico, CA		HOIST, ALS, Day/Night						
5. Hospitals (all times estimated from incident location)								
Name & Level	GPS Datum – WGS 84 Degrees Decimal Minutes		Travel Time		Phone	Helipad		Address
Glenn Medical Center	Lat:	39 44.51'	15 min	50 min	530-934-1996	X		1133 West Sycamore St. Willows, CA
	Long:	122 51.02'						
	VHF:	TX/RX 156.075						
Ukiah Valley Medical Center Level 2 Trauma	Lat:	39° 9.18	25 min	2.5 Hour	707-462-3111	X		275 Hospital, Dr. Ukiah, CA
	Long:	123° 12.130						
	VHF:	TX/RX 156.075						
Enloe Medical Center Level 2 Trauma	Lat:	39 44.5'	40 Min	2.0 Hour	530-895-9107	X		1531 Esplanade Chico, CA
	Long:	121 51.1						
	VHF:	TX/RX 156.075						

# MEDICAL PLAN (ICS 206 WF)

Mercy Medical Center Level 2 Trauma	Lat:	40 34.33'	45 Min	2.25 Hour	530-225-6000	X		2175 Rosaline Ave. Redding, CA
	Long:	122 23.26'						
	VHF:	TX/RX 156.075						
U.C. Davis Hospital Level 1 Trauma and Burn Center	Lat:	38 33.2'	45 Min	2.25 Hour	916-734-3636 Burn Unit 916-734-3790 ER	X		2315 Stockton Blvd Sacramento, CA
	Long:	121 27.7'						
	VHF:	TX/RX 156.075						

6. Division / Crew Emergency Pre-Plan *Update and discuss with assigned resources daily.*

<b>STONYFORD BASE CAMP</b>	<b>Point of Contact:</b> Frontline Medical Trailer <b>EMS Responders &amp; Capability:</b> BLS/ALS MED-L Kurt Gainer (Medic) 304-704-2970; MED-L Sam Clark (EMT) 870-867-7495 @ Medical Trailer/Yurt <b>Helispot:</b> Stonyford Cargo <b>Lat / Long:</b> 39° 22.32 ' / 122° 34.04' <b>Elevation:</b> 1,190' If Emergency at ICP Willows call Glenn Co. Sherriff Dept (911). Calling 911 from Base camp connects to Colusa Co.
<b>STONYFORD ICP WILLOWS, CA</b>	<b>Point of Contact:</b> MED-L Shanna Ellis (EMT) 318-229-6515, 318-224-0421 <b>EMS Responders &amp; Capability:</b> BLS
<b>DIV C</b>	<b>Point of Contact:</b> Warner EMPF/ Buchan EMTF <b>EMS Responders &amp; Capability:</b> ALS/BLS
<b>DIV D</b>	<b>Point of Contact:</b> Clark EMPF <b>EMS Responders &amp; Capability:</b> ALS
<b>DIV A</b>	<b>Point of Contact:</b> Leong EMTF <b>EMS Responders &amp; Capability:</b> BLS
<b>NIGHT OPS</b>	<b>Point of Contact:</b> Bostian EMPF/Roberts EMTF <b>EMS Responders &amp; Capability:</b> ALS /BLS
<b>DIV R</b>	<b>Point of Contact:</b> Chacanaca EMPF <b>EMS Responders &amp; Capability:</b> ALS
<b>DIV O</b>	<b>Point of Contact:</b> Bennett EMPF <b>EMS Responders &amp; Capability:</b> ALS
<b>DIV V</b>	<b>Point of Contact:</b> Howard EMPF <b>EMS Responders &amp; Capability:</b> ALS
<b>DIV T</b>	<b>Point of Contact:</b> Moody EMPF <b>EMS Responders &amp; Capability:</b> ALS
<b>DIV W</b>	<b>Point of Contact:</b> Klytta EMPF <b>EMS Responders &amp; Capability:</b> ALS

<b>7. Remote Aid Stations</b>	<b>Remote Camp Location(s)</b>		
	<b>Equipment Available on Site:</b>	<b>Basic Medical Supplies</b>	
	<b>Ambulance ETA :</b>	<b>Air –</b>	<b>Ground –</b>

<b>8. Prepared By (Medical Unit Leader)</b>	<b>9. Date/Time</b>	<b>10. Reviewed By (Safety Officer)</b>	<b>11. Date/Time</b>
Sam Clark MEDL(t)	09/07/2020	Patrick Sheridan	09/07/2020

**Line Emergency Day/Night:**

Once any injury/illness has occurred:

- Ensure patient receives immediate First Aid and care
- Crew Supervisor to contact Division Supervisor
- Division Supervisor to contact August Communications via on Command Channel and relay information on Medical Incident Report
- **DO NOT USE THE INJURED PERSON'S NAME ON THE RADIO.**
- MEDL and Incident Safety Officer will assist with the coordination of further medical care and mode of transportation.
- Ambulance and/or air resources will be coordinated through MEDL and SOF1.

**Basecamp or ICP Emergency**

Contact MEDL and SOF1 with patient complaint/condition and location.

- Notify Medical Unit of any injury/illness being transported to Medical Unit prior to transport.

## WILDLAND FIRE COVID-19 SCREENING TOOL

Today or in the past 24 hours, have you had any of the following symptoms<sup>1</sup>?

Symptom
Cough more than expected?
Shortness of breath or difficulty breathing?
Fever? Chills?
Muscle pain, outside your normal for firefighting?
Sore throat?
New loss of taste or smell?
Fatigue, outside your normal for firefighting?
Headache, outside your normal for firefighting?
Congestion or runny nose, outside your normal for firefighting?
Nausea or vomiting
Diarrhea
<i>* Take temperature with no-touch thermometer, if available *</i>

### Instructions for Screening

Item	What to Do
If resource has a cough that is more than expected, shortness of breath or difficulty breathing, or any other symptoms listed.	DO NOT MOBILIZE
At Entries: Consider adequate number of personnel needed for screening. Although medical personnel are ideal, screeners do not have to be medically trained. If resource has cough, shortness of breath or difficulty breathing, or any other listed symptoms including fever (over 100.4) at entry.	DO NOT ANNOUNCE Ask individual to step aside and follow the steps below.

### Steps to follow

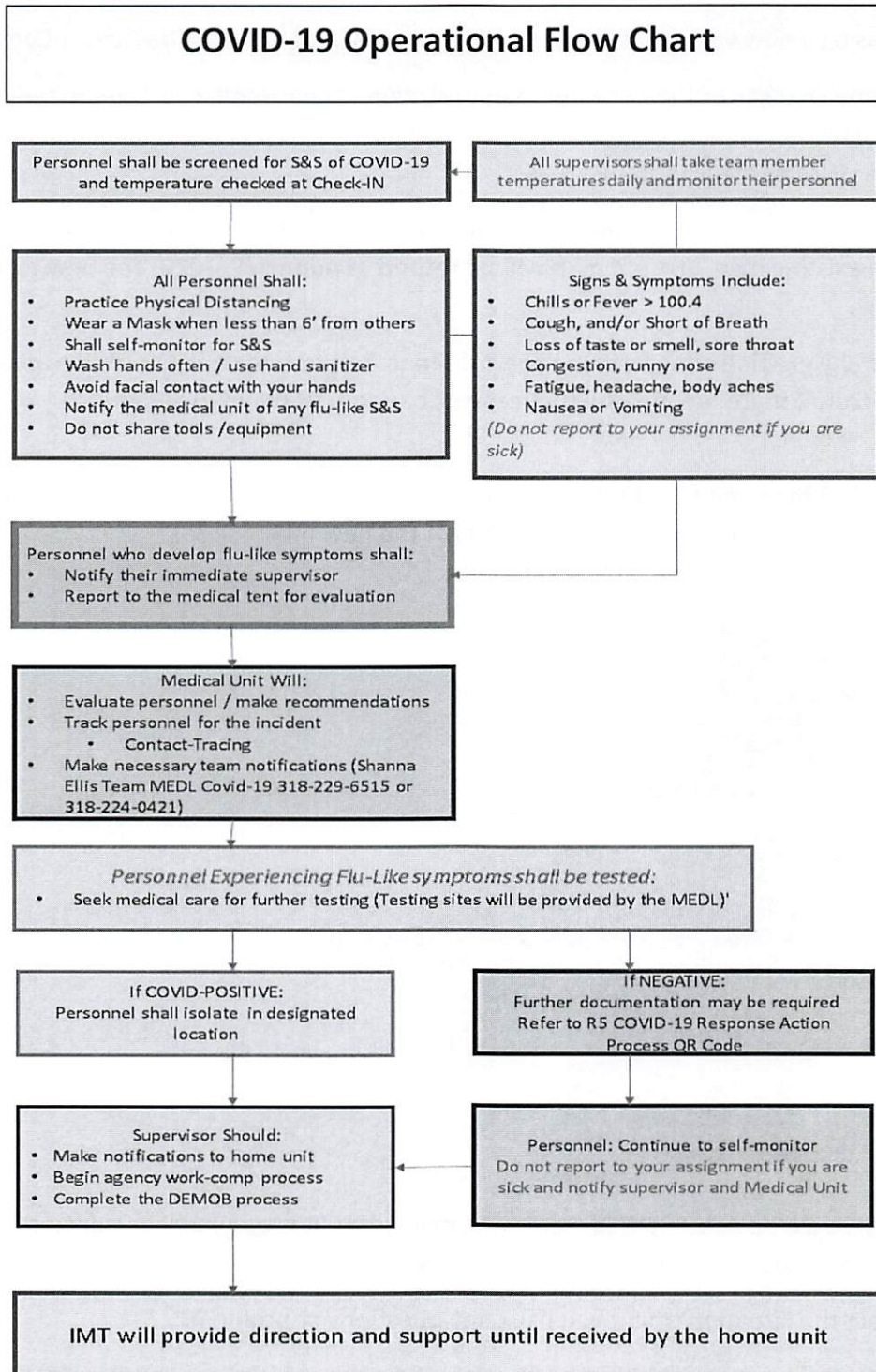
- |                                                                                                                |
|----------------------------------------------------------------------------------------------------------------|
| Escort symptomatic individual to isolation area.                                                               |
| Isolation support personnel should begin documentation.                                                        |
| Have symptomatic individual contact Supervisor for further direction.                                          |
| Notify public health officials.                                                                                |
| Have individual transported as appropriate.                                                                    |
| Protect and secure any collected Personal Identifiable Information (PII) or Personal Health Information (PHI). |

<sup>1</sup> Symptoms of Coronavirus

<https://www.cdc.gov/coronavirus/2019-ncov/symptoms-testing/symptoms.html>



# Mendocino National Forest August Complex COVID Mitigation Flow Chart



QR Code for R5 Covid Flow chart and Southern Area Blue Team Covid Mitigation Plan



**New Collector Map Released - August Complex 2020 Collector Map v2**

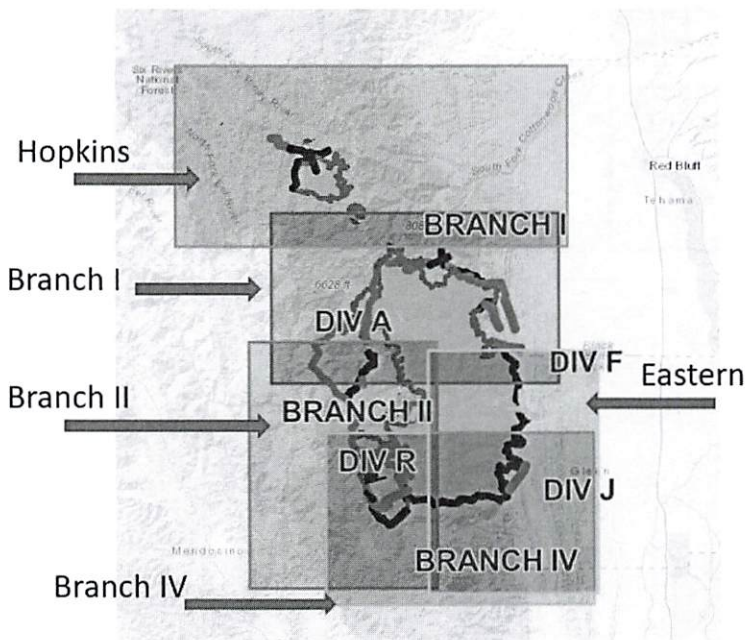
We are releasing a new version of the Collector map for Operations on the August Complex fire.

We made some changes to the Collector map to streamline data collection and to reduce the size of the basemaps, as we recognize that internet/cell coverage is sparse and syncing the maps has been problematic in some areas.

Releasing a new map makes it easier for field personnel to get the new functionality than updating the existing map. **The old map will be retired at noon 9/8/2020.** The new map is available now.

You can sync any existing edits from the previous map before removing the offline area and map in Collector. If there are errors with the sync, back out of the map and switch to the new v2 map.

Open the new v2 map and select the offline area (basemap) that covers the area where you will be working. The image below shows the extents of the new offline areas.



We have posted a help document for removing map areas (it is easy) and a Collector Field Guide to the QR folder that is linked on all our maps and below.

Please contact the Situation Unit if you have any questions or problems.



Mannin Dodd

Southern Area Blue Team - GISS



## CHECK-IN PROCEDURES

**Virtual Check-In:** Please complete online check-in with your smart phone.

Use your Resource Order and Incident Qualification Card to complete the check-in information accurately. For CREWS, only the leader must check in online. For all other resources with multiple people per resource order number, all people should complete check-in.

**1. SCAN THE QR CODE and COMPLETE the form in its entirety.**



**2. EMAIL RESOURCE ORDER AND MANIFEST TO:**



or [2020.augustcomplex.resources@firenet.gov](mailto:2020.augustcomplex.resources@firenet.gov)

If you do not have the capability or information needed to complete online check-in on your smart phone, please come to Check-In Trailer and knock on the door and someone will come outside to assist you with check-in. Thank You!

**Base Camp Check-in Trailer Hours 0600 – 2000**

**Willows ICP Check-In Hours 0700-2100**

## Resources Not Checked-In

Resources Not Checked In or Check-In Information Incomplete		
Order No.	Name	Position
E-203	MISC - FUEL TENDER, Nick Barbieri	
E-244	ENGINE - T3 - Black Range	
E-255	Tactical Water Tender 21	
E-256	ENG3 TIM Titus Enterprises	
E-405	MISC - CHIPPER, T2 - 7502	
E-436	ENG3 352 #6294	
E-478	TENDER, WATER - Corns	
E-487	WATER TENDER - 48 #7426	
E-509	ENG6 CAYE WILDFIRE EVCS	
O-70	STEWART II, ERNEST	GMEC
O-166	EMERSON, JIM	MEDL
O-18	HAWLEY, MARIA SARA	DRIV
O-275	MALCOLM, MICHAEL KEITH	DIVS -
O-287	DOTO, MICHAEL L	THSP
O-409	RITCHEY, JACOB RYAN	FFT1
O-343	MOORE, SANDRA J	PIO2
O-336	COLBY, DARIN	ITSS
O-409	RITCHEY, JACOB RYAN	FFT1
O-425	SERNA, DESTRY DAVID	HRAP
O-493	URDAHL, GARY	READ
O-506	WYEAST FORY MGMT LLC	FMOD
O-546	MULLER, MATTHEW PAUL	HLCO
O-578	QUICK, ANDREW J	TFLD
O-609	SANDERS, JODY	SEC1
O-642	WOODS, AARON C	IADP
O-648	RADFORD, AARON	DIVS

# FINANCE

Send all finance documentation (SIGNED CTR/shift ticket/AD forms/inspections/etc) to:

[2020.augustcomplex.finance@firenet.gov](mailto:2020.augustcomplex.finance@firenet.gov)

Finance Support Phone Number (916) 594-1722 (no texting) voice only



Finance is receiving duplicate copies of financial documents (CTRs, Shift Tickets, etc.) which has increased our processing time. We need your HELP.....when submitting financial documents via email DO NOT submit original copies to finance the digital copy is all we need. Please retain the original for your records.



**Blue Team -  
Southern Area Incident Command**

**All vehicles leaving Stonyford Base Camp MUST go through the weed wash. This a critical step in minimizing the spread of noxious weeds.**

**The weed wash is located at Stonyford base camp, in the staging area near the fueler.**

**Thanks for your cooperation.**

**Henry Hickerson  
DMOB**

## Tentative DMOB September 7 to September 11

DEMOB DATE	REQ #	RESOURCE NAME	KIND	TRV	JETPORT
09/07/2020	A-81	HELICOPTER - T2 STANDARD - N911VR - H516	HEL2	AOV	
09/07/2020	E-23	ENG3 SPENCE INDUSTRIAL 3492 DBA TREASURE VALLEY FIRE	ENG3		
09/07/2020	E-53	ENGINE - T3 - ROGUE VALLEY 1FDYK84N6HVA57864	ENG4		
09/07/2020	O-69	THOMAS, LOWELL	READ		SMF
09/07/2020	O-177	STEWART, LEO E	BCMG	AOV	FAT
09/07/2020	O-220	OVERTON, LINDA GOLDMAN	HRSP	POV	SMF
09/07/2020	O-235	FMOD PACIFIC RIDGELINE FORESTRY LLC - PRF-	FMOD	POV	
09/07/2020	O-351	ZAMORA, BILLY M	FSC1	AOV	ABQ
09/08/2020	C-8	HC2 FRANCO C-1	HC2		LGD
09/08/2020	C-31	HC2 TORRES INC	HC2	POV	PDX
09/08/2020	C-58	HC2 FRANCO C-8	HC2		PDX
09/08/2020	C-60	HC1 ELK MT	HC1		SMF
09/08/2020	E-33	ENG3 J3 CONST 09	ENG3	POV	TUS
09/08/2020	E-108	WTS2 WATER WORKS	WTS2	POV	
09/08/2020	E-113	WT2 WEBER FIRE 266	WTS2		
09/08/2020	E-175.1	LOVATO, JACOB	DZOP	POV	SAF
09/08/2020	E-245	MISC - SERVICE TRUCK W/ MECHANIC, T2	MEC	POV	
09/08/2020	E-375	ENGINE - T6 - HB FORY	ENG6	POV	MDF
09/08/2020	O-67	MCNEIL, BRENDON	TFLD	AIR	AUS
09/08/2020	O-158	OELSCHLAGER, CHRISTINE	DOCL	AR	BNA
09/08/2020	O-219	FLOYD JR, TROY E	SOF2	AR	CHA
09/08/2020	O-452	JAYNES, WILLIAM BURGESS	SEC1	AR	BNA
09/08/2020	O-466	FALKEY, JENNIFER	SCKN	OTH	MBS
09/08/2020	O-492	PETRUZALEK, JERRY R	GISS	AR	CWA
09/08/2020	O-497	WEAVER, ROBERT	ARCH	AOV	
09/09/2020	C-44	OC 21	HC2	AOV	SMF
09/09/2020	C-93	HC2 OC 22	HC2	REN	SMF
09/09/2020	E-114	TENDER, WATER (SUPPORT) - T2 - 1NKWL50X6LS552055	WTS2	AOV	
09/09/2020	E-115	WTS2 OUTDOOR VAC SERVICES	WTS2	OTH	MFR
09/09/2020	E-172	DOZ2 MONATSU 17	DOZ2	POV	
09/09/2020	E-173	DOZ2 TOUGH COMPANY 02	DOZ2	POV	
09/09/2020	E-185	ENG6 WINDSWEPT FIRE 604	ENG6	AOV	
09/09/2020	E-187	ENG3 OUTBACK FIREFIGHTING	ENG3	POV	
09/09/2020	E-193	ENG3 SPARKS BRUSH 51	ENG3	POV	
09/09/2020	E-262	WTS1	WTS1	POV	
09/09/2020	E-264	WTS2 TOBIASSON WATER	WTS2	POV	
09/09/2020	E-265	WTS2 CATTLELACK RANCH	WTS2	AOV	
09/09/2020	O-16	FOUTS, WILLIAM	LSC3	POV	MFR
09/09/2020	O-186	HAYS, RUSSELL DAVID	LOFR	REN	BOI
09/09/2020	O-275	MALCOLM, MICHAEL KEITH	DIVS	AR	ILM
09/09/2020	O-286.10	DOIG, VICTOR	DIVS	AR	GNV
09/09/2020	O-286.18	ROBLES, JOSEPH A	RESL	AR	IAD
09/09/2020	O-286.33	GAINER, KURT	MEDL	AR	PIT
09/09/2020	O-602	MEREDITH, JAMES M	FSC1	AR	LIT
09/10/2020	E-14	ENG6 ROCKY POINT 117	ENG6	POV	
09/10/2020	E-17	DOZ2 HUMPHREY	DOZ2	POV	
09/10/2020	E-24	ENG3 WILDFIRE SUPPORT 316	ENG3	POV	
09/10/2020	E-112	WTS2 DBA DUSTBUSTERS	WTS2		
09/10/2020	E-135	DOZ2 DODGE DOZER	DOZ2		
09/10/2020	E-174	DOZ2 KIT CONTRACTING	DOZ2	POV	

DEMOB DATE	REQ #	RESOURCE NAME	KIND	TRV	JETPORT
09/10/2020	E-235	PU PAMELA GOULD	PU	POV	
09/10/2020	E-236	PU1 RICHARD LANDRUMS	PU		
09/10/2020	E-270	DOZ2 CM DOZ	DOZ2		
09/10/2020	E-373	MASTICATOR - BOOM MOUNTED- ALLEN'S WATER TENDER SV	MAST	POV	
09/10/2020	O-28	ROBERTS, BETTY JEAN	SPUL	REN	BOI
09/10/2020	O-63	ROWE, KYLE	PSCT	AOV	SAC
09/10/2020	O-65	CAMBEROS, CARLOS	PSCT	AOV	SAC
09/10/2020	O-79	HAWKINS, TOMMY	SOF2	AIR	CHA
09/10/2020	O-125	VILLA, CESAR	DRIV	AOV	SMF
09/10/2020	O-136	STARR, RONNA L	PTRC	POV	RNO
09/10/2020	O-286.8	REYNOLDS, PAUL DWAYNE	OSC1	AR	JAN
09/10/2020	O-286.23	HOLDEN, GEOFFREY	GISS	AR	CAE
09/10/2020	O-318	BUCHAN, JOHN R	EMTF	???	XNA
09/10/2020	O-319	CLEMONS, JOSH W	SECM	AOV	BNA
09/10/2020	O-321	WARNER, BRYAN JAMES	EMPF	AIR	PIT
09/10/2020	O-324	MOODY, JOHN ROSS	EMPF	????	XNA
09/10/2020	O-325	CHACANACA, MATTHEW WAYNE	EMPF	????	XNA
09/10/2020	O-327	FERRUZZI, ASHTON PUMA	UASP	????	MSO
09/10/2020	O-328	STEBER, SHAWN	UASP	AOV	MSO
09/10/2020	O-329	KLYTTA, KEVIN	EMPF	REN	SNA
09/10/2020	O-331	SNOW, DWIGHT	OSC1	AR	DAB
09/10/2020	O-332	LEDBETTER, THOMAS	OSC1	AR	PBI
09/10/2020	O-333	REAGAN, DONNA S	ORDM	AR	FSM
09/10/2020	O-348	BEASLEY, MICHAEL	THSP	POV	ACV
09/10/2020	O-349	GUARNACCIA, PAUL	DRIV	AOV	RNO
09/10/2020	O-380	WYMAN, KELLEY PAUL	HEQB		RDD
09/10/2020	O-405	KENAH, ANA MARIE	DRIV		SMF
09/10/2020	O-473	MOWERY, MICHAEL THOMAS	AOBD	AR	LIT
09/10/2020	O-615	RUTH, ANDREW D	FOBS	AR	IAD
09/10/2020	O-721	PADILLA, MATTHEW JOHN	READ	AOV	RDD
09/11/2020	C-64	BIG BEAR IHC	HC1	AOV	ONT
09/11/2020	E-13	ENG6 SMOKIN RIDGE 311	ENG6	POV	
09/11/2020	E-15	ENG6 TEXAS FIRE SERVICE 15	ENG6	POV	
09/11/2020	E-18	DOZ2 ROSEVEAR LLC	DOZ2	POV	
09/11/2020	E-192	ENG6 AR-OZF-361	ENG6	AOV	LIT
09/11/2020	E-194	ENG6 STARKCORP 1	ENG6	POV	GNV
09/11/2020	E-238	PU PICK UP T1	PU	POV	
09/11/2020	E-271	DOZ2 BATTE ENTERPRISES	DOZ2	POV	
09/11/2020	E-374	E-374 - WT2 (SUPPORT)- WILLMORE	WTS2	POV	SAC
09/11/2020	E-512	ENG6 TGF FORESTRY AND FIRE	ENG6	POV	ORD
09/11/2020	O-78	CONNELL, LARRY AUSTON	SOF2	AR	TPA
09/11/2020	O-92	TORRES, MICHAEL ANGELO	FOBS	AOV	ONT
09/11/2020	O-131	GREEN HALL, MARIE	INCM	POV	SMF
09/11/2020	O-320	OSTIGUY, ZACHARY J	SEC1	AR	PWM
09/11/2020	O-326	BENNETT, CODY JUSTIN	EMPF	AIR	XNA
09/11/2020	O-337	TAYLOR, BRADLEY	TFLD	AOV	FSM
09/11/2020	O-342	DUNCAN, TRENT WILLIAM	STEQ	AR	AVL
09/11/2020	O-352	HEARD, MICHAEL	OPBD	AIR	MGM
09/11/2020	O-358	HOLSCLAW, TERRANCE CLYDE	FACL	AR	SLC
09/11/2020	O-389	COUNTS, STEVEN	SOF2	AR	TRI
09/11/2020	O-393	HUBACKER, CHRISTOPHER JOHN	FDUL	AR	EWN
09/11/2020	O-395	ALVES, FRANK JOHN	DIVS	AOV	SMF
09/11/2020	O-421	EYSENBACH, DEREK W	READ		SLC
09/11/2020	O-422	SPRINGSTEAD, SHILO	DIVS	AOV	SMF
09/11/2020	O-702	STROHL, DEREK A	GISS	AR	MKE



**Are you on the DMOB list? Are you supposed to be? If so, there are several things you need to do before leaving the incident:**

- 1) Return all equipment to supply and communications.**
- 2) Does your vehicle need inspection from Ground Support? If so, get it done!**
- 3) All vehicles leaving Stonyford Base Camp must go through the weed wash.**
- 4) Then proceed to the ICP in Willows to meet with finance.**
- 5) When done with finance, call DMOB @ 540-798-2218 and answer 5 short questions about your travel. Then be on your way!**

**QUESTIONS? Call 540-798-2218**

**Did you request an extension and your DMOB date has not changed! Talk with resources.**



# August Complex



## Thank You Notes

Please provide the contact information for those people, groups or enterprises you wish to recognize for their efforts or contributions to the management of this incident.

### Public Information:

(530) 487-4602

2020.augustcomplex@firenet.gov

**Mendocino National Forest:** [www.fs.usda.gov/mendocino](http://www.fs.usda.gov/mendocino)

**Facebook:** [www.facebook.com/MendocinoNF](http://www.facebook.com/MendocinoNF)

**Inciweb:** [inciweb.nwcg.gov/incident/6983/](http://inciweb.nwcg.gov/incident/6983/)

**Feel free to contact us with any questions that you have.**

**Scan the QR Code to be taken  
to a fillable Google Form**

<https://forms.gle/jZY5VNxfTPT4x9fb9>





# Human Resource Message



## Thought for the Day

Just as accident rates increase when you become a little complacent, so do human resource contacts and complaints of inappropriate behavior, harassment, and discrimination.

- The fire has been going on for awhile
- People are starting to get tired, and some ready to go home
- People have a little more time to think about things that upset them during a fire
- People are more easily irritated

**Be aware of these facts and make the necessary effort to recognize and deal with human resource situations before they become conflicts that are painful and out of control.**

*Inspirational thought:*

*Let your smile  
change the world, but  
don't let the world  
change your smile.*



Carl shoves Roger, Roger shoves Carl,  
and tempers rise

**Tony Torres – HRSP**  
**505-249-2341 or [anthony.torres@usda.gov](mailto:anthony.torres@usda.gov)**

# TRAINING MESSAGE

## Assignment Closeout

Trainee, this message serves as a friendly reminder to close out with the training specialist to receive credit for your assignment.

Preparation is key to a smooth closeout and requirements are listed as follows:

### Evaluator

1. Initial and date the relevant parts of the position task book and complete evaluation record in the back of the task book.
2. Complete Individual Performance Rating and discuss the evaluation with the trainee; both trainer and trainee must sign form.

### Trainee

1. Email all documentation, including photo of your qualification card and the front page of your position task book (if you have not already done so) to [debra.burgos@usda.gov](mailto:debra.burgos@usda.gov).
2. Complete Exit Interview – Scan QR Code below.



[AUGUST COMPLEX TRAINEE EXIT INTERVIEW](#)

### Notes:

- Trainee / Evaluator - If you have accomplished what you can on this incident, you can complete closeout with the training specialist well ahead of demobilization and beat that last-minute rush.
- Electronic Adobe Acrobat (.pdf) versions of the Incident Performance Rating and Evaluation Record, with electronic signature capability, are available for your convenience.

## A Message from the Documentation Unit

If you need to submit Documentation but do not have access to Microsoft Teams, you can send it to the following e-mail address:

**2020.augustcomplex.docl@firenet.gov**

This is an easy way to get your documents in, and can be either an electronic form or a scanned/clearly photographed handwritten form.


The more you can send my way now, the less difficult it will be for whomever takes over next week. Please take a little bit of time to get your forms and paperwork in, especially things you don't really need to hold onto anymore.

Thanks very much for your cooperation,

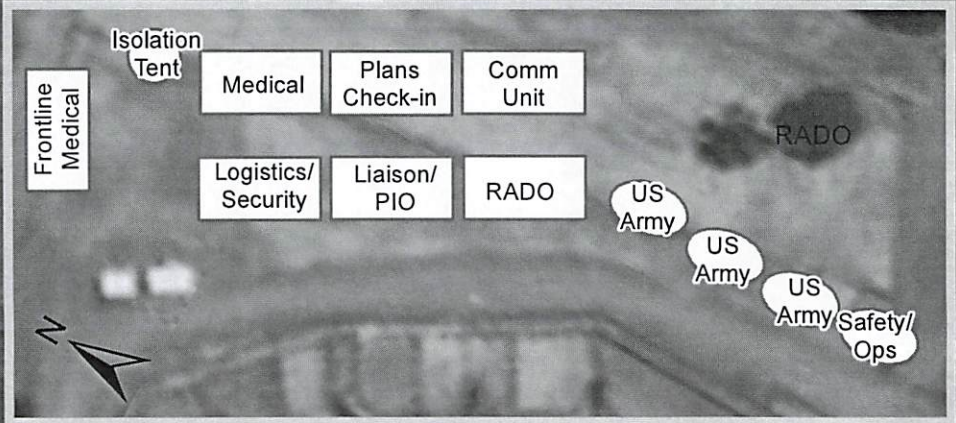
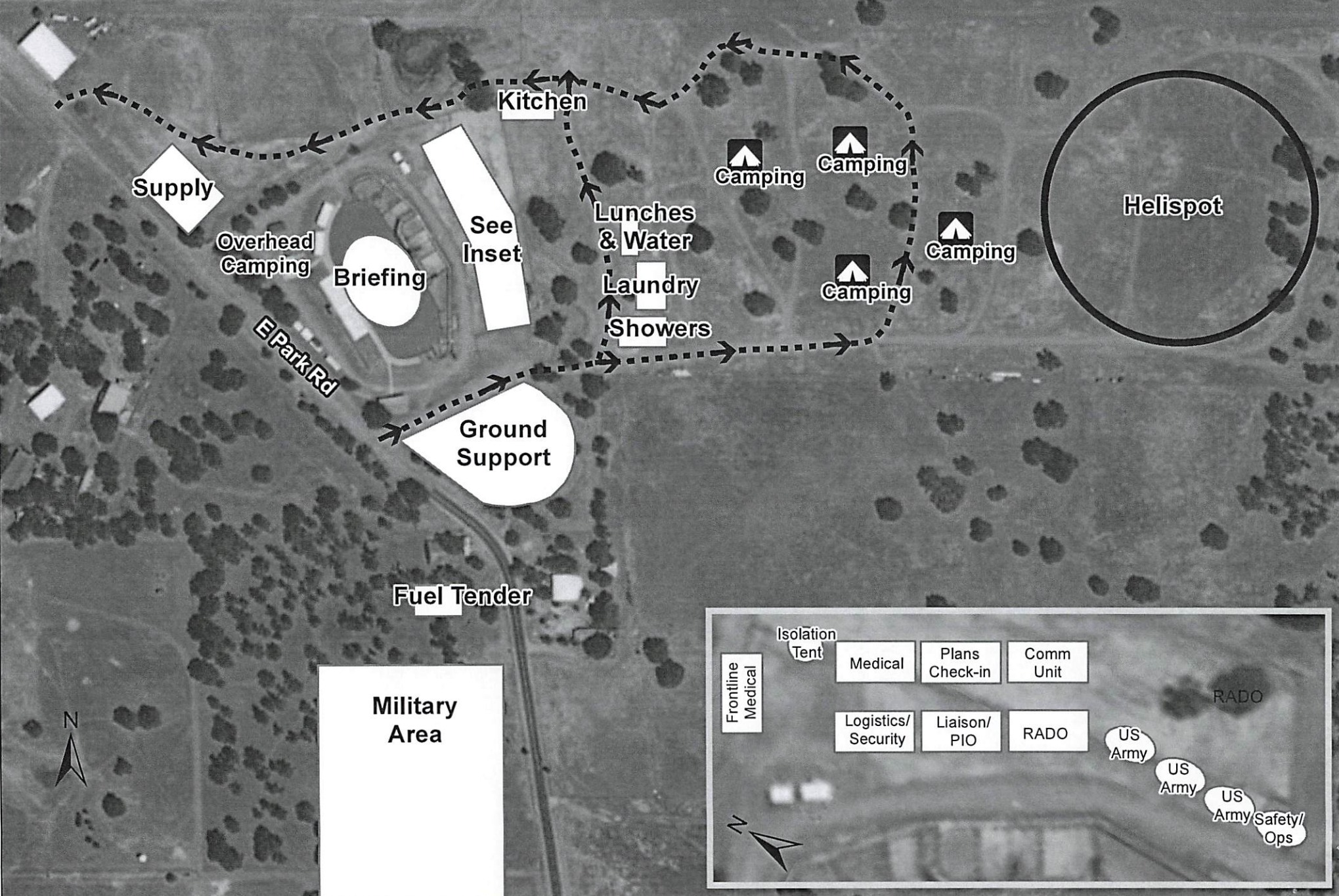
Chris Oelschlager, DOCL

(270) 871-7302

chris\_oelschlager@firenet.gov



# Stonyford Base Camp



**August Complex Contact List**

**August Communications 24 Hour 925-817-9846**

Position	Name	Number	Position	Name	Number
<b>COMMAND and GENERAL STAFF</b>			<b>OPERATIONS</b>		
Incident Commander	Mark Morales	479-264-7991	South Ops Sxn Chief; S Ops Sxn T	Paul Reynolds; Derrick Moore	662-418-9743; 252-229-0163
Incident Commander (T)	Andy Baker	706-400-2150	North Ops Sxn Chief; N Ops Sxn T	Dwight Snow; Chris Lundgren	352-516-4969; xxx-xxx-xxxx
Safety Officer	Brian Beisel	270-978-1610	Ops Branch I Dir.	Mike Brunson	706-266-4244
Safety Officer	Pat Sheridan	540-490-1764	Ops Branch II Dir.	Michael Womack	434-547-2670
Information Officer	Michael Williams	470-599-3926	Ops Branch II Dir. (T)	Kerry Clark	205-272-2424
Liaison Officer	Jeff Owenby	828-388-0401	Ops Branch IV	James Sullivan	305-546-9358
Liaison Officer	Andy Gaston	706-508-2363	Ops Branch V	Michael Heard	334-343-1624
<b>PLANS</b>			Strategic Ops	Thomas Ledbetter	561-413-8547
Plans Section Chief	Tom Lowry	918-429-4258	Planning Ops	Jon Wallace	208-830-1853
Plans Section Chief (T)	Greg Sanders	540-529-3376	Division A	Robert Wood	912-346-0978
Plans Section Chief (T)	Jeff Adams	512-234-0220	Division A (T)	Patrick Krage	715-891-2358
Resources Unit	Joe Robles	803-727-8923	Division C	Kendall Carpenter	918-721-2502
Status Check-in	Allison Cochran	256-566-5509	Division C (T)	Robert Hoyle	707-621-2300
Situation Unit	Scott Hamlet	918-448-3111	Division D	Jason Packard	352-232-6350
FBAN	Mike Housh	912-281-1575	Division T	Rocky Beery	864-200-5498
SOPL	Ben Rowland	870-490-0128	Division V	Vic Doig	352-493-3155
Demob Unit	Henry Hickerson	540-798-2218	Division V (T)	Colten Moor	276-706-7729
GISS	Mannin Dodd	540-239-1640	Division J/N	Richard Sinkovitz	912-464-9453
GISS	Geoff Holden	505-850-3308	Division O	Shannon Banks	530-934-7758
ITSS	Dan Leduc	318-613-0362	Division O (T)	R. Reyes	xxx-xxx-xxxx
DOCL	Chris Oelschlager	270-871-2302	Division R	Richard Sinkovitz	912-464-9453
Training Specialist	Debra Burgos	404-987-3256	Division W	Mike Malcolm	910-770-0810
Human Resources Sp.	Tony Torres	505-249-2341	Air Ops Branch Dir	Michael Mowery	870-214-0034
Incident Meteorologist	Rick Davis	941-524-2957	Air Support Grp Sprvsr	Michael O'Leary	239-336-9789
<b>LOGISTICS</b>			Air Support	Bob Yeager	318-613-3683
Logistics Section Chief	Chris Alford	571-334-8549	CalFire Asst Chief Ops	Jeff Gahagan	707-391-6703
Logistics Section Chief	Cynthia Schiffer	540-315-5241	<b>FINANCE</b>		
Medical Unit Leader	Shanna Ellis	318-229-6515	Finance Sxn Chief	Billy Zamora	505-362-7001
Supply Unit	Sandy Rhodes	501-282-0085	Finance Deputy	James Meredith	916-594-1722
Ordering	Natalie Broce	540-798-7313	Procurement	Sherry Helmick	916-594-1866
Ground Support	Randy Chapin	601-405-5711	TIME T	Jessica Blackwell	205-275-2585
Facilities	Lewis Brostrom	763-226-8078	COMP	Donna Rogers	803-295-3033
Security Manager	Christopher Cooley	912-660-9397			
Security Mgr (T)	Joshua Clemson	423-300-4701			
Comms Unit	Mark Spann	936-208-0488			

<b>1. Incident Name</b>	<b>2. Operational Period (Date / Time)</b> From: _____ To: _____	<b>UNIT LOG ICS 214-OS</b>
<b>3. Unit Name / Designators</b>	<b>4. Unit Leader (Name and ICS Position)</b>	

5. Personnel Assigned		
NAME	ICS POSITION	HOME BASE

6. Activity Log (Continue on Reverse)	
TIME	MAJOR EVENTS

<b>7. Prepared by:</b>	<b>Date / Time</b>
------------------------	--------------------

Electronic version: NOAA 1.0 June 1, 2000





**Medical Incident Report**

**FOR A NON-EMERGENCY INCIDENT, WORK THROUGH CHAIN OF COMMAND TO REPORT AND TRANSPORT INJURED PERSONNEL AS NECESSARY.**

**FOR A MEDICAL EMERGENCY: IDENTIFY ON SCENE INCIDENT COMMANDER BY NAME AND POSITION AND ANNOUNCE "MEDICAL EMERGENCY" TO INITIATE RESPONSE FROM IMT COMMUNICATIONS/DISPATCH.**

**Use the following items to communicate situation to communications/dispatch.**

**1. CONTACT COMMUNICATIONS / DISPATCH** (Verify correct frequency prior to starting report)

*Ex: "Communications, Div. Alpha. Stand-by for Emergency Traffic."*

**2. INCIDENT STATUS:** Provide incident summary (including number of patients) and command structure.

*Ex: "Communications, I have a Red priority patient, unconscious, struck by a falling tree. Requesting air ambulance to Forest Road 1 at (Lat./Long.) This will be the Trout Meadow Medical, IC is TFLD Jones. EMT Smith is providing medical care."*

Severity of Emergency / Transport Priority	<input type="checkbox"/> <b>RED / PRIORITY 1 Life or limb threatening injury or illness. Evacuation need is IMMEDIATE</b> <i>Ex: Unconscious, difficulty breathing, bleeding severely, 2° – 3° burns more than 4 palm sizes, heat stroke, disoriented.</i> <input type="checkbox"/> <b>YELLOW / PRIORITY 2 Serious Injury or illness. Evacuation may be DELAYED if necessary.</b> <i>Ex: Significant trauma, unable to walk, 2° – 3° burns not more than 1-3 palm sizes.</i> <input type="checkbox"/> <b>GREEN / PRIORITY 3 Minor Injury or illness. Non-Emergency transport</b> <i>Ex: Sprains, strains, minor heat-related illness.</i>	
Nature of Injury or Illness & Mechanism of Injury		Brief Summary of Injury or Illness <i>(Ex: Unconscious, Struck by Falling Tree)</i>
Transport Request		Air Ambulance / Short Haul/Hoist Ground Ambulance / Other
Patient Location		Descriptive Location & Lat. / Long. <i>(WGS84)</i>
Incident Name		Geographic Name + "Medical" <i>(Ex: Trout Meadow Medical)</i>
On-Scene Incident Commander		Name of on-scene IC of Incident within an Incident <i>(Ex: TFLD Jones)</i>
Patient Care		Name of Care Provider <i>(Ex: EMT Smith)</i>

**3. INITIAL PATIENT ASSESSMENT:** Complete this section for each patient as applicable (start with the most severe patient)

Patient Assessment: See IRPG PAGE 106

Treatment:

**4. TRANSPORT PLAN:**

Evacuation Location (if different): (Descriptive Location (drop point, intersection, etc.) or Lat. / Long.) Patient's ETA to Evacuation Location:

Helispot / Extraction Site Size and Hazards:

**5. ADDITIONAL RESOURCES / EQUIPMENT NEEDS:**

*Example: Paramedic/EMT, Crews, Immobilization Devices, AED, Oxygen, Trauma Bag, IV/Fluid(s), Splints, Rope rescue, Wheeled litter, HAZMAT, Extrication*

**6. COMMUNICATIONS: Identify State Air/Ground EMS Frequencies and Hospital Contacts as applicable**

Function	Channel Name/Number	Receive (RX)	Tone/NAC *	Transmit (TX)	Tone/NAC *
COMMAND					
AIR-TO-GRND					
TACTICAL					

**7. CONTINGENCY: Considerations:** If primary options fail, what actions can be implemented in conjunction with primary evacuation method? Be thinking ahead.

**8. ADDITIONAL INFORMATION:** Updates/Changes, etc.

**REMEMBER:** Confirm ETA's of resources ordered. Act according to your level of training. Be Alert. Keep Calm. Think Clearly. Act Decisively.