

# August Complex

*CORRECTED*

## Incident Action Plan

CA-MNF-000753 (P5NFP420 0508) FS  
CA-MNF-000753 (NGW4) DOI

**September 9, 2020**

0700-1900



Daily Schedule – Pacific Daylight Savings Time

0700 – Operational Briefing – Stonyford, ICP and Virtual  
1000 – C&G –Virtual  
1500 Pre-Planning Meeting – ICP and Virtual  
1600 – Planning AP – ICP and Virtual  
1800 – IAP Parts Due



Map QR Code



IAP QR Code



### INCIDENT OBJECTIVES (ICS 202)

<b>1. Incident Name:</b> August Complex	<b>2. Operational Period:</b> Date From: 09-09-2020    Date To: 09-09-2020 Time From: 0700    Time To: 1900
<b>3. Objective(s):</b>	
<u><b>Leaders Intent:</b></u> Suppress the August Complex fires using management strategies and tactics that provide the highest likelihood of success given risks to responders.	
<u><b>Management Objectives:</b></u>	
<ol style="list-style-type: none"> <li>1. Ensure the safety and wellbeing of emergency responders and the public by making timely risk-informed decisions that align with Agency values.</li> <li>2. Protect natural and cultural resources of Federal, State, and Local interest by engaging agency resource advisors, partners and community stakeholders in effective communication and planning.</li> <li>3. Foster good relationships with local cooperators, stakeholders and the public by providing coordinated, accurate and timely information.</li> <li>4. Keep costs commensurate with values at risk by working with the local unit and coordinating with the Agency Administrator and Incident Business Advisor.</li> <li>5. Coordinate with the Forest's COVID-19 Advisor to ensure COVID mitigation measures are in alignment with Agency expectations and adapt as necessary to changing conditions.</li> <li>6. Coordinate suppression efforts with the Rock Complex under Area Command.</li> </ol>	
<u><b>Control Objectives</b></u>	
<ul style="list-style-type: none"> <li>• Hold the Doe Fire south of the M2 road and Riley Ridge to Hull Canyon Road to the 302 Road. Coordinate closely with Crane Mills and Cal Fire resources.</li> <li>• Hold the Doe Fire east of the M1 and north of the M3 roads, Brushy Ridge and Horse Ridge to M1 Road and west of the 306 Road.</li> </ul>	
<b>4. Operational Period Command Emphasis:</b>	
<b>See attached Weather Forecast</b>	
General Situational Awareness:	
<b>See attached Safety Message</b>	
<b>5. Site Safety Plan Required?</b> Yes    No X	
<b>Approved Site Safety Plan(s) Located at:</b>	
<b>6. Incident Action Plan</b> (the items checked below are included in this Incident Action Plan):	
<input checked="" type="checkbox"/> ICS 203 <input checked="" type="checkbox"/> ICS 204 <input checked="" type="checkbox"/> ICS 205 <input checked="" type="checkbox"/> ICS 206 <input checked="" type="checkbox"/> ICS 220	<input checked="" type="checkbox"/> Safety Message <input checked="" type="checkbox"/> Weather Forecast <input checked="" type="checkbox"/> Fire Behavior <input checked="" type="checkbox"/> Fire COVID-19 Screening <input type="checkbox"/>
<b>Other Attachments:</b> <input type="checkbox"/> _____ <input type="checkbox"/> _____ <input type="checkbox"/> _____	
<b>7. Prepared by:</b> Name: Allison Cochran    Position/Title: RESL (T)    Signature: 	
<b>8. Approved by Incident Commander:</b>	Name: Mark Morales, IC Signature: 
<b>ICS 202</b>	<b>IAP Page</b> <u>  2  </u>
<b>Date/Time:</b> 9/08/2020	

## ORGANIZATION ASSIGNMENT LIST (ICS 203)

<b>1. Incident Name:</b> August Complex		<b>2. Operational Period:</b> Date From: 09-09-2020 Time From: 0700		Date To: 09-09-2020 Time To: 1900	
<b>3. Incident Commander(s)/ Agency Incident Coordinator and Command Staff</b>			<b>7. Operations Section:</b>		
IC	Mark Morales; Andy Baker (T)	Ops Chief - North	Dwight Snow		
Safety Officer	Brian Beisel; Pat Sheridan; Wilson (T)	Ops Chief - South	Derrick Moore		
Public Info. Officer	Williams; Krasko; Grandy; Nedlo (T)	Planning Operations	Jon Wallace	Aaron Gay (T)	
Liaison Officer	Owenby; Farmer (T) Hays (T)	Strategic Operations	Tom Ledbetter	Anthony DiMaggio (T)	
COVID Liaison	Briggs; Kirkaldie; Smith	<b>Branch</b>	<b>I – North Ops</b>		
		Branch Director	Mike Brunson	Tim Nutley (T)	
<b>4. Agency/Organization Representatives:</b>			Division/Group	A	Wood / Hoyle (T)
Agency/Organization	Personnel	Division/Group	C	Carpenter/Johnson (T)/Lanterman (T)	
USFS	Ann Carlson; Jason Kuiken; Frank Aebly; Lois Shoemaker; Kristen Lark; Chris Dowling	Division/Group	D	Deets / Valdiviez (T)	
FMO	Curtis Coots / Terry Nickerson	<b>Branch</b>	<b>II – South Ops</b>		
READ	DeMeo/Nourmohamadian	Branch Director	Michael Womack	Kerry Clark (T)	
Agency Rep Cal-Fire	C. Thompson (TGU Unit Chief)	Division/Group	T	Beery / Alves(T)/Radford (T)	
BLM	Alex Miyagishima		V	Nagle / Moor (T)	
FS US Army Liaison US Army	Frank Guzman COL Luke R. Donohue	<b>Branch</b>	<b>IV – South Ops</b>		
			Branch Director	James Sullivan	
<b>5. Planning Section:</b>			Division/Group	O	Sinkovitz/Bowser (T)
Chief	Tom Lowry; Jeff Adams (T); Greg Sanders (T)		R	Warlick / Springstead (T)	
Resources Unit	Wilder, Moffat (T)	<b>Air Ops Branch</b>			
Demobilization Unit	Henry Hickerson	Air Ops Branch Dir.	Michael Mowery	Michael O'Leary (T)	
Situation Unit	Scott Hamlet, Brendan Witt (T)		Air Support	Bob Yeager	
Fire Behavior Analyst	Michael Housh; Kelly Cagle				
GIS Specialist	Dodd (Virtual); Holden (Remote)	<b>Staging Group</b>			
Information Technology	Leduc; Wyckoff (T); Shirley (T)	Group Supervisor			
Training Specialist	Debra Burgos				
Strategic Ops Planner	Ben Rowland				
Documentation	Belinda Wilkins	<b>READs Group</b>			
IMET	Rick Davis	Group Supervisor	Tom DeMeo		
<b>6. Logistics Section:</b>			<b>Roads Group</b>		
Chief	Alford; Schiffer; Arteaga (T); Fitzpatrick (T)	Group Supervisors	Randy Chapin	Cesar Avilla	
Supply Unit	Sandy Rhodes				
Facilities Unit	Lewis Brostrom; Terry Holsclaw	<b>8. Finance/Administration Section:</b>			
Ground Support Unit	Randy Chapin; Joe Emberson	Chief	Billy Zamora		
Communications Unit	Mark Spann	Time Unit	Bryant; Blackwell; McDonald (Virtual)		
Medical Unit	Ellis; Clark (T); Gainer	Procurement Unit	Sherry Helmick (Virtual)		
Security	Cooley; Clemons (T)	Comp/Claims Unit	Donna Rogers		
Food Unit Leader	Christopher Hubacker (T)				
<b>9. Prepared by:</b> Name: Allison Cochran Position/Title: RESL (T) Signature: /s/ Allison Cochran					
ICS 203	IAP Page <u>3</u>	Date/Time: 09/08/2020 1830			



# Fire Weather Forecast



**FORECAST NO:** 21  
**PREDICTION FOR:** 24 Hr Shift

**INCIDENT:** August Complex  
**UNIT:** Mendocino NF

**SHIFT DATE:** Wednesday 9/9/2020

**SIGNED:** *Rick Davis*

**TIME AND DATE ISSUED:** 9/8/2020 1800 PDT

Incident Meteorologist (IMET)

**Discussion:**      **\*\*\*Red Flag Warning until 1700 Today\*\*\***

Breezy northeasterly winds are still likely this morning into this afternoon combined with low RHs for critical fire weather conditions. High pressure will slowly weaken over the region tonight. The weakened high pressure center will move out of the region later in the week with warm and dry conditions continuing as winds become light and mainly terrain driven into the weekend.

**WEATHER FORECAST FOR TODAY:**      **\*\*\*RED FLAG WARNING THROUGH 1700\*\*\***

**SKY/WEATHER:** Sunny, warm and hazy.

**Max Temperature:** 82 to 88 higher elevations and smoked filled valleys except 95 to 100 lower valleys

**Min RH:** 8 to 13 percent.

*3-5%*

**WINDS:**

**-20 ft Level-WINDS**

**Lower Valleys/Lower Slopes** Northeast to east around 10 mph with higher gusts in aligned drainages.

**Upper Ridges:** Northeast wind 10 to 15 mph gusts to 20 to 30 mph shifting East in the afternoon.

**TRANSPORT WINDS:** Northeast 15 to 25 mph shifting E.      **Mixing Height** 7,000 ft.      **Haines Index** 4

**TONIGHT:**

**SKY/WEATHER:** Clear and hazy with continued poor RH recovery

**Min Temperature:** Lower to middle 60s.

**Max RH:** 20 to 30 percent.

**WINDS:**

**-20 ft Level-**

**Valleys/Lower Slopes:** Down drainage 5 to 10 mph after sunset.

**Upper Ridges:** East to Southeast 10 mph by midnight.

**THURSDAY:**

**SKY/WEATHER:** Sunny, warm and hazy.

**Max Temperature:** 80 to 85 higher elevations and smoked filled valleys except 94 to 99 lower valleys

**Min RH:** 13 to 18 percent.

**WINDS:**

**-20 ft Level-WINDS**

**Lower Valleys/Lower Slopes** Down drainage 5 to 10 mph, becoming up drainage around 10 mph by noon.

**Upper Ridges:** East wind 10 to 15 mph shifting Southeast in the afternoon.

**TRANSPORT WINDS:** East 15 to 20 mph shifting Southeast in the afternoon.      **Mixing Height** 6,000 ft

**Outlook Friday through Sunday:**

Continued warm and dry with temperatures from 85 to 95 degrees, RHs from 15 to 20 percent, and mainly terrain driven winds with ridgetop winds from 10 to 15 mph.



Mendocino Pass



Stonyford



Monkey Rock



Solder Ridge



Thomes Creek

RAWS Observations

**FIRE BEHAVIOR FORECAST**

<b>FORECAST NUMBER:</b> #22		<b>TYPE OF FIRE:</b> Wildfire
<b>FIRE NAME:</b> August Complex		<b>OPERATIONAL PERIOD:</b> Wednesday 09 September 2020
<b>DATE ISSUED:</b> Tuesday 08 September 2020		<b>TIME ISSUED:</b> 1800
<b>UNIT:</b>	CA-MNF	<i>Michael W. Housh</i>
<b>Prepared By:</b>	Mike Housh/FBAN	

**INPUTS**

Weather Summary:

**\*\*\* Red Flag Warning Until 1700 Today\*\*\***

**TODAY (Wednesday):** See Fire Weather Forecast.

**WEATHER:** Sunny, warm and hazy

**Lower Valleys/Slopes:** MAX Temp: 94-99 degrees MIN Rh: 08-13% WIND: Down drainage 5 to 10 mph, becoming up drainage around 10 mph by noon.

**Upper Ridges:** MAX Temp: 80-85 degrees MIN Rh: 08-13% WIND: Northeast wind 10 to 15 mph gusts to 20 to 30 mph shifting East in the afternoon.

**MIXING HEIGHT:** 6,00 ft AGL **TRANSPORT WINDS:** Northeast 15 to 25 mph shifting E **LAL:** 1 **CWR:** 0% **Haines Index:** 4

**GENERAL FUEL ASSUMPTIONS:** It has been well over 100 days since much of the fire area has received over 0.10" of precipitation and fuels are extremely dry and burning readily. 10 Hr fuel moistures in the fire area were observed at 3-4% on September 8th. The airshed was most likely cleared out over a good portion of the fire area yesterday so expect clear skies on some areas of the fire.

**FIRE BEHAVIOR OUTPUTS**

**GENERAL**

Fuels continue to dry every day and humidity's over the fire area were recorded at 04-33% yesterday. Expect less smoke over the fire area today as yesterday's high winds cleared the airshed to some extent. High winds may still be experienced over the upper ridges; however, most of the fire spread should be terrain/diurnal wind influenced. The fire area has changed since yesterdays operational period so maintain your SA and re-establish your escape routes and safety zones.

**Mendocino Pass RAWS FM% 1Hr: 2.00 10 Hr: 2.31 100 Hr: 4.61 1000 Hr: 7.05**

Vegetation Type	Fuel Model	Fire Behavior Potential (Clear Air)				Fire behavior Potential (Under Smoke)			
		ROS (ch\hr)	FL (ft)	PIG (%)	Spot Dist (mi)	ROS (ch\hr)	FL (ft)	PIG (%)	Spot Dist (mi)
Grass	GR2	55-108	5-8	88	0.4	45-88	5-7	63	0.4
Grass/Shrub	GS2	34-65	6-9	88	0.4	30-58	6-8	63	0.4
Shrub	SH7	54-94	16-22	88	0.4	49-86	15-20	63	0.4
Timber	TL8	7-14	4-5	88	0.4	6-12	3-5	63	0.4

**SPECIFIC: \*\*The fireground has changed. Re-establish your SA, including your escape routes and safety zones. Relay specific areas of concern to Fire Behavior Analysts\*\***

>**Branch I:** Anticipate continued terrain influenced/diurnal wind fire spread except at higher elevations/exposed terrain.

>**Branch II:** Anticipate continued terrain influenced/diurnal wind fire spread except at higher elevations/exposed terrain.. Monitor fire spread in the Black Butte River drainage.

>**Branch IV:** Anticipate continued terrain influenced/diurnal wind fire spread except at higher elevations/exposed terrain. Monitor fire spread in the Mendenhall Creek drainage closely.

\*\*\*\*\*

**\*\*ElkHorn fire:** Continue to maintain SA on this developing situation. \*\*

**AIR OPERATIONS:**

Periods of clear sky may allow for utilization of aircraft today.

**SAFETY**

The fire ground has been reset from yesterday's wind event. Re-establish your situational awareness, safety zones and escape routes. Communicate any changes. Fire weakened timber may be more susceptible to falling after yesterdays winds.

# HEALTH AND SAFETY MESSAGE

*“Safety doesn’t happen by accident”*

<b>INCIDENT:</b> August Complex	<b>DATE:</b> September 09, 2020
<b>Major Hazards &amp; Risks:</b> EXTREME FIRE BEHAVIOR POTENTIAL	
<h2 style="text-align: center;">Planning using PACE</h2> <p><b>PACE</b> is an acronym (Primary, Alternate, Contingency and Emergency) used initially for military communication system planning but has benefits relative to operational planning. Planning for the worst case scenario allows wildfire operations personnel to be prepared for any eventuality even though things might go exactly as planned. Defined, PACE is:</p> <ul style="list-style-type: none"><li>• <b>Primary</b> – the routine and most effective operational approach. (anchor, flank, pinch, secure)</li><li>• <b>Alternate</b> – another common method of wildfire strategy/tactics with minimal or no additional impact. May be used along with the primary under normal circumstances. (Supporting crews and engines with aviation, heavy equipment, etc.)</li><li>• <b>Contingency</b> – This method will normally not be as convenient or efficient as the first two methods, but is capable of achieving objectives when necessary. (Emergency Equipment Rental Agreements, out of GACC resources, etc.)</li><li>• <b>Emergency</b> – This is a method of last resort that probably has significant negative impacts or will create significant delays. (Transitioning to a higher complexity team)</li></ul>	
<h3 style="text-align: center;">Leaders Intent</h3> <p>All leaders of firefighters have the responsibility to provide complete briefings and ensure that their subordinates have a clear understanding of their intent for the assignment:</p> <ul style="list-style-type: none"><li>• <b>TASK = What is to be done</b></li><li>• <b>PURPOSE = Why is it to be done</b></li><li>• <b>END STATE = How it should look when done</b></li></ul> <p style="text-align: center;">(2018 IRPG Page X)</p>	<p><b>The Risk Management Process</b> assists in ensuring that critical factors and risks of the fireline work environment are considered during decision-making. Good risk management utilizes a six-step process:</p> <h3 style="text-align: center;">Risk Management Cycle</h3> <pre>graph TD; SA[Situational Awareness] --&gt; AS[Assessment]; AS --&gt; RC[Risk Control]; RC --&gt; D[Decision]; D --&gt; I[Implementation]; I --&gt; E[Evaluation]; E --&gt; SA;</pre> <p style="text-align: center;"><b>“Risk Management doesn’t get in the way of doing the mission – it is the way we do the mission.”</b></p>

*Safety Officers: Brian Beisel, Pat Sheridan, Dennis Wilson (T)*

## INCIDENT SAFETY ANALYSIS 215a

August Complex/CA-MNF-000753 - Wednesday, September 09, 2020

8. Location	9. Hazard	6. Control or Abatement Action (Engineering, Administrative, PPE, Avoidance, Education, etc)
ALL	Driving & Traffic	<ul style="list-style-type: none"> <li>~ Practice "Defensive Driving" techniques on all roads.</li> <li>~ Use spotters when backing.</li> <li>~ Honk horn to alert personnel when backing.</li> <li>~ Keep clutter off dash and inside cab.</li> <li>~ Follow Driving LCES (Lights, Chock blocks, Emergency brake, Seat belts).</li> <li>~ Always use headlights.</li> <li>~ Yield to pedestrians and bicycles.</li> <li>~ Observe posted speed limits.</li> <li>~ Use the 3 second rule for following distance when driving.</li> <li>~ Avoid distractions (eating, cell phones, radio).</li> <li>~ Ensure that windshields are kept clean of dust and bugs.</li> <li>~ Allow dust to settle to maintain safe visibility.</li> </ul>
ALL	Helicopter Operations	<ul style="list-style-type: none"> <li>~ Stay clear of all bucket drops when suppression actions are in place and allow 1 minute prior to re-entry.</li> <li>~ Monitor A-G communications.</li> <li>~ Follow aviation safety guidelines in IRPG P. 58 and IHOG.</li> <li>~ Report any flying hazards to pilot.</li> </ul>
ALL	Fatigue & Over Exertion	<ul style="list-style-type: none"> <li>~ Drink 1 quart of water each hour during and after work.</li> <li>~ Rotate crews out of smoky areas.</li> <li>~ Set a reasonable work pace and allow adequate rest breaks while on the project.</li> <li>~ Stagger work crews start time to limit fatigue.</li> <li>~ Use buddy system to monitor personnel of heat related and fatigue issues.</li> <li>~ Long travel routes to assignments.</li> <li>~ Follow work / rest guidelines.</li> <li>~ Rotate personnel out of smoke as much as possible.</li> </ul>
ALL	Firing Operations & Devices	<ul style="list-style-type: none"> <li>~ Only personnel trained in the use of each device will be authorized to use firing equipment.</li> <li>~ Ensure all personnel are aware of firing operation that may affect them.</li> <li>~ Wear appropriate PPE and avoid fuel spills on clothes.</li> <li>~ Ensure aerial/ground ignition plans have been adequately developed and personnel are briefed.</li> </ul>
ALL	Indirect Fireline	<ul style="list-style-type: none"> <li>~ Post lookouts, identify escape routes and safety zones IRPG page 7.</li> <li>~ Review "Strategy/Indirect Attack" (IRPG pg. 87).</li> </ul>
ALL	Firefighter & Public Smoke Exposure	<ul style="list-style-type: none"> <li>~ Identify homes and structures with private parties remaining behind the evacuation.</li> <li>~ Identify personnel responsible for contacting private parties.</li> <li>~ Use warning lights and provide traffic control on roadways during smoky and night operations.</li> <li>~ Rotate crews out of smoky areas during firing and mop-up operations.</li> <li>~ Contact Communications when firing operations are initiated.</li> </ul>
ALL	Heavy Equipment Operations	<ul style="list-style-type: none"> <li>~ Ensure communications are established with operators.</li> <li>~ Use hand signals if other communications are unavailable.</li> <li>~ Maintain a 50'-100' exclusion area around equipment and increase it to 1 1/2 times tree height when in timber.</li> <li>~ Use a spotter when backing.</li> <li>~ Avoid working below heavy equipment.</li> </ul>

## INCIDENT SAFETY ANALYSIS 215a

ALL	Heat Related Illness (HRI)& Dehydration	<ul style="list-style-type: none"> <li>~ Drink Fluids throughout operational period (6-8 qts/shift).</li> <li>~ Maintain water/electrolyte ratio of 3 to 1.</li> <li>~ Carry extra water on line and cache water at drop points.</li> <li>~Take Frequent breaks, minimum of 10 minutes every hour.</li> <li>~Allow out of area resources time to acclimatize before expecting peak performance.</li> <li>~ Recognize symptoms of HEAT RELATED ILLNESS which include.               <ul style="list-style-type: none"> <li>o Lack of energy</li> <li>o Headaches, dizziness</li> <li>o Lack of rest</li> <li>o No hunger, poor eating habits</li> <li>o Hot skin, and lack of sweating</li> </ul> </li> </ul>
ALL	Steep Terrain & Rolling Debris	<ul style="list-style-type: none"> <li>~ Maintain 8'-10' spacing when working &amp; walking.</li> <li>~ Don't work above any personnel, including bucket work.</li> <li>~ Be on the lookout for rolling rocks, debris, or burning material.</li> <li>~ Evaluate necessity to send personnel in areas with limited access.</li> <li>~ Post lookouts and refer to IRPG page 7.</li> </ul>
ALL	Communications	<ul style="list-style-type: none"> <li>~ Maintain communication with aviation resources, and suppression organization.</li> <li>~ Ensure all know frequency and protocol for contacting resources.</li> <li>~ Utilize the ICS 205.</li> <li>~ Utilize human repeaters when working in dead spots.</li> </ul>
ALL	Extreme Fire Behavior	<ul style="list-style-type: none"> <li>~ Share weather observations with all personnel assigned to division.</li> <li>~ Establish "Trigger Points" to withdraw.</li> <li>~ Use "Risk Management" process prior to engaging in suppression actions, refer to page 1, IRPG.</li> </ul>
ALL	Spike Camp	<ul style="list-style-type: none"> <li>~ Keep a clean camp.</li> <li>~ Logistical support in place.</li> <li>~ Ensure communications are in place.</li> <li>~ Review and observe "Line Spike" considerations IRPG page 95.</li> </ul>
ALL	Power Utilities	<ul style="list-style-type: none"> <li>~ Notify all personnel of down electrical lines.</li> <li>~ Refer to the IRPG page 24 for Power Line Safety.</li> <li>~ Always treat downed wires as energized.</li> <li>~ Identify and avoid high tension transmission lines.</li> <li>~ Identify and avoid high pressure natural gas lines.</li> <li>~ Identify and avoid damaged gas service near structures.</li> <li>~ Be aware of utility restoration in your work area.</li> </ul>
ALL	COVID-19	<ul style="list-style-type: none"> <li>~ Maintain at least 6' distancing from others when possible.</li> <li>~ Work as a module of 1 for duration of incident.</li> <li>~ Wear masks around others if 6' distancing isn't maintained</li> <li>~ Wear masks in camp at all times \ if others are not around use common sense.</li> <li>~ Wash hands often and use hand sanitizer through out the day.</li> <li>~ Report any illness to supervisor immediately and remove yourself from others</li> <li>~ Notify Medical Unit of any illness</li> <li>~ Do not share tools or equipment</li> <li>~ Do not touch any part of your face</li> </ul>
ALL	Wildlife & Livestock	<ul style="list-style-type: none"> <li>~ Rattle snakes and scorpions are plentiful in this area.</li> <li>~ Look around before you sit or step over logs.</li> <li>~ Watch for wildlife and livestock on roads.</li> <li>~ Clean up all trash and debris through out the day.</li> <li>~ Wear gloves when moving logs or debris.</li> </ul>



## INCIDENT SAFETY ANALYSIS 215a

ALL	Night Operations	<ul style="list-style-type: none"> <li>~ Wear high visibility reflective vests when in roadways.</li> <li>~ Use glow sticks to mark hazards.</li> <li>~ Ensure personnel are using headlamps.</li> <li>~ Watch for signs of fatigue.</li> <li>~ Take breaks away from areas of known hazard.</li> <li>~ Review escape routes and safety zones in daylight.</li> </ul>
ALL	Bees, Ticks, Mosquitoes	<ul style="list-style-type: none"> <li>~ Canvas crew members for those with known allergic reactions to stings.</li> <li>~ Ensure crew members have medication pens if needed.</li> <li>~ Perform daily self inspection.</li> <li>~ Use repellent as necessary.</li> <li>~ Advanced Life Support, multi-dose epi and airway protection.</li> <li>~ Keep affected area clean and bandaged.</li> <li>~ Be extra careful when eating and/or drinking to avoid stings to mouth and throat.</li> </ul>
ALL	Structure Protection & HAZMAT	<ul style="list-style-type: none"> <li>~ Review "Wildland Urban Interface" Watch outs, IRPG page 12-16.</li> <li>~ Use "Structure Assessment" checklist, IRPG pages 12-16.</li> <li>~ Follow "HAZMAT Incident Operations" IRPG on page 36.</li> </ul>
ALL	Chain Saw Operations	<ul style="list-style-type: none"> <li>~ Follow "Hazard Tree Safety" guidelines, IRPG page 22</li> <li>~ Look up, Look down, Look around for hazard tree indicators.</li> <li>~ Only fell and trees within your expertise, and training.</li> <li>~ Follow "Procedural Felling Operations" IRPG page 85.</li> <li>~ Do not fall trees during high wind events.</li> <li>~ Ensure proper use of all required PPE.</li> </ul>
ALL	Unburned Area/Reburn Potential	<ul style="list-style-type: none"> <li>~ Monitor weather.</li> <li>~ Base actions upon observed and predicted fire behavior.</li> <li>~ LCES Checklist (IRPG pg. 6).</li> <li>~ Look Up, Down and Around IRPG page 3-4.</li> </ul>

### Critical Logistical Locations - 9/9/2020

Feature	Label	Latitude	Longitude
Drop Point	DP-1	39° 47.65699997' N	122° 56.13800002' W
Drop Point	DP-10	39° 36.89000000' N	122° 58.29000001' W
Drop Point	DP-11	39° 27.90999995' N	122° 53.60500003' W
Drop Point	DP-12	39° 33.54499997' N	122° 35.39700003' W
Drop Point	DP-13	39° 34.70299996' N	122° 51.97800001' W
Drop Point	DP-14	39° 41.88699997' N	122° 59.49699999' W
Drop Point	DP-15	39° 30.58599896' N	122° 56.26706260' W
Drop Point	DP-16	39° 31.40091631' N	122° 56.46815439' W
Drop Point	DP-17	39° 31.90593569' N	122° 56.99384399' W
Drop Point	DP-18	39° 31.12096119' N	122° 42.88388012' W
Drop Point	DP-19	39° 27.78847176' N	122° 44.42181703' W
Drop Point	DP-2	39° 51.58388296' N	122° 55.41254634' W
Drop Point	DP-20	39° 30.78451115' N	122° 46.39567369' W
Drop Point	DP-21	39° 56.29518085' N	122° 45.47968530' W
Drop Point	DP-22	39° 58.59263147' N	122° 44.77683831' W
Drop Point	DP-23	39° 43.13790537' N	123° 00.39426446' W
Drop Point	DP-24	40° 12.74750007' N	123° 08.38751846' W
Drop Point	DP-25	40° 10.55153418' N	123° 07.59077454' W
Drop Point	DP-26	40° 09.82850168' N	123° 08.04190836' W
Drop Point	DP-27	40° 08.34046993' N	123° 07.92594276' W
Drop Point	DP-28	39° 51.93256853' N	122° 59.25913114' W
Drop Point	DP-3	39° 52.62999995' N	122° 57.00200002' W
Drop Point	DP-4	39° 55.04199993' N	122° 40.71500000' W
Drop Point	DP-5	39° 53.60499992' N	122° 42.35200001' W
Drop Point	DP-6	39° 43.97999995' N	122° 50.59000001' W
Drop Point	DP-7	39° 42.95999995' N	122° 48.67000002' W
Drop Point	DP-8	39° 39.12106626' N	122° 48.31810510' W
Drop Point	DP-9	39° 38.56999997' N	122° 47.31999999' W
Helibase		39° 27.15335593' N	123° 22.39937908' W
Helispot	H-0	39° 22.32299993' N	122° 32.04799997' W
Helispot	H-1	39° 39.22115380' N	122° 43.03183576' W
Helispot	H-10	39° 31.49262605' N	122° 50.75554859' W
Helispot	H-11	39° 34.40695162' N	122° 42.16217459' W
Helispot	H-12	39° 27.74327405' N	122° 44.43034042' W
Helispot	H-13	39° 30.77931871' N	122° 46.41226647' W
Helispot	H-2	39° 43.02799995' N	122° 52.13199997' W
Helispot	H-4	39° 50.77699993' N	122° 57.87700001' W
Helispot	H-5	40° 06.83699995' N	123° 04.96399997' W
Helispot	H-7	39° 23.36699995' N	122° 43.89600004' W
Helispot	H-9	39° 47.49999995' N	122° 54.99999997' W

## Division/Group Assignment List (ICS 204)

Incident Name <b>August Complex</b>		Branch <b>I</b>	Division/Group <b>A</b>		
Operational Period 0700 – 1900		Date 09/09/2020			
<b>Operations Personnel</b>					
North Zone Ops	Dwight Snow	Division Supervisor	Rob Wood 9/12 / Robert Hoyle (T) 9/16		
Planning Ops	Jon Wallace / Aaron Gay (T)	Air Attack Sup. No.			
Branch Director	Mike Brunson / Tim Nutley (T)				
<b>Resources Assigned this Period</b>					
Strike Team/Task Force/ Resource Designator	LWD	Leader	# Persons	Drop Off PT./Time	Pick Up PT./Time
C-9 HC1 Eldorado	9/16	Ben Strahan	20		
E-34 ENG3 Fire Trax 357	9/15	Art Hatfield	3		
E-182 ENG3 DS Fire 14	9/8*	Robert Degnall	3		
E-494 ENG3 Carbondale and Rural FPD 83	9/19	Dean Perkins, Jr.	3		
E-517 ENG3 CA-MICC 8531	9/19	Kyle Bonham	5		
E-523 ENG3 MNF 344	9/19	Matthew Baskin	5		
E-525 ENG3 AZ-TON	9/21	Tyler McGovern	4		
E-521 ENG3 CA KNF 77	9/14	Stacie Cicairos	5		
E-522 ENG3 CA-SIFC 35	9/15	Scott Flynn	5		
E-93 ENG4 JD Forestry 2 O/S 9/7-9/8	9/22	Alberto Garcia	3		
E-200 ENG4 Castle Mountain	9/24	James Huckelba	3		
E-31 ENG5 Alaska Wildland Fire 51	9/24	Brian Terry	3		
E-130 ENG6 Alpine Wildfire 8	9/12	Jake Heckathorn	3		
E-191 ENG6 Williams Wildland Fire	9/14	Willie Newsome	3		
E-174 DOZ2 Kit Company	9/9*	Ike Thomason	1		
E-175 DOZ2 Jake Lovato Trucking	9/19	Jacob Lovato	1		
E-475 DOZ2 Mann's Dozer	9/13	Patrick Mann	1		
E-274 DOZ2 Duke's Equipment	9/14	Timothy Duke	2		
E-276 DOZ2 Trambley Construction	9/15	Frank Trambley	1		
E-277 DOZ2 K&B Timberworks	9/16	James Keller	2		
E-50 WT2 Lenihan 2	9/17	Tristian Heugal	1		
E-112 WT2 Dustbusters LLC	9/9*	Michael Edwards	1		
E-264 WT2 Tobiasson Water	9/23	Justin Rhodes	2		
E-3 MAST Diversified Resources	9/11	Scott Valesco	2		
E-373 MAST Allen's Water Tender Service	9/9*	Christy Price	1		
E-428 MAST Brad Ingram Construction	9/18	Brad Ingram	1		
O-695 TFLD	9/19	Brian Pippin	1		
O-626 TFLD	9/17	Brett Roberts	1		
O-626 TFLD(T)	9/17	Bill Bettencourt	1		
O-566 HEQB	9/17	Corey Farrell	1		
O-567 HEQB	9/16	Clay Cooper	1		
O-564 HEQB	9/11	Stephen Siemion	1		
O-573 HEQB(T)	9/14	Juan Palacios	1		
O-563 HEQB(T)	9/15	Randall McLain	1		
O-630 HEQB(T)	9/17	Russell Dean	1		
O-401 FMOD Pacific Ridge Felling Mod	9/12	Adam Miller	2		
O-403 FMOD Art of Felling Trees	9/19	Roy Hauser	2		
O-404 FMOD Jamison General Land Mgmt.	9/13	Lawrence Dolezal	2		

Incident Name <b>August Complex</b>	Branch <b>I</b>	Division/Group <b>A</b>
--	--------------------	----------------------------

Operational Period 0700 - 1900	Date 09/09/2020
--------------------------------	-----------------

O-505 FMOD Payette Tree Service	9/17	John Bellrose	2		
O-78 SOF2	9/10	Larry Connell	1		Anthony Peak Lookout
O-232 SOFR	9/13	Jeff Kerr	1		Anthony Peak Lookout
O-210 EMTF	9/11	Derek Leong	1		

**Control Operations/Work Assignments:**

- Assess situation and seek opportunities to reengage safely.
- Conduct inventory of damaged structures.

**Special Instructions:**

Use caution around snags and flag as needed for safety; Use caution when driving on roadways and on the fireline; Backhaul excessive equipment and trash. Follow all COVID protocols and precautions; READS will call DIVS when entering.

\*Extension request may be pending.

**Division/Group Communication Summary**

Function	Channel Name	RX Frequency N/W	RX Tone/NAC	TX Frequency N/W	TX Tone/NAC	Mode
COMMAND	CMD 4	172.6750	T4 / 136.5	163.0375	T4 / 136.5	
TACTICAL	NIFC T5	166.7250	T4 / 136.5	166.7250	T4 / 136.5	
AIR TO GROUND	CDF T15	159.2700	192.8	159.2700	192.8	

Prepared by RESL(T) Steverson Moffat	Approved by PSC1(T) Greg Sanders	Date 09/08/20	Time 2000
--------------------------------------	----------------------------------	---------------	-----------

## Division/Group Assignment List (ICS 204)

Incident Name <b>August Complex</b>				Branch <b>I</b>		Division/Group <b>C</b>	
Operational Period 0700 - 1900				Date 09/09/2020			
<b>Operations Personnel</b>							
North Zone Ops		Dwight Snow		Division Supervisor		K. Carpenter LWD 9/11 / Brian Johnson (T) LWD 9/9 T. Lanterman (T)	
Planning Ops		Jon Wallace / Aaron Gay (T)		Air Attack Sup No.			
Branch Director		Mike Brunson / Tim Nutley (T)					
<b>Resources Assigned this Period</b>							
Strike Team/Task Force/ Resource Designator		LWD	Leader	# Persons	Drop Off PT./Time	Pick Up PT./Time	
C-11	Mad River	9/16	Tad Hair	20			
C-98	T2IA Firestorm	9/13	Alex Rhea	20			
E-24	ENG3 Wildfire Support 316	9/25	Jonald Lowe	3	Will be O/S 9/10-9/11		
E-490	ENG3 Interior 3-7	9/20	John Tucker	3	O/S repairs. Return 9/13?		
E-13	ENG6 Smokin Ridge 311	9/26	Fred Deffer	4	Will be O/S 9/11-9/12		
E-511	ENG6 Rocky Mtn Fire & Timber	9/18	Trevor Scott	3			
E-512	ENG6 TGF Forestry and Fire	9/10	Anthony Longbucco	3			
E-534	ENG6 Bishop 005	9/19	John Mount	3			
E-48	DOZ2 Wycoff	9/16	Billy Wycoff	1			
E-275	DOZ2 Black Range	9/17	Timothy Pearson	1			
E-52	WT Dietz 106	9/16	Richard McGowan	2			
E-21	WTS2 Partridge Const 14	9/12	Warren Partridge	1			
O-301	TFLD	9/16	Ryan Shannahan	1			
O-614	TFLD(T)	9/17	Bjorn Troberg	1			
O-569	HEQB	9/17	Bryan Cordes	1			
O-568	HEQB	9/17	Ricardo Rubio	1			
O-572	HEQB(T)	9/11	Kyle Avesing	1			
O-235	FMOD Pacific Ridgeline	9/22	Gabriel Satela	2			
O-236	FMOD Tacoma Fallers	9/12	Tacoma Manuel				
O-511	FMOD Fallers Inc 1	9/17	Jerry Heinecke	2			
O-512	FMOD Fallers Inc 2	9/17	Kevin Reed	2			
O-78	SOF2	9/9	Larry Connell	1		Anthony Peak Lookout	
O-232	SOFR	9/13	Jeff Kerr	1		Anthony Peak Lookout	
O-318	EMTF	9/16	John Buchan	1			
<b>Control Ops/Assignments:</b>							
<ul style="list-style-type: none"> <li>Assess situation and seek opportunities to reengage safely.</li> </ul>							
<b>Special Instructions:</b> Use caution around snags and flag as needed for safety. Use caution when driving on roadways and on the fireline. Backhaul excessive equipment and trash. Follow all COVID protocols and precautions. READS will call DIVS when entering. *Extension?							
<b>Division/Group Communication Summary</b>							
Function	Channel Name	RX Frequency N/W	RX Tone/NAC	TX Frequency N/W	TX Tone/NAC	Mode	
COMMAND	CMD 4	172.6750	T4 / 136.5	163.0375	T4 / 136.5		
TACTICAL	NIFC T6	166.7750	T4 / 136.5	166.7750	T4 / 136.5		
AIR TO GROUND	CDF T15	159.2700	192.8	159.2700	192.8		
Prepared by RESL(T) Steverson Moffat			Approved by PSC1(T) Greg Sanders			Date 09/08/20	Time 2000

## Division/Group Assignment List (ICS 204)

Incident Name <b>August Complex</b>			Branch <b>I</b>		Division/Group <b>D</b>	
Operational Period 0700 - 1900			Date 09/09/2020			
<b>Operations Personnel</b>						
North Zone Ops		Dwight Snow		Division Supervisor		Howard Deets / K. Valdiviez LWD 9/10
Planning Ops		Jon Wallace / Aaron Gay (T)		Air Attack Sup No.		
Branch Director		Mike Brunson / Tim Nutley (T)				
<b>Resources Assigned this Period</b>						
Strike Team/Task Force/ Resource Designator		LWD	Leader	Number Persons	Drop Off PT./Time	Pick Up PT./Time
C-64 IHC Big Bear		9/10	Howard Deets	20		
C-93 HC2 OC 22		9/8*	Rex Sundstrom	20		
E-494 ENG3 Carbondale and Rural FPD 83		9/19	Dean Perkins	3		
E-519 ENG3		9/15	Casey Hoffman	4		
E-195 ENG6 DB Jet		9/24	Robert Chandler	3		
E-15 ENG6 Texas Fire Service 55		9/10	Carlos Magana	3		
E-196 ENG6 SE Forest Resources		9/12	Steve Guckian	2		
E-192 ENG6 Arkansas 631		9/10	Kory Garrie	3		
E-527 ENG6 AZ-APJ		9/21	Brian Logsdon	3		
E-528 ENG6		9/21	Chuck Newberry	3		
E-529 ENG6 AZ-A3S		9/21	Todd Weverka	3		
E-530 ENG6 AZ-PTP (Check in pending)		-		-		
E-531 ENG6 Bishop Enterprises		9/15	Eugene Weasel, Sr.	3		
E-533 ENG6 Firestorm Wildland Fire		9/21	Joshua Bradley	3		
E-535 ENG6 AZ-GOR		9/21	James Bell	3		
E-536 ENG6 El Malpais NPS		9/21	Lafe Sackett	3		
E-173 DOZ2 Tough Company 02		9/8*	Jeremy Todd	2	Crew swap planned.	
E-172 DOZ2 D17 Ben Trucking		9/8*	Arnie Torres	2	Crew swap planned.	
E-18 DOZ2 Rosevear LLC		9/10	Carl Steinmann	2		
E-270 DOZ2 CM DOZ		9/9*	Steven Edsall	2	Crew swap planned.	
E-271 DOZ2 Batte Enterprises		9/26	Matt Lasiter	2	Crew swap planned.	
E-498 WTT2 Grayback Forestry		9/18	Josh Miner	1		
O-337 TFLD(T)		9/10	Bradly Taylor	1		
O-380 HEQB		9/16	Kelley Wyman	1		
O-342 STEQ		9/10	Trent Duncan	1		
O-232 SOFR2		9/13	Steven Counts	1		
O-502 EMPF		9/13	Shawn Clark	1		
<b>Control Operations/Work Assignments:</b>						
<ul style="list-style-type: none"> <li>Continue burnouts along the M22 road. Hold, patrol, mop up.</li> </ul>						
<b>Special Instructions</b>						
(1) Use caution around snags and flag as needed for safety; use caution when driving on roadways and on the fire line. (2) Follow all COVID protocols and precautions. (3) READS will call DIVS when entering. <span style="float: right;">Extension request may be pending.</span>						
<b>Division/Group Communication Summary</b>						
Function	Channel Name	RX Frequency N/W	RX Tone/NAC	TX Frequency N/W	TX Tone/NAC	Mode
COMMAND	CMD 3	170.6875	T4 / 136.5	166.5750	T4 / 136.5	
TACTICAL	NIFC T1	168.0500	T4 / 136.5	168.0500	T4 / 136.5	
AIR TO GROUND	CDF T15	159.2700	192.8	159.2700	192.8	
Prepared by RESL(T) Steverson Moffat			Approved by PSC1(T) Greg Sanders		Date 09/08/20	Time 2000

## Division/Group Assignment List (ICS 204)

Incident Name <b>August Complex</b>			Branch <b>II</b>		Division/Group <b>D</b>	
Operational Period 0700 - 1900			Date 09/09/2020			
<b>Operations Personnel</b>						
North Zone Ops	Dwight Snow		Division Supervisor		Howard Deets / K. Valdiviez LWD 9/10	
Planning Ops	Jon Wallace / Aaron Gay (T)		Air Attack Sup No.			
Branch Director	Mike Brunson / Tim Nutley (T)					
<b>Resources Assigned this Period</b>						
Strike Team Alpha	LWD	Leader		# Persons	Drop Off PT./Time	Pick Up PT./Time
STLM	9/25	J. Platt		1		
STLM(T)	9/25	T. Piehl		1		
STML	9/25	CPT T. David / 1SG G. Carrasquillo		2		
Rugged 1	9/25	N. Biedscheid / J. Bybee / 1LT Catalano / SFC DeRosa		22		
Rugged 2	9/25	C. Brown / D. Needham / 1LT Collings / SFC Miles		22		
Rugged 3	9/25	P. Ahrensbrak / J. Pace / 1LT Fromm / SFC Zizelman		22		
Billings IA Alpha 1	9/25	P. Tangen		5		
STLM	9/25	J. Platt		1		
<b>Control Operations/Work Assignments</b>						
<ul style="list-style-type: none"> <li>Work closely with DIVS to accomplish objectives for the 09 September 2020 operational period.</li> </ul>						
<b>Special Instructions:</b>						
Use caution around snags and flag as needed for safety; Use caution when driving on roadways and on the fireline; Backhaul excessive equipment and trash. Follow all COVID protocols and precautions. Contact READ for locations of naturally occurring asbestos. READS will call DIVS when entering. READS will call DIVS when entering.						
<b>Division/Group Communication Summary</b>						
Function	Channel Name	RX Frequency N/W	RX Tone/NAC	TX Frequency N/W	TX Tone/NAC	Mode
COMMAND	CMD 6	170.0500	T4 / 136.5	167.0750	T4 / 136.5	
TACTICAL	NIFC T1	168.6000	T4 / 136.5	168.6000	T4 / 136.5	
AIR TO GROUND	A/G TAC	172.3500		172.3500		
Prepared by RESL(T) Steverson Moffat			Approved by PSC1(T) Greg Sanders		Date 09/08/20	Time 2000

## Division/Group Assignment List (ICS 204)

Incident Name <b>August Complex</b>		Branch <b>II</b>		Division/Group <b>T</b>		
Operational Period 0700 - 1900		Date 09/09/2020				
<b>Operations Personnel</b>						
South Zone Ops	Derrick Moore	Division/Group Supervisor	Rocky Beery 9/17 / <i>Frank Alves (T) -IA-</i> 9/10 Aaron Radford (T)			
Planning Ops	Jon Wallace / Aaron Gay (T)	Air Attack Supervisor No.				
Branch Director	Michael Womack / Kerry Clark (T)					
<b>Resources Assigned this Period</b>						
Strike Team/Task Force/ Resource Designator	LWD	Leader	# Persons	Drop Off PT./Time	Pick Up PT./Time	
E-187 ENG3 Outback Fire	9/24	Lance Wolleboek	4	O/S 9/9-9/10 Return 9/11		
E-39 ENG3 Shiloh 215	9/18	Ron Thalacker	3			
<b>E-523 ENG3 MNF 344 -IA-</b>	9/19	Matt Baskin	3			
E-518 ENG3 CA-MICC 64	9/19	Frank Bojorquez	5			
E-489 ENG3 Big Red Altergott 31	9/19	Adam Altergott	3			
E-517 ENG3 CA-MICC 8531	9/19	Kyle Bonham	5			
<b>E-524 ENG3 Modoc 34 -IA-</b>	9/19	Richard Trotts	5			
E-513 ENG4 J3 Contracting	9/13	Alvin Klotz	3			
E-12 ENG6 Clearwater	9/22	Paul Shultz	3			
E-11 ENG6 Sundance	9/19	Matt Abbe	3			
E-194 ENG6 Stark Corporation (Night Ops)	<del>9/27</del>	Tommy Pavao <i>9/26</i>	3			
E-510 ENG6 Duluth INTL E-713 (Night Ops)	9/18	Clayton Rakes	4			
E-515 ENG6 Twin Lakes 56 (Night Ops)	9/11	Ryan Mattila	2			
E-17 DOZ2 Humphrey	9/9*	Ron Humphrey	2			
<b>E-425 DOZ2 MNF3 -IA-</b>	9/12	Derek Lamb	1			
E-135 DOZ2 Dodge Boys Excavating	9/9*	Jeff Werry	1			
E-27 WT Precision Towing 36	9/13	Larry Jensen	1			
E-115 WT Outdoor Vac Services	9/8*	David Antley	2			
E-542 WTS3 TRG Equipment	9/20	Randy Jones	1			
E-427 SKD2 Coastal Mountain Timber	9/17	Joel Alter	3			
O-366 TFLD	9/27	Jason Wickhizer	1	RR 9/12-9/13		
O-360 TFLD (Night Ops)	9/11	Dale Woitas	1			
O-772 TFLD(T)	9/10	Jonathan Mann	1			
O-397 FMOD God and Country	9/13	William Ries	2			
O-503 FMOD Swedberg Contracting	9/17	Justin Foss	2			
O-505 FMOD Payette Tree Service	9/17	John Bellrose	2			
O-504 FMOD White Horse Forestry	9/18	Ronald White	2			
O-632 SOFR	9/11	Jeff Henderson	1			
O-144 SOFR(T)	9/11	Lem Johnson	1			
O-324 EMPF	9/16	John Moody	1			
<b>Control Operations/Work Assignments:</b> Assess situation and seek opportunities to reengage safely. Engage all Strike Teams Alpha and Bravo if conditions are favorable. Assign chippers from Staging Group if Rugged Crews can engage in DIV T.						
<b>Special Instructions-</b> Contact READ for locations of naturally occurring asbestos. READS will call DIVS when entering.						
<b>Division/Group Communication Summary</b>						
Function	Channel Name	RX Frequency N/W	RX Tone/NAC	TX Frequency N/W	TX Tone/NAC	Mode
COMMAND	CMD 6	170.0500	T4 / 136.5	167.0750	T4 / 136.5	
TACTICAL	NIFC T3	168.6000	T4 / 136.5	168.6000	T4 / 136.5	
AIR TO GROUND	A/G TAC	172.3500		172.3500		
Prepared by RESL(T) Steverson Moffat		Approved by PSC1(T) Greg Sanders		Date 09/08/20		Time 2000



## Division/Group Assignment List (ICS 204)

Incident Name <b>August Complex</b>			Branch <b>II</b>	Division/Group <b>T</b>		
Operational Period 0700 - 1900			Date 09/09/2020			
<b>Operations Personnel</b>						
South Zone Ops	Derrick Moore		Division/Group Supervisor	Rocky Beery 9/17 / <b>Frank Alves (T)</b> -IA- 9/10 Aaron Radford (T)		
Planning Ops	Jon Wallace / Aaron Gay (T)		Air Attack Supervisor No.			
Branch Director	Michael Womack / Kerry Clark (T)					
<b>Resources Assigned this Period</b>						
Strike Team Bravo	LWD	Leader	# Persons	Drop Off PT./Time	Pick Up PT./Time	
STLM	9/25	Wiedow	1			
STLM	9/25	Rooper	1			
STML	9/25	CPT Watts / 1SGT King	2			
Rugged 4	9/25	Cordell / Hahn / 2LT Cooper	22			
Rugged 5	9/25	Lucer / Crowell / 2LT Penninger	22			
Rugged 6	9/25	Orsen / Allen / 2LT Barton	22			
Billings IA Bravo 2	9/25	Lorix	5			
SOFR	9/25	J. Drazinski	1			
<b>Control Operations/Work Assignments</b>						
<ul style="list-style-type: none"> <li>Work closely with DIVS to accomplish objectives for the 09 September 2020 operational period.</li> </ul>						
<b>Special Instructions:</b>						
Use caution around snags and flag as needed for safety; Use caution when driving on roadways and on the fireline; Backhaul excessive equipment and trash. Follow all COVID protocols and precautions. Contact READS for locations of naturally occurring asbestos. READS will call DIVS when entering. READS will call DIVS when entering.						
<b>Division/Group Communication Summary</b>						
Function	Channel Name	RX Frequency N/W	RX Tone/NAC	TX Frequency N/W	TX Tone/NAC	Mode
COMMAND	CMD 6	170.0500	T4 / 136.5	167.0750	T4 / 136.5	
TACTICAL	NIFC T3	168.6000	T4 / 136.5	168.6000	T4 / 136.5	
AIR TO GROUND	A/G TAC	172.3500		172.3500		
Prepared by RESL(T) Steverson Moffat			Approved by PSC1(T) Greg Sanders		Date 09/08/20	Time 2000

## Division/Group Assignment List (ICS 204)

<b>Incident Name</b> <b>August Complex</b>			<b>Branch</b> <b>II</b>		<b>Division/Group</b> <b>V</b>	
<b>Operational Period</b> 0700 - 1900			<b>Date</b> 09/09/2020			
<b>Operations Personnel</b>						
<b>South Zone Ops</b>		Derrick Moore		<b>Division/Group Supervisor</b>		Shawn Nagle / Moor (T) LWD 9/11
<b>Planning Ops</b>		Jon Wallace / Aaron Gay (T)		<b>Air Attack Supervisor No.</b>		
<b>Branch Director</b>		Michael Womack / Kerry Clark (T)				
<b>Resources Assigned this Period</b>						
<b>Strike Team/Task Force/ Resource Designator</b>		<b>LWD</b>	<b>Leader</b>	<b># Persons</b>	<b>Drop Off PT./Time</b>	<b>Pick Up PT./Time</b>
E-179 ENG3 Treasure Valley 3491		9/20	John Hovey	3		
E-520 ENG3 CA-YICC 326		9/14	Kevin Tkoch	3		
E-185 ENG6 Windswept 604		9/24	Chris Schiuefelbein	3	O/S 9/9-9/10 Return 9/11	
E-197 ENG6 Bird Dog Fire		9/12	Jesse Schmidt	3		
E-16 ENG6 Criddle 60		9/19	Paul Criddle	3		
E-273 DOZ2 STF 52		9/11	Craig Martin	2		
E-136 DOZ2 Westland		9/18	Gary Quinones	1		
E-281 DOZ2 North State		9/18	George Poe	1		
E-116 WTS2 Rocky Point 101		9/24	Shawn Shelevy	1	O/S 9/8-9/9 Return 9/10	
E-262 WTS1		9/15	Dave Pierce	1		
E-539 WTT2		9/19	Jordan Azbill	1		
E-273.1 TFLD(T)		9/11	Anthony Maciel	1		
O-398 FMOD North Zone Fallers		9/12	Bill Smith	2		
O-399 FMOD Alaska Cutter 1		9/19	James LeClair	2		
O-632 SOFR		9/11	Jeff Henderson	1		
O-144 SOFR(T)		9/11	Lem Johnson	1		
O-324 EMPF		9/18	Ryan Howard	1		
<b>Control Operations/Work Assignments:</b> Assess situation and seek opportunities to reengage safely. .						
<b>Special Instructions:</b> Use caution around snags and flag as needed for safety; use caution when driving on roadways and on the fire line; backhaul excessive equipment and trash. Follow all COVID protocols and precautions. Contact READ for locations of naturally occurring asbestos. READS will call DIVS when entering. <span style="float: right;">*Extension may be request pending</span>						
<b>Division/Group Communication Summary</b>						
<b>Function</b>	<b>Channel Name</b>	<b>RX Frequency N/W</b>	<b>RX Tone/NAC</b>	<b>TX Frequency N/W</b>	<b>TX Tone/NAC</b>	<b>Mode</b>
COMMAND	CMD 6	170.0500	T4 / 136.5	167.0750	T4 / 136.5	
TACTICAL	NIFC T7	168.2500	T4 / 136.5	168.2500	T4 / 136.5	
AIR TO GROUND	A/G TAC	172.3500		172.3500		
Prepared by RESL(T) Steverson Moffat		Approved by PSC1(T) Greg Sanders			Date 09/08/20	Time 2000

## Division/Group Assignment List (ICS 204)

Incident Name <b>August Complex</b>			Branch <b>IV</b>		Division/Group <b>O</b>	
Operational Period 0700 - 1900			Date 09/09/2020			
<b>Operations Personnel</b>						
South Zone Ops	Derrick Moore		Division Supervisor	Sinkovitz 9/11 / Bowser (T) LWD 9/19		
Planning Ops	Jon Wallace / Aaron Gay (T)		Air Attack Sup No.			
Branch Director	James Sullivan					
<b>Resources Assigned this Period</b>						
Strike Team/Task Force/ Resource Designator	LWD	Leader	Number Persons	Drop Off PT./Time	Pick Up PT./Time	
C-100 IHC Valyermo	9/15	Matthew Ramstead	20			
E-183 ENG3 Archer Mountain 15	9/13	Tom Hatton	3			
E-390 ENG3 KNF E-378 (Night Ops)	9/12	Ben Grotting	5			
E-492 ENG3 Platte Valley FPD 3733	9/20	Alex Haak	3			
E-480 ENG3 MNF 42	9/17	Mark Labrash	5			
E-198 ENG6 Wildlands 23	9/12	Darryn Warner	3			
E-387 ITAC3 FS TF8	9/12	Augustin Rodriguez	26			
E-562 DOZ2 (Check in pending)	-		-			
E-455 SKG1 Chapman	9/16	Chapman	1			
O-752 TFLD(T)	9/22	Jeffrey Corser	1			
O-732 HEQB	9/20	Phillip Hoover	1			
O-400 FMOD Kyle Jackson Tree Service	9/13	Kyle Jackson	2			
O-510 FMOD Cut Rite Inc.	9/16	Troy Otto	2			
E-407 CHIP Grayback Forestry	9/14	Jared Cournoyer	2			
O-79 SOF2	9/9	Tommy Hawkins	1			
O-149 SOFR(T)	9/12	Brian Plume	1			
O-326 EMPF (Day Ops)	9/10	Cody Bennett	1			
O-626 EMTF (Night Ops)	9/17	Brett Roberts	1			
O-323 EMPF (Night Ops)	9/16	Rick Bostian	1			
Control Operations/Work Assignments:						
<ul style="list-style-type: none"> <li>• Actively implement structure protection for the communities to the north of Lake Pillsbury.</li> <li>• Utilize Strike Team Charlie to support operations.</li> </ul>						
Special Instructions: Use caution around snags and flag as needed for safety; use caution when driving on roadways and on the fire line; backhaul excessive equipment and trash. Follow all COVID protocols and precautions; READS will call DIVS when entering.						
<b>Division/Group Communication Summary</b>						
Function	Channel Name	RX Frequency N/W	RX Tone/NAC	TX Frequency N/W	TX Tone/NAC	Mode
COMMAND	CMD 2	170.4125	T4 / 136.5	165.9625	T4 / 136.5	
TACTICAL	NIFC T6	166.7750	T4 / 136.5	166.7750	T4 / 136.5	
AIR TO GROUND	A/G TAC	172.3500		172.3500		
Prepared by RESL(T) Steverson Moffat			Approved by PSC1(T) Greg Sanders		Date 09/08/20	Time 2000

## Division/Group Assignment List (ICS 204)

Incident Name <b>August Complex</b>			Branch <b>IV</b>		Division/Group <b>O</b>	
Operational Period 0700 - 1900			Date 09/09/2020			
Operations Personnel						
South Zone Ops	Derrick Moore		Division Supervisor	Sinkovitz 9/11 / Bowser (T) LWD 9/19		
Planning Ops	Jon Wallace / Aaron Gay (T)		Air Attack Sup No.			
Branch Director	James Sullivan					
Resources Assigned this Period						
Strike Team Charlie	LWD	Leader	Number Persons	Drop Off PT./Time	Pick Up PT./Time	
STLM	9/25	W. Palin	1			
STLM	9/25	T. Hancock	1			
STML	9/25	CPT Ketchum	1			
Rugged 7	9/25	M. Mueller / R. McCullough / 1LT Habiger	22			
Rugged 8	9/25	B. Johnson / 1LT Stacey	21			
Rugged 9	9/25	T. House / L. Kupfer / 2LT Campos	22			
Rugged 10	9/25	T. Wiltse / L. Weaver / 1LT Stearus	22			
Billings IA Alpha 2	9/25	D. Stark	4			
Billings IA Bravo 2	9/25	K. Zimmer	4			
<b>Control Operations/Work Assignments:</b>						
<ul style="list-style-type: none"> <li>Work closely with Division Supervisors to implement work assignments for the 9 September 2020 operational period.</li> </ul>						
<b>Special Instructions:</b>						
<ul style="list-style-type: none"> <li>Use caution around snags and flag as needed for safety; use caution when driving on roadways and on the fireline; backhaul excessive equipment and trash. Follow all COVID protocols and precautions; READS will call DIVS when entering.</li> <li>SOFRs will maintain contact with resources as they transition along the control lines between DIV O and DIV R.</li> </ul>						
Division/Group Communication Summary						
Function	Channel Name	RX Frequency N/W	RX Tone/NAC	TX Frequency N/W	TX Tone/NAC	Mode
COMMAND	CMD 2	170.4125	T4 / 136.5	165.9625	T4 / 136.5	
TACTICAL	NIFC T6	166.7750	T4 / 136.5	166.7750	T4 / 136.5	
AIR TO GROUND	A/G TAC	172.3500		172.3500		
Prepared by RESL(T) Steverson Moffat		Approved by PSC1(T) Greg Sanders			Date 09/08/20	Time 2000

## Division/Group Assignment List (ICS 204)

Incident Name <b>August Complex</b>			Branch <b>IV</b>		Division/Group <b>R</b>	
Operational Period 0700 - 1900			Date 09/09/2020			
<b>Operations Personnel</b>						
South Zone Ops		Derrick Moore		Division Supervisor		Warlick / Springstead (T) 9/9
Planning Ops		Jon Wallace / Aaron Gay (T)		Air Attack Sup No.		
Branch Director		James Sullivan				
<b>Resources Assigned this Period</b>						
Strike Team/Task Force/ Resource Designator		LWD	Leader	# Persons	Drop Off PT./Time	Pick Up PT./Time
E-33 ENG3 J3 Contracting 9 (Night Ops)*		9/15	Ryan Mitchell	3		
E-491 ENG3 Spearfish Engine 3-31		9/18	Bill Wenzel	3		
E-23 ENG3 Spence Industrial		9/22	Galen Pawson	3		
E-375 ENG6 HB Forestry		9/7	Hartman	3		
E-258 ENG6 Rocky Point		9/21	Flores	3		
E-199 ENG6 Wildland Fire Services (Night Ops)		9/19	David Hogrefe	3		
E-509 ENG6 Caye Wildfire EVCS (Night Ops)		9/18	-		(Check-in pending)	
E-511 ENG6 Rocky Mtn Fire & Timber (Night Ops)		9/18	Trevor Scott	3		
E-512 ENG6 TGF Forestry and Fire (Night Ops)		9/17	Anthony Longbucco	3		
E-563 ENG6 Cloquet E-712		9/10	David Mennes	4		
E-532 ENG6 TGF Forestry and Fire		9/10	Curt Timmer	3		
E-564 ENG6 Backus E-714		9/10	Bennett Nelson	4		
E-257 DO22 Mobley Construction		9/12	Cody Donoho	2		
E-508 WTS2 Dustbusters		9/20	Greg Holt	1		
O-705 TFLD		9/22	Christopher Friar	1		
O-694 TFLD (T)		9/21	Jason Martin	1		
O-507 FMOD Firefallers		9/17	Mark Hitson	2		
<del>O-511 FMOD Fallers Inc.</del>		<del>9/17</del>	<del>Caleb Denman</del>	<del>2</del>	<i>IN DIV C</i>	
<del>O-512 FMOD Fallers Inc</del>		<del>9/17</del>	<del>Ronald Cox</del>	<del>2</del>	<i>IN DIV C</i>	
O-79 SOF2		9/9	Tommy Hawkins	1		
O-149 SOFR(T)		9/12	Brian Plume	1		
O-329 EMPF		9/9*	Kevin Klytta	1		
O-626 EMTF (Night Ops)		9/17	Brett Roberts	1		
O-323 EMPF (Night Ops)		9/16	Rick Bostian	1		
<p><b>Control Operations/Work Assignments:</b> Scout and assess possibilities for indirect line construction in Elk Creek drainage and Sanhedrin Wilderness.</p> <p><b>Special Instructions:</b> Use caution around snags and flag as needed for safety; use caution when driving on roadways and on the fire line; backhaul excessive equipment and trash. Follow all COVID protocols and precautions; READS will call DIVS when entering.</p>						
<b>Division/Group Communication Summary</b>						
Function	Channel Name	RX Frequency N/W	RX Tone/NAC	TX Frequency N/W	TX Tone/NAC	Mode
COMMAND	CMD 2	170.4125	T4 / 136.5	165.9625	T4 / 136.5	
TACTICAL	NIFC T1	168.0500	T4 / 136.5	168.0500	T4 / 136.5	
AIR TO GROUND	A/G TAC	172.3500		172.3500		
Prepared by RESL(T) Steverson Moffat		Approved by PSC1(T) Greg Sanders			Date 09/08/20	Time 2000

## Division/Group Assignment List (ICS 204)

Incident Name <b>August Complex</b>			Branch		Group <b>ROADS</b>	
Operational Period 0700 – 1900			Date 09/09/2020			
<b>Operations Personnel</b>						
Logs Chief		Chris Alford		Group Supervisor		Cesar Avilla
Ground Support		Randy Chapin		Air Attack Sup. No.		
<b>Resources Assigned this Period</b>						
Resource Designator	LWD	Leader	# Persons	Drop Off PT./Time	Pick Up PT./Time	
E-398 GRD Billy Wycoff	9/13	-	1			
E-399 GRD Billy Wycoff	9/13	-	1			
E-474 GRD	x			(Check-in pending)		
E-20 WT2 Warren Partridge	9/19	Laurey Partridge	1			
<del>E-105 WT2 Hurlimann</del>	<del>9/21</del>	<del>Mark Hurlimann</del>	<del>1</del>			
<del>E-110 WTS2 Johnson</del>	<del>9/21</del>	<del>Matt Johnson</del>	<del>1</del>			
E-111 WT2 Warren Partridge	9/23	Christina Partridge	1			
E-114 WT2 CD Tool	9/8	John Bronkhurst	1			
E-265 WT2 Cattlelack Ranch	9/15	Joey Carnation	1			
E-374 WT2 Willmore AG	9/10	Trevor Geiger	1			
E-461 WT2 North State Heavy Equip	9/21	Ron Friel	1			
E-462 WT2 Bay Area Water	9/17	Marcus Lemus	1			
E-463 WT2 Bay Area Water	9/17	John Prince	1			
E-464 WT2 Harris Emergency	9/17	Bruce Johnson	1			
E-476 WT2 Santaquin VFD	9/17	Scott Bernards	1			
E-477 WT2	9/17	Mark Dauer	1			
E-478 WT2 Allied Water	9/15	Tom Wriighthouse	1			
E-497 WT2	9/18	Tami Quinones	1			
E-507 WT2 Owe Equipment and Trucking	9/19	Robert Owen	1			
E-540 WT2 Daniauskus Precision	9/19	Gregory Carter	1			
<b>Control Operations/Work Assignments:</b> <ul style="list-style-type: none"> <li>Follow directions provided by Ground Support for the 9 September 2020 Operational Period.</li> <li>Provide dust abatement for Stonyford Base Camp.</li> </ul>						
<b>Special Instructions:</b> Use caution when driving on roadways. Watch for snags. Maintain situational awareness of surroundings and fire activity. Follow all COVID protocols and precautions.						
<b>Division/Group Communication Summary</b>						
Function	Channel Name	RX Frequency N/W	RX Tone/NAC	TX Frequency N/W	TX Tone/NAC	Mode
COMMAND	CMD 4	172.6750	T4 / 136.5	163.0375	T4 / 136.5	
TACTICAL	NIFC T6	166.7750	T4 / 136.5	166.7750	T4 / 136.5	
AIR TO GROUND	CDF T15	159.2700	192.8	159.2700	192.8	
Prepared by RESL(T) Steverson Moffat		Approved by PSC1(T) Greg Sanders			Date 09/08/20	Time 2000

Division/Group Assignment List (ICS 204)

Incident Name <b>August Complex</b>	Branch	Group <b>STAGING</b>
--	--------	-------------------------

Operational Period 0700 - 1900	Date 09/09/2020
--------------------------------	-----------------

**Operations Personnel**

Planning Ops	Jon Wallace / Aaron Gay (T)	Group Supervisor	
--------------	-----------------------------	------------------	--

**Resources Assigned this Period**

Strike Team/Task Force/ Resource Designator	LWD	Leader	Number Persons	Drop Off PT./Time	Pick Up PT./Time
E-408 CHIP GE Forestry 1 (not checked in)	9/14	Corbin Anderson	2		
E-410 CHIP Archer Mountain Enterprises	9/15	Justus Barton	2		
E-411 CHIP Blue Sky Tree	9/16	Dylan Badgely	2		
E-412 CHIP GE Forestry 2 (not checked in)	9/17	Jess Raper	2		
E-414 CHIP Harris Crew	9/14	Butch Sunkler	2		
E-569 ENG6 NJ-NJS B-23 (Crew swap in progress)	-		2		
E-570 ENG6 NJ-NJS C-10 (Crew swap in progress)	-		2		
<del>O-555 SOFR</del>	<del>9/14</del>	<del>Jason Jones</del>	<del>1</del>		
<del>O-329 EMPP</del>	<del>9/9*</del>	<del>Kevin Klytta</del>	<del>1</del>		
<i>+1-406 FROM V</i>					
<i>+2-408 FROM V</i>					

STAY HOPKINS  
RZ

Control Operations/Work Assignments:

- Stage at Stonyford Base Camp pending assignment.

Special Instructions:

**Division/Group Communication Summary**

Function	Channel Name	RX Frequency N/W	RX Tone/NAC	TX Frequency N/W	TX Tone/NAC	Mode
COMMAND						
TACTICAL						
AIR TO GROUND						

## Division/Group Assignment List (ICS 204)

Incident Name <b>August Complex</b>			Branch		Group <b>READs</b>	
Operational Period 0700 - 1900			Date 09/09/2020			
<b>Operations Personnel</b>						
Lead Read	Tom DeMeo					
<b>Resources Assigned this Period</b>						
REAF/READ	LWD	Leader	Number Persons	Drop Off PT./Time	Pick Up PT./Time	
O-129 REAF	9/21	Sarah Ridenour-Chamberlin	1	DIV D		
O-392 REAF	9/11	Jackie Beidl	1	DIV D		
O-421 READ	9/10	Derek Eysenbach	1	DIVS A / C		
O-494 READ	9/19	Matt Nourmohamadian	1	DIV R		
O-495 REAF(T)	9/16	Peter Anderer	1	DIV R		
O-519 REAF	9/13	Jason Martin	1	DIVS T / V		
O-553 READ	9/7	Lance Sargent	1	DIV R		
O-621 REAF(T)	9/17	Lauren Hoyle	1	DIVS T / V		
O-622 BLM REAF	9/20	Jesse Irwin	1	DIV R / BLM		
O-633 REAF	9/20	Mike Dolan	1	DIV R		
O-100 REAF	9/23	Radoslaw Glebocki	1	DIVS A / C		
O-317 THSP	9/23	Jason Cushman	1	DIVS A / C		
O-720 REAF	9/12	Anna Plum	1	Hopkins Fire		
O-721 REAF	9/9	Matthew Padilla	1	Hopkins Fire		
<b>Control Operations/Work Assignments:</b>						
<ul style="list-style-type: none"> <li>• Advise DIVS about resources of concern within their assigned division's area of responsibility.</li> <li>• Monitor suppression activities, as necessary, during and after implementation.</li> <li>• Facilitate suppression activities as possible.</li> </ul>						
<b>Special Instructions:</b>						
<ul style="list-style-type: none"> <li>• Refer to 205s in IAP for command channel frequencies for each DIV.</li> <li>• Call DIVS when entering.</li> </ul>						
<b>Division/Group Communication Summary</b>						
Function	Channel Name	RX Frequency N/W	RX Tone/NAC	TX Frequency N/W	TX Tone/NAC	Mode
COMMAND						
TACTICAL						
AIR TO GROUND						
Prepared by RESL(T) Steverson Moffat		Approved by PSC1(T) Greg Sanders			Date 09/08/20	Time 2000



**AIR OPERATIONS SUMMARY**

ICS 220

Prepared By: Mike Mowery

Prepared Date: 9/08/2020

Prepared Time:1800

1. INCIDENT NAME: August Complex	2. OPS PERIOD DATE: 9/09/2020	START TIME: 0700	END TIME: 1930	SUNRISE: 0644	SUNSET: 1928
-------------------------------------	----------------------------------	---------------------	-------------------	------------------	-----------------

3. REMARKS (Safety Notes, Hazards, Air Operations Special Equipment, etc.): Track all dip site locations/number of dips/gallons taken. Track all drop locations/number of drops/gallons dropped. All GPS data to be collected in DEGREES, MINUTES, DECIMAL MINUTES format. Avoid Aerial Application of retardant/foam/agent within 300' of waterways, bodies of water, etc. If Retardant/foam/agent is dropped within these areas, immediately notify the AOBD and provide the following information: Lat/Long, estimated number of gallons and a map detailing the area. CAUTION: POWERLINES AND SMOKE DIP SITES: No dipping out of Eel River and Black Butte Creek	4. Helibase Information: Orland Helibase 39 43.16 122 08.48  Willits Helibase 39 27.04 123 22.3  Stonyford Cargo (H-0) 39 22.32 122 34.04	5. TFR's: 6 point polygon  Altitude 12,000 ft.  NOTAM # 0/5450  Frequency: 124.2250 <a href="http://tfr.faa.gov">http://tfr.faa.gov</a>
---	---	--

## SOUTH ZONE AIR OPERATIONS

6. PERSONNEL	NAME	PHONE #	7. FREQUENCIES	RX	TX	8. Medevac: Copter 4 @ Redding on request ALS Hoist. 24 hrs. Request through Dispatch on Command repeater—Lat/Long and Vis.
AOBD	Mike Mowery	870-615-0287	Air Tactics FW	172.4500	172.4500	AIRTANKERS- order thru ATGS
AOBD-t	Mike O'Leary	239-336-9789	Rotor Victor-Primary Rotor Secondary	120.8750 124.2250	120.8750 124.2250	HLCO: Will use available helicopter as platform or fixed wing for ATGS
ASGS	Bob Yeager	318-613-3683	Command 4 Repeater Linked	172.6750 Tone: T4 136.5	163.0375 Tone: T4 136.5	
Willits Helibase	Kenon Smith	530-559-5667	A/G Tactical-South	172.3500	172.3500	VLATs, Heavy Air tankers and SEATs as assigned.
Orland Helibase	Joel Torrez	530-598-9323	A/G Command	168.3375	168.3375	
ATGS	Rick Thompson	970-209-6989	TOLC	172.1375	172.1375	
HLCO			CALCORD Calif. Air Ambulance	156.0750 Tone 156.7 (T6)	156.0750 Tone 156.7 (T6)	Missions: Recon, Buckets, Retardant, Medevac, Air Attack, Jumpers/Paracargo Initial Attack w/in TFR, PSD w/ UAS Repeater placement and maintenance
			MNF Fire Net	171.5500	164.5000 T 1 2 5 6 9	
N911HN Copter 4 Hoist	Glenn Dupont	805-284-1848	Air Guard	168.6250 Tone 110.9	168.6250 No Tone	

**NORTH ZONE AIR OPERATIONS**

6. PERSONNEL	NAME	PHONE #	7. FREQUENCIES	RX	TX
AOBD	Greg Bradshaw	949-887-2841	A/G Tactical-North	159.2700 Tone 192.8	159.2700 Tone 192.8
HLCO	Byron Vance	530-520-8651	A/G Command	168.3375	168.3375
HLCO	Tim Stepanovich	530-708-2718	Air Tactics	164.1375	164.1375
ATGS	S. McGregor	530-521-8748	A/A Rotor Victor	126.8750	126.8750
ATGS	S. Hawkins	530-990-5128			

**9. Aircraft**

FAA N#	TY	MAKE/MODEL	BASE	AVAIL	START	REMARKS	FAA N#	TY	MAKE/MODEL	BASE	AVAIL	START	REMARKS
61AJ	1	CH-47D A-75	Ukiah	0700	0730	Ex, Buckets							
212HP	2	Bell 212 HP A-70	Ukiah	0700	0730	Buckets, Cargo Crews (Ex)	804PJ	1	H60Blackhawk A-106	Red Bluff	0700	0730	Buckets
Fireboss 211		Air Tractor 802	Redding	0700	0730	Water Scooping	911VR H-516	2	Bell212 A-81	Orland/ RedBluff	0700	0730	Ex, Buckets, Cargo, Crews
212		Air Tractor 802	Redding	0700	0730	Water Scooping	2LM	3	Bell 206L4 A-83	Orland/ RedBluff	0700	0730	Recon, Cargo, Buckets
214		Air Tractor 802	Redding	0700	0730	Water Scooping	161KA	1	Kamax	Orland/ Ukiah	0700	0730	Buckets, Cargo
407WF	3	Bell 407	Red Bluff/Ukiah	0700	0730	HLCO Platform							

INCIDENT RADIO COMMUNICATIONS PLAN I-205				1. INCIDENT NAME			2. DATE/TIME PREPARED			3. OPERATIONAL PERIOD DATE/TIME		
				August Complex North Ops			09/08/2020 1600			09/09/2020 - 07:00 TO 09/10/2020 - 0700		
4. BASIC RADIO CHANNEL UTILIZATION												
Ch #	Function	Channel Name	Assignment	RX Freq	N/W	RX Tone/NAC	TX Freq	N/W	TX Tone/NAC	Mode Analog (A) Digital (D) Mixed (M)	Remarks	
1	COMMAND	CMD 8	UNASSIGNED	167.8375	N	T4 / 136.5	164.3875	N	T4 / 136.5	A	C62	
2	COMMAND	CMD 2		170.4125	N	T4 / 136.5	165.9625	N	T4 / 136.5	A	Alder Springs - C10	
3	COMMAND	CMD 3	DIV D	170.6875	N	T4 / 136.5	166.5750	N	T4 / 136.5	A	Round Mtn. - C11	
4	COMMAND	CMD 4	DIV A, C ROADS GROUP	172.6750	N	T4 / 136.5	163.0375	N	T4 / 136.5	A	Anthony Peak - C38	
5	COMMAND	CMD 5		173.7500	N	T4 / 136.5	163.8250	N	T4 / 136.5	A	Tomhead - C40	
6	TAC	NIFC T1	DIV D	168.0500	N	T4 / 136.5	168.0500	N	T4 / 136.5	A		
7	TAC	NIFC T3		168.6000	N	T4 / 136.5	168.6000	N	T4 / 136.5	A		
8	TAC	NIFC T5	DIV A	166.7250	N	T4 / 136.5	166.7250	N	T4 / 136.5	A		
9	TAC	NIFC T6	DIV C, Road Group	166.7750	N	T4 / 136.5	166.7750	N	T4 / 136.5	A		
10	TAC	NIFC T7		168.2500	N	T4 / 136.5	168.2500	N	T4 / 136.5	A		
11	IA TAC	NIFC T2	IA	168.2000	N		168.2000	N		A		
12	COMMAND	CDF C7	ELHORN/ TATHAM	151.4600	N	T8 / 103.5	159.3900	N	T1 / 110.9	A	CALFIRE ELKHORN / TATHAM	
13	A/G	A/G CMD	AIR COMMAND	168.3375	N		168.3375	N		A		
14	A/G	CDF T15	AIR TAC	159.2700	N	192.8	159.2700	N	192.8	A	CALFIRE A/G TAC 15	
15	MEDEVAC A/G	CALCORD	MEDICAL	156.0750	N	156.7	156.0750	N	156.7	A		
16	AIRGUARD	GUARD	EMERGENCY	168.6250	N	CSQ	168.6250	N	110.9	A		
5. Special Instructions:												
6. I-205 Prepared By: Communications Unit Leader				Name: Shannon Herring COML(T)				Signature: <i>Shannon Herring</i>				

INCIDENT RADIO COMMUNICATIONS PLAN I-205			1. INCIDENT NAME				2. DATE/TIME PREPARED				3. OPERATIONAL PERIOD DATE/TIME	
			August Complex South Ops				09/08/2020 1600				09/09/2020 0700 - 09/10/2020 0700	
4. BASIC RADIO CHANNEL UTILIZATION												
Ch #	Function	Channel Name	Assignment	RX Freq	N/W	RX Tone/NAC	TX Freq	N/W	TX Tone/NAC	Mode Analog (A) Digital (D) Mixed (M)	Remarks	
1	COMMAND	CMD 1		170.0000	N	T4 / 136.5	166.6750	N	T4 / 136.5	A	St. John Mtn - C4	
2	COMMAND	CMD 2	DIV O / R	170.4125	N	T4 / 136.5	165.9625	N	T4 / 136.5	A	Alder Springs - C10	
3	COMMAND	CMD 6	DIV T, V	170.0500	N	T4 / 136.5	167.0750	N	T4 / 136.5	A	Big Signal - C61	
4	COMMAND	CMD 4		172.6750	N	T4 / 136.5	163.0375	N	T4 / 136.5	A	Anthony Peak - C38	
5	COMMAND	CMD 8	UNASSIGNED	167.8375	N	T4 / 136.5	164.3875	N	T4 / 136.5	A	C62	
6	TAC	NIFC T1	DIV R	168.0500	N	T4 / 136.5	168.0500	N	T4 / 136.5	A		
7	TAC	NIFC T3	DIV T	168.6000	N	T4 / 136.5	168.6000	N	T4 / 136.5	A		
8	TAC	NIFC T5		166.7250	N	T4 / 136.5	166.7250	N	T4 / 136.5	A		
9	TAC	NIFC T6	DIV O / Road Group	166.7750	N	T4 / 136.5	166.7750	N	T4 / 136.5	A		
10	TAC	NIFC T7	DIV V	168.2500	N	T4 / 136.5	168.2500	N	T4 / 136.5	A		
11	IA TAC	NIFC T2	IA	168.2000	N		168.2000	N		A		
12	COMMAND	CDF C7	ELHORN/ TATHAM	151.4600	N	T8 / 103.5	159.3900	N	T1 / 110.9	A	CALFIRE ELKHORN / TATHAM	
13	A/G	A/G CMD	AIR COMMAND	168.3375	N		168.3375	N		A		
14	A/G	A/G TAC	AIR TAC	172.3500	N		172.3500	N		A		
15	MEDEVAC A/G	CALCORD	MEDICAL	156.0750	N	156.7	156.0750	N	156.7	A		
16	AIRGUARD	GUARD	EMERGENCY	168.6250	N	CSQ	168.6250	N	110.9	A		
5. Special Instructions:												
6. I-205 Prepared By: Communications Unit Leader			Name: Shannon Herring COML(T)				Signature: <i>Shannon Herring</i>					

## MEDICAL PLAN (ICS 206 WF)

1. Incident Name		2. Operational Period						
<b>August Complex</b>		Date/Time: <b>09/09/2020</b>						
<b>3. EMS / Ambulance Services</b>								
Name	Location	Phone & EMS Frequency	Advanced Life Support (ALS)					
			Yes	No				
Butte Co. EMS Willows, CA	Willows, Ca	530-934-6431	X					
Butte Co. EMS Colusa, CA	Colusa, CA	530-458-0200	X					
Medic 1 Adventure Medics	Div A DP-1	Command	X					
Medic 2 American Ambulance	Div O/R DP-11	Command	X					
Medic 3 American Ambulance	Div D PASKENTA SPIKE CAMP	Command	X					
Medic 4 American Ambulance	EEL RIVER SPIKE	Command	X					
MEDIC 5 American Ambulance	Div T/V Dp/10	Command	X					
<b>4. Air Rescue / Air Ambulance Services</b>								
Name	Phone	Type of Aircraft & Capability						
Enloe Flight Care Chico, CA1531 Esplanade Chico, CA 95926	800-344-1863	Medical Air Ship, 1 Patient Day and Night						
REACH Air Medical 1524 East St. Redding, CA 96001.	800-338-4045	Medical Air Ship, 1 Patient Day and Night						
REACH Air Medical 4615 Highland Springs Rd Lakeport, CA 95453.	707-324-2400	Medical Air Ship, 1 Patient Day and Night						
GUARD 821 Redding, CA		UH-60 HOIST, ALS, Day/Night						
H-101 CalFire Willits, CA	707-459-5336	HOIST, ALS, Day/Night						
H-205 CalFire Chico, CA		HOIST, ALS, Day/Night						
<b>5. Hospitals (all times estimated from incident location)</b>								
Name & Level	GPS Datum – WGS 84 Degrees Decimal Minutes		Travel Time		Phone	Helipad		Address
	Lat:	Long:	Air	Gnd		Yes	No	
Glenn Medical Center	39 44.51'	122 51.02'	15 min	50 min	530-934-1996	X		1133 West Sycamore St. Willows, CA
	VHF:	TX/RX 156.075						
	Lat:	39° 9.18						
Ukiah Valley Medical Center Level 2 Trauma	123° 12.130		25 min	2.5 Hour	707-462-3111	X		275 Hospital, Dr. Ukiah, CA
	VHF:	TX/RX 156.075						
	Lat:	39 44.5'						
Enloe Medical Center Level 2 Trauma	121 51.1		40 Min	2.0 Hour	530-895-9107	X		1531 Esplanade Chico, CA
	VHF:	TX/RX 156.075						
	Lat:	40 34.33'						
Mercy Medical Center Level 2 Trauma	122 23.26'		45 Min	2.25 Hour	530-225-6000	X		2175 Rosaline Ave. Redding, CA
	VHF:	TX/RX 156.075						

## MEDICAL PLAN (ICS 206 WF)

U.C. Davis Hospital Level 1 Trauma and Burn Center	Lat: 38 33.2'	45 Min	2.25 Hour	916-734-3636 Burn Unit 916-734-3790 ER	X		2315 Stockton Blvd Sacramento, CA
	Long: 121 27.7'						
	VHF: TX/RX 156.075						
<b>6. Division / Crew Emergency Pre-Plan</b> <span style="float: right;"><i>Update and discuss with assigned resources daily.</i></span>							
<b>STONYFORD BASE CAMP</b>	<b>Point of Contact:</b> Frontline Medical Trailer <b>EMS Responders &amp; Capability:</b> BLS/ALS MEDL(t) Sam Clark (EMT) 870-867-7495 @ Medical Trailer/Yurt <b>Helispot:</b> Stonyford Cargo <b>Lat / Long:</b> 39° 22.32 ' / 122° 34.04' <b>Elevation:</b> 1,190'  If Emergency at ICP Willows call Glenn Co. Sherriff Dept (911). Calling 911 from Base camp connects to Colusa Co.						
<b>STONYFORD ICP WILLOWS, CA</b>	<b>Point of Contact:</b> MEDL Shanna Ellis (EMT) 318-229-6515, 318-224-0421 <b>EMS Responders &amp; Capability:</b> BLS						
<b>DIV C</b>	<b>Point of Contact:</b> Buchan EMTF <b>EMS Responders &amp; Capability:</b> ALS/BLS						
<b>DIV D</b>	<b>Point of Contact:</b> Clark EMPF <b>EMS Responders &amp; Capability:</b> ALS						
<b>DIV A</b>	<b>Point of Contact:</b> Leong EMTF <b>EMS Responders &amp; Capability:</b> BLS						
<b>NIGHT OPS</b>	<b>Point of Contact:</b> Bostian EMPF/Roberts EMTF <b>EMS Responders &amp; Capability:</b> ALS /BLS						
<b>DIV O/R</b>	<b>Point of Contact:</b> Kyletta EMPF <b>EMS Responders &amp; Capability:</b> ALS						
<b>DIV V</b>	<b>Point of Contact:</b> Howard EMPF <b>EMS Responders &amp; Capability:</b> ALS						
<b>DIV T</b>	<b>Point of Contact:</b> Moody EMPF <b>EMS Responders &amp; Capability:</b> ALS						
<b>7. Remote Aid Stations</b>							
				<b>Remote Camp Location(s)</b>			
				<b>Equipment Available on Site:</b>		<b>Basic Medical Supplies</b>	
				Ambulance ETA :		Air – Ground –	
<b>8. Prepared By (Medical Unit Leader)</b>			<b>9. Date/Time</b>		<b>10. Reviewed By (Safety Officer)</b>		<b>11. Date/Time</b>
Sam Clark MEDL(t)			09/08/2020		Patrick Sheridan		09/08/2020

**Line Emergency Day/Night:**

Once any injury/illness has occurred:

- Ensure patient receives immediate First Aid and care
- Crew Supervisor to contact Division Supervisor
- Division Supervisor to contact August Communications via on Command Channel and relay information on Medical Incident Report
- **DO NOT USE THE INJURED PERSON'S NAME ON THE RADIO.**
- MEDL and Incident Safety Officer will assist with the coordination of further medical care and mode of transportation.
- Ambulance and/or air resources will be coordinated through MEDL and SOF1.

**Basecamp or ICP Emergency**

Contact MEDL and SOF1 with patient complaint/condition and location.

- Notify Medical Unit of any injury/illness being transported to Medical Unit prior to transport.

## WILDLAND FIRE COVID-19 SCREENING TOOL

Today or in the past 24 hours, have you had any of the following symptoms<sup>1</sup>?

Symptom
Cough more than expected?
Shortness of breath or difficulty breathing?
Fever? Chills?
Muscle pain, outside your normal for firefighting?
Sore throat?
New loss of taste or smell?
Fatigue, outside your normal for firefighting?
Headache, outside your normal for firefighting?
Congestion or runny nose, outside your normal for firefighting?
Nausea or vomiting
Diarrhea
<i>* Take temperature with no-touch thermometer, if available *</i>

### Instructions for Screening

Item	What to Do
If resource has a cough that is more than expected, shortness of breath or difficulty breathing, or any other symptoms listed.	DO NOT MOBILIZE
At Entries: Consider adequate number of personnel needed for screening. Although medical personnel are ideal, screeners do not have to be medically trained. If resource has cough, shortness of breath or difficulty breathing, or any other listed symptoms including fever (over 100.4) at entry.	DO NOT ANNOUNCE Ask individual to step aside and follow the steps below.

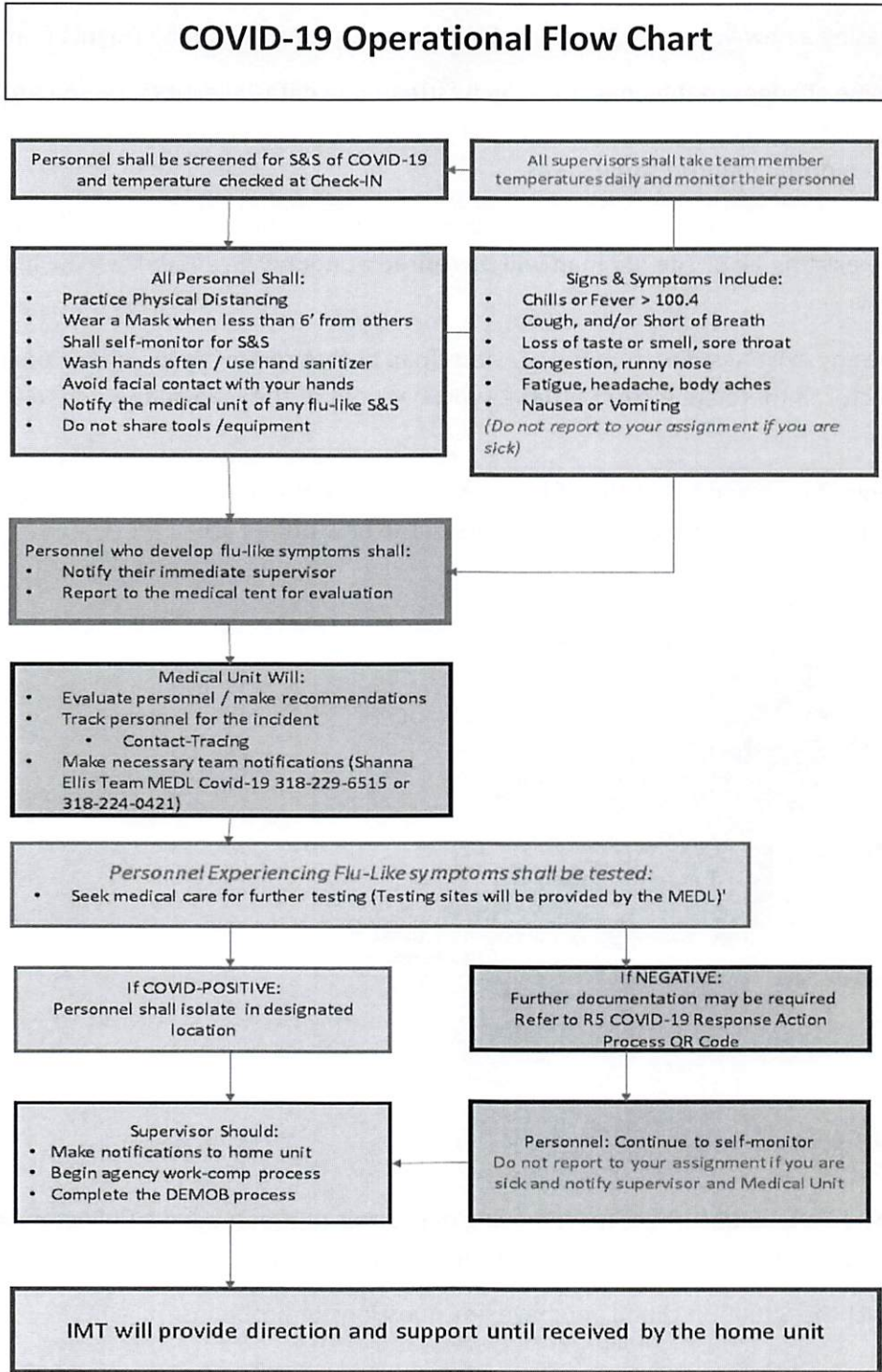
### Steps to follow

Escort symptomatic individual to isolation area.
Isolation support personnel should begin documentation.
Have symptomatic individual contact Supervisor for further direction.
Notify public health officials.
Have individual transported as appropriate.
Protect and secure any collected Personal Identifiable Information (PII) or Personal Health Information (PHI).

<sup>1</sup> Symptoms of Coronavirus

<https://www.cdc.gov/coronavirus/2019-ncov/symptoms-testing/symptoms.html>

# Mendocino National Forest August Complex COVID Mitigation Flow Chart



QR Code for R5 Covid Flow chart and Southern Area Blue Team Covid Mitigation Plan





**New Collector Map Released - August Complex 2020 Collector Map v2**

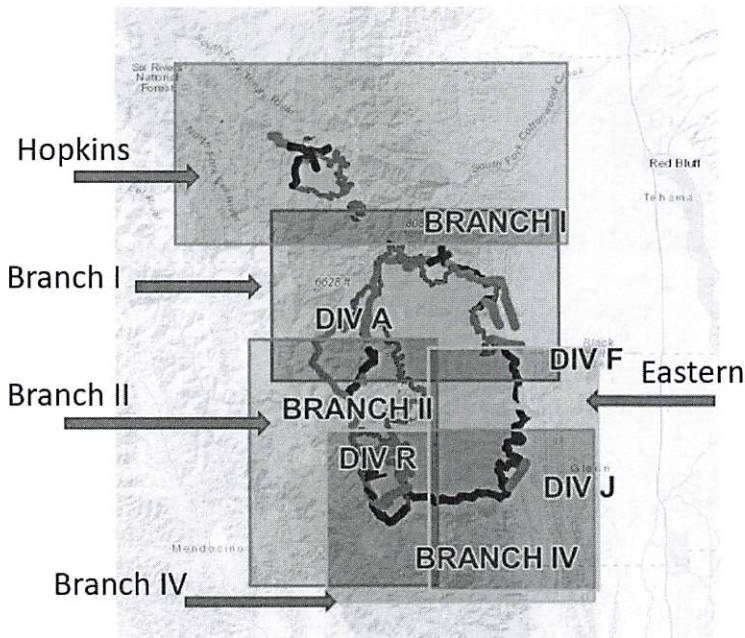
We are releasing a new version of the Collector map for Operations on the August Complex fire.

We made some changes to the Collector map to streamline data collection and to reduce the size of the basemaps, as we recognize that internet/cell coverage is sparse and syncing the maps has been problematic in some areas.

Releasing a new map makes it easier for field personnel to get the new functionality than updating the existing map. **The old map will be retired at noon 9/9/2020.** The new map is available now.

You can sync any existing edits from the previous map before removing the offline area and map in Collector. If there are errors with the sync, back out of the map and switch to the new v2 map.

Open the new v2 map and select the offline area (basemap) that covers the area where you will be working. The image below shows the extents of the new offline areas.



We have posted a help document for removing map areas (it is easy) and a Collector Field Guide to the QR folder that is linked on all our maps and below.

Please contact the Situation Unit if you have any questions or problems.



Mannin Dodd

Southern Area Blue Team - GISS



## CHECK-IN PROCEDURES

**Virtual Check-In:** Please complete online check-in with your smart phone.

Use your Resource Order and Incident Qualification Card to complete the check-in information accurately. For CREWS, only the leader must check in online. For all other resources with multiple people per resource order number, all people should complete check-in.

**1. SCAN THE QR CODE and COMPLETE the form in its entirety.**



**2. EMAIL RESOURCE ORDER AND MANIFEST TO:**



or [2020.augustcomplex.resources@firenet.gov](mailto:2020.augustcomplex.resources@firenet.gov)

If you do not have the capability or information needed to complete online check-in on your smart phone, please come to Check-In Trailer and knock on the door and someone will come outside to assist you with check-in. Thank You!

**Base Camp Check-in Trailer Hours 0600 – 2000**

**Willows ICP Check-In Hours 0700-2100**

# FINANCE

Send all finance documentation (SIGNED CTR/shift ticket/AD forms/inspections/etc) to:

[2020.augustcomplex.finance@firenet.gov](mailto:2020.augustcomplex.finance@firenet.gov)

Finance Support Phone Number (916) 594-1722 (no texting) voice only



Finance is receiving duplicate copies of financial documents (CTRs, Shift Tickets, etc.) which has increased our processing time. We need your HELP.....when submitting financial documents via email DO NOT submit original copies to finance the digital copy is all we need. Please retain the original for your records.



**Blue Team -  
Southern Area Incident Command**

**All vehicles leaving Stonyford Base Camp MUST go through the weed wash. This a critical step in minimizing the spread of noxious weeds.**

**The weed wash is located at Stonyford base camp, in the staging area near the fueler.**

**Thanks for your cooperation.**

**Henry Hickerson  
DMOB**

## Tentative DMOB for September 9 to September 11

DEMOB DATE	REQ #	RESOURCE NAME	KIND	TRV	JETPORT
09/09/2020	E-114	TENDER, WATER (SUPPORT) - T2	WTS2	AOV	
09/09/2020	E-115	WTS2 OUTDOOR VAC SERVICES	WTS2	OTH	MFR
09/09/2020	E-172	DOZ2 MONATSU 17	DOZ2	POV	
09/09/2020	E-173	DOZ2 TOUGH COMPANY 02	DOZ2	POV	
09/09/2020	E-187	ENG3 OUTBACK FIREFIGHTING	ENG3	POV	
09/09/2020	E-193	ENG3 SPARKS BRUSH 51	ENG3	POV	
09/09/2020	E-262	WTS1	WTS1	POV	
09/09/2020	E-264	WTS2 TOBIASSON WATER	WTS2	POV	
09/09/2020	O-16	FOUTS, WILLIAM	LSC3	POV	MFR
09/09/2020	O-186	HAYS, RUSSELL DAVID	LOFR	REN	BOI
09/09/2020	O-275	MALCOLM, MICHAEL KEITH	DIVS	AR	ILM
09/09/2020	O-286.18	ROBLES, JOSEPH A	RESL	AR	IAD
09/09/2020	O-602	MEREDITH, JAMES M	FSC1	AR	LIT
09/10/2020	E-14	ENG6 ROCKY POINT 117	ENG6	POV	
09/10/2020	E-17	DOZ2 HUMPHREY	DOZ2	POV	
09/10/2020	E-24	ENG3 WILDFIRE SUPPORT 316	ENG3	POV	
09/10/2020	E-112	WTS2 DBA DUSTBUSTERS	WTS2		
09/10/2020	E-135	DOZ2 DODGE DOZER	DOZ2		
09/10/2020	E-174	DOZ2 KIT CONTRACTING	DOZ2	POV	
09/10/2020	E-236	PU1 RICHARD LANDRUMS	PU		
09/10/2020	E-270	DOZ2 CM DOZ	DOZ2		
09/10/2020	E-373	MASTICATOR - BOOM MOUNTED- ALLEN'S WATER TENDER SV	MAST	POV	
09/10/2020	O-28	ROBERTS, BETTY JEAN	SPUL	REN	BOI
09/10/2020	O-63	ROWE, KYLE	PSCT	AOV	SAC
09/10/2020	O-65	CAMBEROS, CARLOS	PSCT	AOV	SAC
09/10/2020	O-79	HAWKINS, TOMMY	SOF2	AIR	CHA
09/10/2020	O-136	STARR, RONNA L	PTRC	POV	RNO
09/10/2020	O-286.8	REYNOLDS, PAUL DWAYNE	OSC1	AR	JAN
09/10/2020	O-286.22	DODD, HOWARD M	GISS	OTH	ROA
09/10/2020	O-286.23	HOLDEN, GEOFFREY	GISS	AR	CAE
09/10/2020	O-319	CLEMONS, JOSH W	SECM	AOV	BNA
09/10/2020	O-321	WARNER, BRYAN JAMES	EMPF	AIR	PIT
09/10/2020	O-325	CHACANACA, MATTHEW WAYNE	EMPF		XNA
09/10/2020	O-327	FERRUZZI, ASHTON PUMA	UASP		MSO
09/10/2020	O-328	STEBER, SHAWN	UASP	AOV	MSO
09/10/2020	O-331	SNOW, DWIGHT	OSC1	AR	DAB
09/10/2020	O-333	REAGAN, DONNA S	ORDM	AR	FSM
09/10/2020	O-348	BEASLEY, MICHAEL	THSP	POV	ACV
09/10/2020	O-349	GUARNACCIA, PAUL	DRIV	AOV	RNO
09/10/2020	O-405	KENAH, ANA MARIE	DRIV		SMF
09/10/2020	O-473	MOWERY, MICHAEL THOMAS	AOBD	AR	LIT
09/10/2020	O-615	RUTH, ANDREW D	FOBS	AR	IAD
09/10/2020	O-721	PADILLA, MATTHEW JOHN	READ	AOV	RDD
09/11/2020	C-64	BIG BEAR IHC	HC1	AOV	ONT
09/11/2020	C-94	FORTUNA 4	CC	AOV	SAC
09/11/2020	E-13	ENG6 SMOKIN RIDGE 311	ENG6	POV	
09/11/2020	E-15	ENG6 TEXAS FIRE SERVICE 15	ENG6	POV	
09/11/2020	E-18	DOZ2 ROSEVEAR LLC	DOZ2	POV	
09/11/2020	E-192	ENG6 AR-OZF-361	ENG6	AOV	LIT
09/11/2020	E-238	PU PICK UP T1	PU	POV	
09/11/2020	E-374	E-374 - WT2 (SUPPORT)- WILLMORE	WTS2	POV	SAC
09/11/2020	E-532	ENGINE - T6 - TGF FORESTRY AND FIRE	ENG6	POV	ORD
09/11/2020	O-78	CONNELL, LARRY AUSTON	SOF2	AR	TPA
09/11/2020	O-92	TORRES, MICHAEL ANGELO	FOBS	AOV	ONT
09/11/2020	O-131	GREEN HALL, MARIE	INCM	POV	SMF

DEMOB DATE	REQ #	RESOURCE NAME	KIND	TRV	JETPORT
09/11/2020	O-320	OSTIGUY, ZACHARY J	SEC1	AR	PWM
09/11/2020	O-326	BENNETT, CODY JUSTIN	EMPF	AIR	XNA
09/11/2020	O-337	TAYLOR, BRADLEY	TFLD	AOV	FSM
09/11/2020	O-342	DUNCAN, TRENT WILLIAM	STEQ	AR	AVL
09/11/2020	O-352	HEARD, MICHAEL	OPBD	AIR	MGM
09/11/2020	O-358	HOLSCLAW, TERRANCE CLYDE	FACL	AR	SLC
09/11/2020	O-389	COUNTS, STEVEN	SOF2	AR	TRI
09/11/2020	O-393	HUBACKER, CHRISTOPHER JOHN	FDUL	AR	EWN
09/11/2020	O-395	ALVES, FRANK JOHN	DIVS	AOV	SMF
09/11/2020	O-421	EYSENBACH, DEREK W	READ		SLC
09/11/2020	O-422	SPRINGSTEAD, SHILO	DIVS	AOV	SMF
09/11/2020	O-702	STROHL, DEREK A	GISS	AR	MKE
09/11/2020	O-772	MANN, JONATHAN A	TFLD	AOV	MFR

Are you on the DMOB list? Are you supposed to be? If so, there are several things you need to do before leaving the incident:

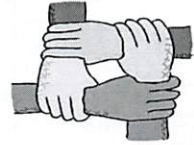
- 1) Return all equipment to supply and communications.
- 2) Does your vehicle need inspection from Ground Support? If so, get it done!
- 3) All vehicles leaving Stonyford Base Camp must go through the weed wash.
- 4) Then proceed to the ICP in Willows to meet with finance.
- 5) When done with finance, call DMOB @ 540-798-2218 and answer 5 short questions about your travel. Then be on your way!

QUESTIONS? Call 540-798-2218

Did you request an extension and your DMOB date has not changed? Visit with resources.



## Human Resource Message



### **DEDICATION TO ANYONE IN THE WILDLAND FIRE COMMUNITY**

#### **Creating a Personal Hygiene Routine: Tips and Benefits**

Each person's idea of personal hygiene differs. These main categories are a useful place to start for building good hygiene habits:

##### **Hands hygiene**

Germs on your hands can easily enter your body through your mouth, nose, eyes, or ears. Wash your hands:

- when you handle food
- before you eat
- if you handle garbage
- when you sneeze
- any time you touch an animal

##### **Teeth hygiene**

Good dental hygiene is about more than just pearly white teeth. Caring for your teeth and gums is a smart way to prevent gum diseases and cavities.

Brush at least twice a day for 2 minutes. Aim to brush after you wake up and before bed. If you can, brush after every meal, too. Floss between your teeth daily and ask your dentist about using an antibacterial mouthwash.

These two steps can help prevent tooth decay and eliminate pockets where bacteria and germs can build up.

**“Some people feel the rain, others just get wet” – Bob Marley**

**Tony Torres – HRSP**  
505-249-2341 or [anthony.torres@usda.gov](mailto:anthony.torres@usda.gov)

## A Message from the Documentation Unit

If you need to submit Documentation but do not have access to Microsoft Teams, you can send it to the following e-mail address:

**2020.augustcomplex.docl@firenet.gov**

This is an easy way to get your documents in, and can be either an electronic form or a scanned/clearly photographed handwritten form.


The more you can send my way now, the less difficult it will be for whomever takes over next week. Please take a little bit of time to get your forms and paperwork in, especially things you don't really need to hold onto anymore.

Thanks very much for your cooperation,

Belinda Wilkins, DOCL

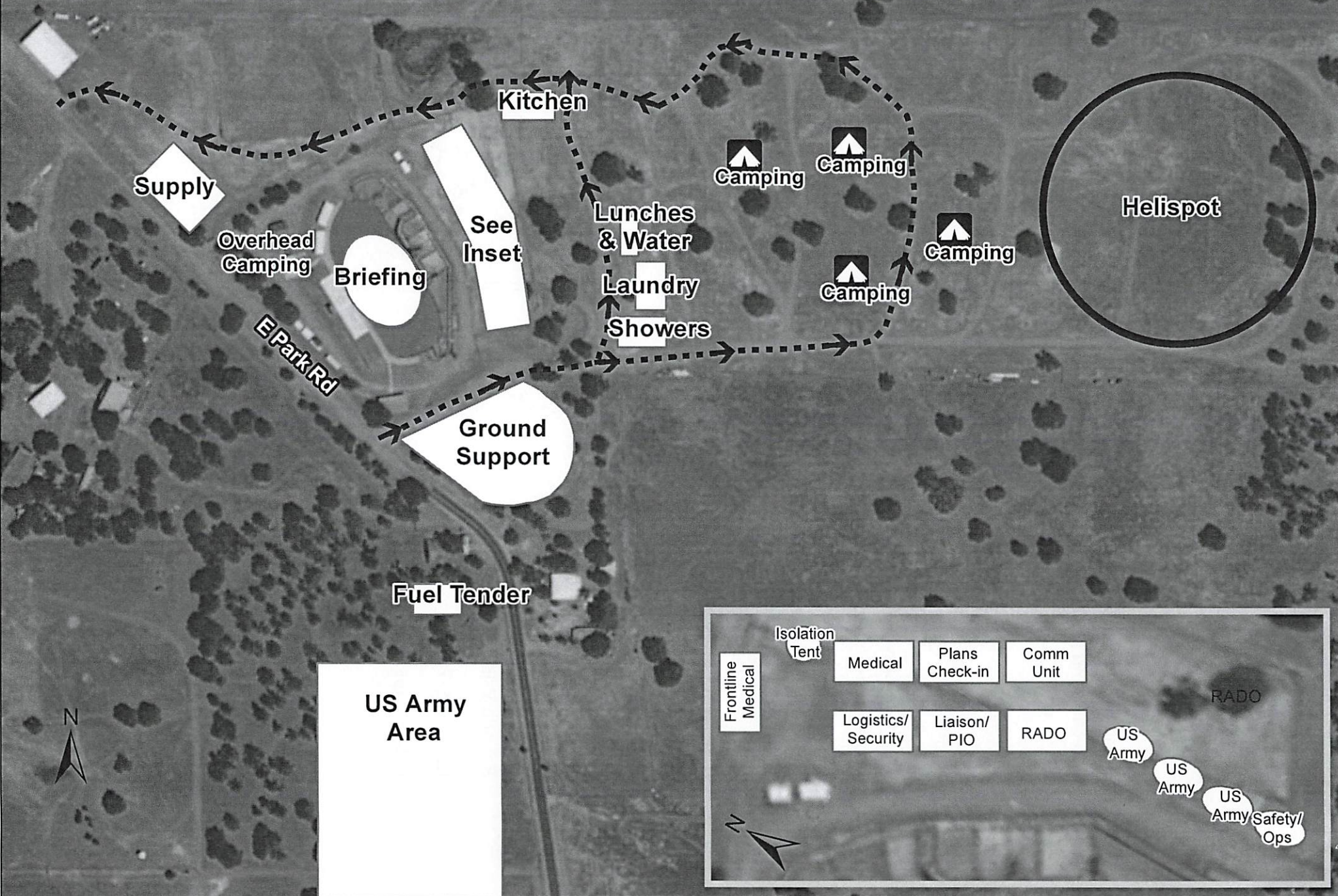
(270) 836-7813

belinda\_wilkins@firenet.gov

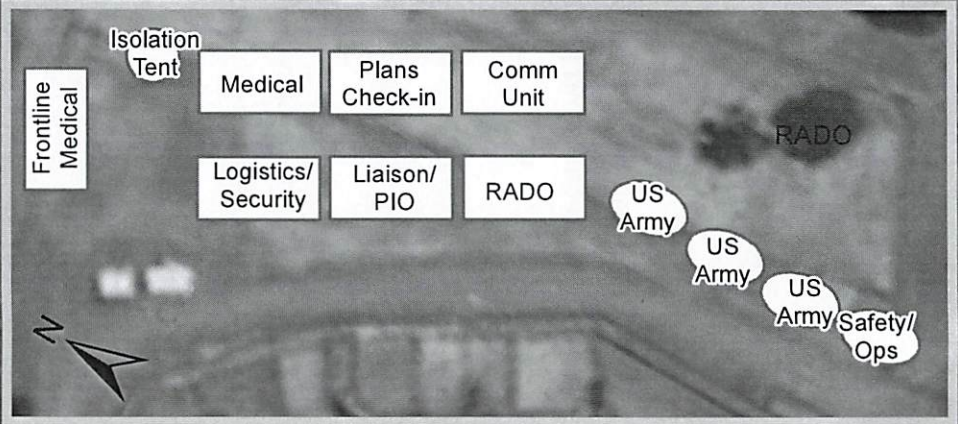




# Stonyford Base Camp



**US Army Area**



**August Complex Contact List**

**August Communications 24 Hour 925-817-9846**

Position	Name	Number	Position	Name	Number
<b>COMMAND and GENERAL STAFF</b>			<b>OPERATIONS</b>		
Incident Commander	Mark Morales	479-264-7991	South Ops Sxn Chief	Derrick Moore	252-229-0163
Incident Commander (T)	Andy Baker	706-400-2150	North Ops Sxn Chief	Dwight Snow	352-516-4969
Safety Officer	Brian Beisel	270-978-1610	Ops Branch I Dir.	Mike Brunson	706-266-4244
Safety Officer	Pat Sheridan	540-490-1764	Ops Branch II Dir.	Michael Womack	434-547-2670
Information Officer	Michael Williams	470-599-3926	Ops Branch II Dir. (T)	Kerry Clark	205-272-2424
Liaison Officer	Jeff Owenby	828-388-0401	Ops Branch IV	James Sullivan	305-546-9358
Liaison Officer	Andy Gaston	706-508-2363	Strategic Ops	Thomas Ledbetter	561-413-8547
<b>PLANS</b>			Planning Ops	Jon Wallace	208-830-1853
Plans Section Chief	Tom Lowry	918-429-4258	Planning Ops T	Aaron Gay	252-340-0757
Plans Section Chief (T)	Greg Sanders	540-529-3376	Division A	Robert Wood	912-346-0978
Plans Section Chief (T)	Jeff Adams	512-234-0220	Division A (T)	Robert Hoyle	707-621-2300
Resources Unit	Sue Wilder	228-760-2382	Division C	Kendall Carpenter	918-721-2502
Status Check-in	Allison Cochran	256-566-5509	Division D	Howard Deets	909-693-2968
Situation Unit	Scott Hamlet	918-448-3111	Division T	Rocky Beery	864-200-5498
FBAN	Mike Housh	912-281-1575	Division V	Shawn Nagle	662-231-4024
SOPL	Ben Rowland	870-490-0128	Division V (T)	Colten Moor	276-706-7729
Demob Unit	Henry Hickerson	540-798-2218	Division O	Richard Sinkovitz	912-464-9453
GISS	Mannin Dodd	540-239-1640	Division R	Terry Warlick	719-431-0409
GISS	Geoff Holden	505-850-3308			
ITSS	Dan Leduc	318-613-0362	Air Ops Branch Dir	Michael Mowery	870-214-0034
DOCL	Belinda Wilkins	270-836-7813	Air Support Grp Sprvsr	Michael O'Leary	239-336-9789
Training Specialist	Debra Burgos	404-987-3256	Air Support	Bob Yeager	318-613-3683
Human Resources Sp.	Tony Torres	505-249-2341	CalFire Asst Chief Ops	Jeff Gahagan	707-391-6703
Incident Meteorologist	Rick Davis	813-645-2323	<b>FINANCE</b>		
<b>LOGISTICS</b>			Finance Sxn Chief	Billy Zamora	505-362-7001
Logistics Section Chief	Chris Alford	571-334-8549	Procurement	Sherry Helmick	916-594-1866
Logistics Section Chief	Cynthia Schiffer	540-315-5241	TIME T	Jessica Blackwell	205-275-2585
Medical Unit Leader	Shanna Ellis	318-229-6515	COMP	Donna Rogers	803-295-3033
Supply Unit	Sandy Rhodes	501-282-0085			
Ordering	Natalie Broce	540-798-7313			
Ground Support	Randy Chapin	601-405-5711			
Facilities	Lewis Brostrom	763-226-8078			
Security Manager	Christopher Cooley	912-660-9397			
Security Mgr (T)	Joshua Clemson	423-300-4701			
Comms Unit	Mark Spann	936-208-0488			

1. Incident Name	2. Operational Period (Date / Time) From: _____ To: _____	UNIT LOG ICS 214-OS
------------------	--	------------------------

3. Unit Name / Designators	4. Unit Leader (Name and ICS Position)
----------------------------	--

5. Personnel Assigned		
NAME	ICS POSITION	HOME BASE

6. Activity Log (Continue on Reverse)	
TIME	MAJOR EVENTS

7. Prepared by:	Date / Time
-----------------	-------------

Electronic version: NOAA 1.0 June 1, 2000



**Medical Incident Report**

**FOR A NON-EMERGENCY INCIDENT, WORK THROUGH CHAIN OF COMMAND TO REPORT AND TRANSPORT INJURED PERSONNEL AS NECESSARY.**

**FOR A MEDICAL EMERGENCY: IDENTIFY ON SCENE INCIDENT COMMANDER BY NAME AND POSITION AND ANNOUNCE "MEDICAL EMERGENCY" TO INITIATE RESPONSE FROM IMT COMMUNICATIONS/DISPATCH.**

**Use the following items to communicate situation to communications/dispatch.**

**1. CONTACT COMMUNICATIONS / DISPATCH** (Verify correct frequency prior to starting report)

*Ex: "Communications, Div. Alpha. Stand-by for Emergency Traffic."*

**2. INCIDENT STATUS:** Provide incident summary (including number of patients) and command structure.

*Ex: "Communications, I have a Red priority patient, unconscious, struck by a falling tree. Requesting air ambulance to Forest Road 1 at (Lat./Long.) This will be the Trout Meadow Medical, IC is TFLD Jones. EMT Smith is providing medical care."*

Severity of Emergency / Transport Priority	<input type="checkbox"/> <b>RED / PRIORITY 1 Life or limb threatening injury or illness. Evacuation need is IMMEDIATE</b> <i>Ex: Unconscious, difficulty breathing, bleeding severely, 2<sup>o</sup> – 3<sup>o</sup> burns more than 4 palm sizes, heat stroke, disoriented.</i> <input type="checkbox"/> <b>YELLOW / PRIORITY 2 Serious Injury or illness. Evacuation may be DELAYED if necessary.</b> <i>Ex: Significant trauma, unable to walk, 2<sup>o</sup> – 3<sup>o</sup> burns not more than 1-3 palm sizes.</i> <input type="checkbox"/> <b>GREEN / PRIORITY 3 Minor Injury or illness. Non-Emergency transport</b> <i>Ex: Sprains, strains, minor heat-related illness.</i>	
Nature of Injury or Illness & Mechanism of Injury		<i>Brief Summary of Injury or Illness (Ex: Unconscious, Struck by Falling Tree)</i>
Transport Request		<i>Air Ambulance / Short Haul/Hoist Ground Ambulance / Other</i>
Patient Location		<i>Descriptive Location &amp; Lat. / Long. (WGS84)</i>
Incident Name		<i>Geographic Name + "Medical" (Ex: Trout Meadow Medical)</i>
On-Scene Incident Commander		<i>Name of on-scene IC of Incident within an Incident (Ex: TFLD Jones)</i>
Patient Care		<i>Name of Care Provider (Ex: EMT Smith)</i>

**3. INITIAL PATIENT ASSESSMENT:** Complete this section for each patient as applicable (start with the most severe patient)

Patient Assessment: See IRPG PAGE 106

Treatment:

**4. TRANSPORT PLAN:**

Evacuation Location (if different): (Descriptive Location (drop point, intersection, etc.) or Lat. / Long.) Patient's ETA to Evacuation Location:

Helispot / Extraction Site Size and Hazards:

**5. ADDITIONAL RESOURCES / EQUIPMENT NEEDS:**

*Example: Paramedic/EMT, Crews, Immobilization Devices, AED, Oxygen, Trauma Bag, IV/Fluid(s), Splints, Rope rescue, Wheeled litter, HAZMAT, Extrinsic*

**6. COMMUNICATIONS: Identify State Air/Ground EMS Frequencies and Hospital Contacts as applicable**

Function	Channel Name/Number	Receive (RX)	Tone/NAC *	Transmit (TX)	Tone/NAC *
COMMAND					
AIR-TO-GRND					
TACTICAL					

**7. CONTINGENCY:** Considerations: If primary options fail, what actions can be implemented in conjunction with primary evacuation method? Be thinking ahead.

**8. ADDITIONAL INFORMATION:** Updates/Changes, etc.

**REMEMBER:** Confirm ETA's of resources ordered. Act according to your level of training. Be Alert. Keep Calm. Think Clearly. Act Decisively.