

August Complex

CORRECTED

Incident Action Plan

CA-MNF-000753 (P5NFP420 0508) FS
CA-MNF-000753 (NGW4) DOI

September 10, 2020

0700-1900



Daily Schedule – Pacific Daylight Savings Time

- 0700 – Operational Briefing – Stonyford, ICP and Virtual
- 1000 – C&G – Virtual
- 1500 Pre-Planning Meeting – ICP and Virtual
- 1600 – Planning AP – ICP and Virtual
- 1800 – IAP Parts Due

Map QR Code



IAP QR Code



*DIV C DIVS(ET)
DIV V
DIV ROADS
DIV R (T)*

INCIDENT OBJECTIVES (ICS 202)

1. Incident Name: August Complex	2. Operational Period: Date From: 09-10-2020 Time From: 0700	Date To: 09-10-2020 Time To: 1900															
3. Objective(s): <u>Leaders Intent:</u> CORRECTED Suppress the August Complex fires using management strategies and tactics that provide the highest likelihood of success given risks to responders.																	
<u>Management Objectives:</u> <ol style="list-style-type: none"> 1. Ensure the safety and wellbeing of emergency responders and the public by making timely risk-informed decisions that align with Agency values. 2. Protect natural and cultural resources of Federal, State, and Local interest by engaging agency resource advisors, partners and community stakeholders in effective communication and planning. 3. Foster good relationships with local cooperators, stakeholders and the public by providing coordinated, accurate and timely information. 4. Keep costs commensurate with values at risk by working with the local unit and coordinating with the Agency Administrator and Incident Business Advisor. 5. Coordinate with the Forest's COVID-19 Advisor to ensure COVID mitigation measures are in alignment with Agency expectations and adapt as necessary to changing conditions. 6. Coordinate suppression efforts with California IMT 5 under Area Command. 																	
<u>Control Objectives</u> <ul style="list-style-type: none"> • Hold the Doe Fire south of the M2 road and Riley Ridge to Hull Canyon Road to the 302 Road. Coordinate closely with Crane Mills and Cal Fire resources. • Control fire to smallest footprint east of the Middle Fork of the Eel River and to the east of the Eel River. 																	
4. Operational Period Command Emphasis: See attached Weather Forecast																	
General Situational Awareness: See attached Safety Message																	
5. Site Safety Plan Required? Yes No X Approved Site Safety Plan(s) Located at:																	
6. Incident Action Plan (the items checked below are included in this Incident Action Plan): <table style="width: 100%; border: none;"> <tr> <td style="width: 33%;"><input checked="" type="checkbox"/> ICS 203</td> <td style="width: 33%;"><input checked="" type="checkbox"/> Safety Message</td> <td style="width: 34%;"><u>Other Attachments:</u></td> </tr> <tr> <td><input checked="" type="checkbox"/> ICS 204</td> <td><input checked="" type="checkbox"/> Weather Forecast</td> <td><input type="checkbox"/> _____</td> </tr> <tr> <td><input checked="" type="checkbox"/> ICS 205</td> <td><input checked="" type="checkbox"/> Fire Behavior</td> <td><input type="checkbox"/> _____</td> </tr> <tr> <td><input checked="" type="checkbox"/> ICS 206</td> <td><input checked="" type="checkbox"/> Fire COVID-19 Screening</td> <td><input type="checkbox"/> _____</td> </tr> <tr> <td><input checked="" type="checkbox"/> ICS 220</td> <td><input type="checkbox"/></td> <td><input type="checkbox"/> _____</td> </tr> </table>			<input checked="" type="checkbox"/> ICS 203	<input checked="" type="checkbox"/> Safety Message	<u>Other Attachments:</u>	<input checked="" type="checkbox"/> ICS 204	<input checked="" type="checkbox"/> Weather Forecast	<input type="checkbox"/> _____	<input checked="" type="checkbox"/> ICS 205	<input checked="" type="checkbox"/> Fire Behavior	<input type="checkbox"/> _____	<input checked="" type="checkbox"/> ICS 206	<input checked="" type="checkbox"/> Fire COVID-19 Screening	<input type="checkbox"/> _____	<input checked="" type="checkbox"/> ICS 220	<input type="checkbox"/>	<input type="checkbox"/> _____
<input checked="" type="checkbox"/> ICS 203	<input checked="" type="checkbox"/> Safety Message	<u>Other Attachments:</u>															
<input checked="" type="checkbox"/> ICS 204	<input checked="" type="checkbox"/> Weather Forecast	<input type="checkbox"/> _____															
<input checked="" type="checkbox"/> ICS 205	<input checked="" type="checkbox"/> Fire Behavior	<input type="checkbox"/> _____															
<input checked="" type="checkbox"/> ICS 206	<input checked="" type="checkbox"/> Fire COVID-19 Screening	<input type="checkbox"/> _____															
<input checked="" type="checkbox"/> ICS 220	<input type="checkbox"/>	<input type="checkbox"/> _____															
7. Prepared by: Name: Allison Cochran Position/Title: RESL (T) Signature:																	
8. Approved by Incident Commander: Name: Mark Morales, IC Signature:																	
ICS 202	IAP Page <u>2</u>	Date/Time: 9/09/2020															

2020
VIT

ORGANIZATION ASSIGNMENT LIST (ICS 203)

1. Incident Name: August Complex		2. Operational Period: Date From: 09-10-2020 Date To: 09-10-2020 Time From: 0700 Time To: 1900	
3. Incident Commander(s)/ Agency Incident Coordinator and Command Staff		7. Operations Section:	
IC	Mark Morales; Andy Baker (T)	Ops Chief - North	Dwight Snow
Safety Officer	Brian Beisel; Pat Sheridan; Wilson (T)	Ops Chief - South	Derrick Moore
Public Info. Officer	Williams; Krasko; Grandy; Nedlo (T)	Planning Operations	Jon Wallace Aaron Gay (T)
Liaison Officer	Owenby; Farmer (T) Hays (T)	Strategic Operations	Tom Ledbetter Anthony DiMaggio (T)
COVID Liaison	Briggs; Kirkaldie; Smith	Branch	I – North Ops
		Branch Director	Mike Brunson Tim Nutley (T)
4. Agency/Organization Representatives:		Division/Group	A Wood / Hoyle (T)
Agency/Organization	Personnel	Division/Group	C Carpenter/Lanterman (T)
USFS	Ann Carlson; Jason Kuiken; Frank Aebly; Lois Shoemaker; Kristen Lark; Chris Dowling	Division/Group	D Deets / Valdiviez (T)/McKean(T)
FMO	Curtis Coots / Terry Nickerson	Branch	II – South Ops
READ	Tom DeMeo	Branch Director	Michael Womack Kerry Clark (T)
Agency Rep Cal-Fire	C. Thompson (TGU Unit Chief)	Division/Group	T Beery / Alves(T)/Radford (T)
BLM	Alex Miyagishima		V Nagle / Moor (T)
FS US Army Liaison US Army	Frank Guzman COL Luke R. Donohue	Branch	IV – South Ops
		Branch Director	James Sullivan
5. Planning Section:		Division/Group	O Sinkovitz/Bowser (T)
Chief	Tom Lowry; Jeff Adams (T); Greg Sanders (T)		R Warlick / Springstead (T)
Resources Unit	Wilder, Moffat (T)	Air Ops Branch	
Demobilization Unit	Henry Hickerson	Air Ops Branch Dir.	Bob Yeager
Situation Unit	Scott Hamlet, Brendan Witt (T)	Air Ops Branch Dir.	Michael O'Leary (T)
Fire Behavior Analyst	Michael Housh; Kelly Cagle		
GIS Specialist	Paige Gebhardt (T)	Staging Group	
Information Technology	Leduc; Wyckoff (T); Shirley (T)	Group Supervisor	
Training Specialist	Debra Burgos		
Strategic Ops Planner	Ben Rowland		
Documentation	Belinda Wilkins	READs Group	
IMET	Rick Davis; Steve Hannah (T)	Group Supervisor	Tom DeMeo
6. Logistics Section:		Roads Group	
Chief	Alford; Schiffer; Arteaga (T); Fitzpatrick (T)	Group Supervisors	Randy Chapin Cesar Avilla
Supply Unit	Sandy Rhodes		
Facilities Unit	Lewis Brostrom; Terry Holsclaw	8. Finance/Administration Section:	
Ground Support Unit	Randy Chapin; Joe Emberson	Chief	Billy Zamora
Communications Unit	Mark Spann	Time Unit	Bryant; Blackwell (T); McDonald (Virtual)
Medical Unit	Ellis; Clark (T); Gainer	Procurement Unit	Sherry Helmick (Virtual)
Security	Cooley	Comp/Claims Unit	Donna Rogers
Food Unit Leader	Christopher Hubacker (T)		
9. Prepared by: Name: Allison Cochran Position/Title: RESL (T) Signature: /s/ Allison Cochran			
ICS 203	IAP Page__3__	Date/Time: 09/09/2020 1700	



Fire Weather Forecast



FORECAST NO: 22

PREDICTION FOR: 24 Hr Shift

SHIFT DATE: Thursday 9/10/2020

TIME AND DATE ISSUED: 9/9/2020 1800 PDT

INCIDENT: August Complex

UNIT: Mendocino NF

SIGNED: *Rick Davis* and **Steve Hannah**

Incident Meteorologist (IMET) and (Trainee)

Discussion:

Warm and dry conditions with a lot of smoke will last into the weekend. Daytime RH will remain low with poor overnight recoveries through the weekend. Winds will become light and mainly terrain driven for the valleys and mid-slopes today and Friday. Ridge top winds will see a generally weak Southeasterly flow that could become overpowered by local terrain winds.

WEATHER FORECAST FOR TODAY:

SKY/WEATHER: Smokey, warm, and dry.

Max Temperature: 80 to 84 higher elevations and except 85 to 90 lower valleys

Min RH: 8 to 13 percent.

WINDS:

-20 ft Level-WINDS

Lower Valleys/Lower Slopes Terrain winds 5-8 mph gusts to 12 mph.

Upper Ridges: Southeast wind 10 to 15 mph gusts to 20 mph.

TRANSPORT WINDS: Southeast 15 to 20 mph. **Mixing Height** 7,000 ft. **Haines Index** 3

TONIGHT:

SKY/WEATHER: Smokey with continued poor RH recovery

Min Temperature: Lower to middle 60s.

Max RH: 15 to 30 percent.

WINDS:

-20 ft Level-

Valleys/Lower Slopes: Down drainage 5 to 10 mph after sunset.

Upper Ridges: Southeast 5 to 10 mph by midnight.

FRIDAY:

SKY/WEATHER: Smokey with low RH.

Max Temperature: 83 to 88 higher elevations and 90 to 95 lower valleys

Min RH: 11 to 15 percent.

WINDS:

-20 ft Level-WINDS

Lower Valleys/Lower Slopes Down drainage 5 to 10 mph, becoming up drainage around 10 mph by noon.

Upper Ridges: Southeast wind 10 to 15 mph.

TRANSPORT WINDS: Southeast 10 to 15 mph. **Mixing Height** 7,000 ft **Haines Index** 4

Outlook Saturday through Sunday:

Continued warm and dry with temperatures from 85 to 95 degrees, RHs from 15 to 20 percent, increasing and gusty winds with a shift to the south.



Mendocino Pass



Stonyford



Monkey Rock



Solder Ridge



Thomes Creek

RAWS Observations

FIRE BEHAVIOR FORECAST

FORECAST NUMBER: #23		TYPE OF FIRE: Wildfire
FIRE NAME: August Complex		OPERATIONAL PERIOD: Thursday 10 September 2020
DATE ISSUED: Wednesday 09 September 2020		TIME ISSUED: 1800
UNIT:	CA-MNF	<i>Michael W. Housh</i>
Prepared By:	Mike Housh/FBAN	

INPUTS

WEATHER SUMMARY:

TODAY (Thursday): See Fire Weather Forecast.

WEATHER: Smokey, warm and dry.

Lower Valleys/Slopes: **MAX Temp:** 85-90 degrees **MIN Rh:** 08-13% **WIND:** Terrain winds 5-8 mph gusts to 12 mph

Upper Ridges: **MAX Temp:** 80-84 degrees **MIN Rh:** 08-13% **WIND:** Southeast wind 10 to 15 mph gusts to 20 mph.

MIXING HEIGHT: 7,00 ft AGL **TRANSPORT WINDS:** Southeast 15 to 20 mph **LAL:** 1 **CWR:** 0% **Haines Index:** 3

GENERAL FUEL ASSUMPTIONS: 10 Hr fuel moistures in the fire area were observed at 3-7% on September 9th. It has been well over 100 days since much of the fire area has received over 0.10" of precipitation and fuels are extremely dry and burning readily

FIRE BEHAVIOR OUTPUTS

GENERAL

Fuels are at critically dry levels and continue to dry each and every day. Relative humidity's were recorded at 4-29% yesterday. Smoke over the fire continues to impact fire spread and behavior, but less than what was experienced prior to the wind event. Lighter winds should bring some relief but there is still the potential for rapid fire movement and moderate/extreme fire behavior. Terrain should play a greater role in fire spread and direction than yesterday.

Mendocino Pass RAWS FM% 1Hr: 3.01 10 Hr: 3.17 100 Hr: 3.80 1000 Hr: 6.85

Vegetation Type	Fuel Model	Fire Behavior Potential (Clear Air)				Fire behavior Potential (Under Smoke)			
		ROS (ch\hr)	FL (ft)	PIG (%)	Spot Dist (mi)	ROS (ch\hr)	FL (ft)	PIG (%)	Spot Dist (mi)
Grass	GR2	55-108	5-8	86	0.4	50-96	5-7	73	0.4
Grass/Shrub	GS2	34-65	6-9	86	0.4	32-61	6-9	73	0.4
Shrub	SH7	54-95	16-22	86	0.4	51-89	15-20	73	0.4
Timber	TL8	7-14	4-5	86	0.4	7-12	3-5	73	0.4

Active fire activity at night with significant fire spread, any SA you had yesterday needs to be updated today. The fire may not be where you left it last night!

- **Branch I:** Anticipate continued terrain influenced/diurnal wind fire spread which will be accelerated in higher elevations/exposed terrain.
- **Branch II:** Anticipate continued terrain influenced/diurnal wind fire spread which will be accelerated in higher elevations/exposed terrain.
- **Branch IV:** Anticipate continued terrain influenced/diurnal wind fire spread which will be accelerated in higher elevations/exposed terrain.

**

- ****ElkHorn, Hopkins and Willow Basin fires. fire: Continue to maintain SA of this dynamic situation.**

AIR OPERATIONS:

Smoke from several fires in the area will impact the ability to utilize aircraft today.

SAFETY

The primary consideration of any operation is to assure firefighter and public safety. It is a must to assess potential fire behavior, ingress/egress routes, nature of the threat, hazardous materials, and available water supplies before engaging in the protection of any structure.

HEALTH AND SAFETY MESSAGE

“Working safely may get old but so do the folks that practice it.”


INCIDENT: August Complex

DATE: September 10, 2020

Major Hazards & Risks: Complacency

All humans are faced with making decisions. Some decisions have minimal consequence while others are momentous with serious consequences. Regardless of the outcome the process by which we make decisions is the same. Our expectation of our decision's end result is always a combination two things: the chances of a bad outcome and the amount of value we will receive (risk vs. reward). Expectations need to be founded in factual, analytic processes but are often affected by emotion, hope and outside influences. Repetitive exposure to risk can create a sense of false security and as a result what should be scary becomes commonplace. It is extremely difficult to stay alert when you are inside your comfort zone. The truth is, there is no fire environment that does not have an inherent element of risk and fire line personnel are always in danger of injury or worse. In fire suppression we might consider a high risk tactic, for instance helicopter rappelling, for the opportunity to place firefighters on a small fire with growth potential in inaccessible terrain. In some instances, the risk is worth the reward. It is vitally important to separate the emotion, hope and outside influences from decision making. Objective risk management, sound strategy and tested tactics are the only way to effectively minimize bad decisions.

*Are you as engaged today as you were
on the first day you were here?*



COMPLACENCY

Hard to get past the newspaper

Human Factor Watch Outs

Watching out for yourself, coworkers, subordinates and your boss is a primary responsibility for everyone involved in high risk activities. Watch outs are not just for the tactical environment. The Human Factor Watch Outs are designed to create an opportunity for you to take a tactical pause and re-evaluate your situation. If any of the following occur:

- Your briefing was unclear.
- You are not getting answers to your questions.
- You are not getting clear acknowledgement of your message.
- You are encountering hazards that are not mentioned in your brief.
- Your team is not debriefing.
- Your tempo is too high to maintain command and control.

**Take a moment to re-assess your situation.
STOP THINK TALK Then ACT**

Safety Officers: Brian Beisel, Pat Sheridan, Dennis Wilson (T)

INCIDENT SAFETY ANALYSIS 215a

August Complex/CA-MNF-000753 - Thursday, September 10, 2020

8. Location	9. Hazard	6. Control or Abatement Action (Engineering, Administrative, PPE, Avoidance, Education, etc)
ALL	Driving & Traffic	<ul style="list-style-type: none"> ~ Practice "Defensive Driving" techniques on all roads. ~ Use spotters when backing. ~ Honk horn to alert personnel when backing. ~ Keep clutter off dash and inside cab. ~ Follow Driving LCES (Lights, Chock blocks, Emergency brake, Seat belts). ~ Always use headlights. ~ Yield to pedestrians and bicycles. ~ Observe posted speed limits. ~ Use the 3 second rule for following distance when driving. ~ Avoid distractions (eating, cell phones, radio). ~ Ensure that windshields are kept clean of dust and bugs. ~ Allow dust to settle to maintain safe visibility.
Branch II, Branch IV and DIV A&C	Helicopter Operations	<ul style="list-style-type: none"> ~ Stay clear of all bucket drops when suppression actions are in place and allow 1 minute prior to re-entry. ~ Monitor A-G communications. ~ Follow aviation safety guidelines in IRPG P. 58 and IHOG. ~ Report any flying hazards to pilot.
ALL	Fatigue & Over Exertion	<ul style="list-style-type: none"> ~ Drink 1 quart of water each hour during and after work. ~ Rotate crews out of smoky areas. ~ Set a reasonable work pace and allow adequate rest breaks while on the project. ~ Stagger work crews start time to limit fatigue. ~ Use buddy system to monitor personnel of heat related and fatigue issues. ~ Long travel routes to assignments. ~ Follow work / rest guidelines. ~ Rotate personnel out of smoke as much as possible.
Branch I, Branch II and DIV O&R	Firing Operations & Devices	<ul style="list-style-type: none"> ~ Only personnel trained in the use of each device will be authorized to use firing equipment. ~ Ensure all personnel are aware of firing operation that may affect them. ~ Wear appropriate PPE and avoid fuel spills on clothes. ~ Ensure aerial/ground ignition plans have been adequately developed and personnel are briefed.
Branch I, Branch II and DIV O&R	Indirect Fireline	<ul style="list-style-type: none"> ~ Post lookouts, identify escape routes and safety zones IRPG page 7. ~ Review "Strategy/Indirect Attack" (IRPG pg. 87).
ALL	Firefighter & Public Smoke Exposure	<ul style="list-style-type: none"> ~ Identify homes and structures with private parties remaining behind the evacuation. ~ Identify personnel responsible for contacting private parties. ~ Use warning lights and provide traffic control on roadways during smoky and night operations. ~ Rotate crews out of smoky areas during firing and mop-up operations. ~ Contact Communications when firing operations are initiated.
Branch I, Branch II and DIV O&R	Heavy Equipment Operations	<ul style="list-style-type: none"> ~ Ensure communications are established with operators. ~ Use hand signals if other communications are unavailable. ~ Maintain a 50'-100' exclusion area around equipment and increase it to 1 1/2 times tree height when in timber. ~ Use a spotter when backing. ~ Avoid working below heavy equipment.

INCIDENT SAFETY ANALYSIS 215a

ALL	Heat Related Illness (HRI)& Dehydration	<ul style="list-style-type: none"> ~ Drink Fluids throughout operational period (6-8 qts/shift). ~ Maintain water/electrolyte ratio of 3 to 1. ~ Carry extra water on line and cache water at drop points. ~ Take Frequent breaks, minimum of 10 minutes every hour. ~ Allow out of area resources time to acclimatize before expecting peak performance. ~ Recognize symptoms of HEAT RELATED ILLNESS which include. <ul style="list-style-type: none"> o Lack of energy o Headaches, dizziness o Lack of rest o No hunger, poor eating habits o Hot skin, and lack of sweating
ALL	Steep Terrain & Rolling Debris	<ul style="list-style-type: none"> ~ Maintain 8'-10' spacing when working & walking. ~ Don't work above any personnel, including bucket work. ~ Be on the lookout for rolling rocks, debris, or burning material. ~ Evaluate necessity to send personnel in areas with limited access. ~ Post lookouts and refer to IRPG page 7.
ALL	Communications	<ul style="list-style-type: none"> ~ Maintain communication with aviation resources, and suppression organization. ~ Ensure all know frequency and protocol for contacting resources. ~ Utilize the ICS 205. ~ Utilize human repeaters when working in dead spots.
ALL	Extreme Fire Behavior	<ul style="list-style-type: none"> ~ Share weather observations with all personnel assigned to division. ~ Establish "Trigger Points" to withdraw. ~ Use "Risk Management" process prior to engaging in suppression actions, refer to page 1, IRPG.
ALL	Spike Camp	<ul style="list-style-type: none"> ~ Keep a clean camp. ~ Logistical support in place. ~ Ensure communications are in place. ~ Review and observe "Line Spike" considerations IRPG page 95.
ALL	Power Utilities	<ul style="list-style-type: none"> ~ Notify all personnel of down electrical lines. ~ Refer to the IRPG page 24 for Power Line Safety. ~ Always treat downed wires as energized. ~ Identify and avoid high tension transmission lines. ~ Identify and avoid high pressure natural gas lines. ~ Identify and avoid damaged gas service near structures. ~ Be aware of utility restoration in your work area.
ALL	COVID-19	<ul style="list-style-type: none"> ~ Maintain at least 6' distancing from others when possible. ~ Work as a module of 1 for duration of incident. ~ Wear masks around others if 6' distancing isn't maintained ~ Wear masks in camp at all times \ if others are not around use common sense. ~ Wash hands often and use hand sanitizer through out the day. ~ Report any illness to supervisor immediately and remove yourself from others ~ Notify Medical Unit of any illness ~ Do not share tools or equipment ~ Do not touch any part of your face
ALL	Wildlife & Livestock	<ul style="list-style-type: none"> ~ Rattle snakes and scorpions are plentiful in this area. ~ Look around before you sit or step over logs. ~ Watch for wildlife and livestock on roads. ~ Clean up all trash and debris through out the day. ~ Wear gloves when moving logs or debris.

INCIDENT SAFETY ANALYSIS 215a

DIV O, R and T	Night Operations	<ul style="list-style-type: none"> ~ Wear high visibility reflective vests when in roadways. ~ Use glow sticks to mark hazards. ~ Ensure personnel are using headlamps. ~ Watch for signs of fatigue. ~ Take breaks away from areas of known hazard. ~ Review escape routes and safety zones in daylight.
ALL	Bees, Ticks, Mosquitoes	<ul style="list-style-type: none"> ~ Canvas crew members for those with known allergic reactions to stings. ~ Ensure crew members have medication pens if needed. ~ Perform daily self inspection. ~ Use repellent as necessary. ~ Advanced Life Support, multi-dose epi and airway protection. ~ Keep affected area clean and bandaged. ~ Be extra careful when eating and/or drinking to avoid stings to mouth and throat.
Branch I, Branch II and DIV O&R	Structure Protection & HAZMAT	<ul style="list-style-type: none"> ~ Review "Wildland Urban Interface" Watch outs, IRPG page 12-16. ~ Use "Structure Assessment" checklist, IRPG pages 12-16. ~ Follow "HAZMAT Incident Operations" IRPG on page 36.
ALL	Chain Saw Operations	<ul style="list-style-type: none"> ~ Follow "Hazard Tree Safety" guidelines, IRPG page 22 ~ Look up, Look down, Look around for hazard tree indicators. ~ Only fell and trees within your expertise, and training. ~ Follow "Procedural Felling Operations" IRPG page 85. ~ Do not fall trees during high wind events. ~ Ensure proper use of all required PPE.
ALL	Unburned Area/Reburn Potential	<ul style="list-style-type: none"> ~ Monitor weather. ~ Base actions upon observed and predicted fire behavior. ~ LCES Checklist (IRPG pg. 6). ~ Look Up, Down and Around IRPG page 3-4.

Critical Logistical Locations 9/10/2020

Feature	Label	Latitude	Longitude
Drop Point	DP-1	39° 47.65699997' N	122° 56.13800002' W
Drop Point	DP-10	39° 36.89000000' N	122° 58.29000001' W
Drop Point	DP-11	39° 27.90999995' N	122° 53.60500003' W
Drop Point	DP-12	39° 33.54499997' N	122° 35.39700003' W
Drop Point	DP-13	39° 34.70299996' N	122° 51.97800001' W
Drop Point	DP-14	39° 41.88699997' N	122° 59.49699999' W
Drop Point	DP-15	39° 30.58599896' N	122° 56.26706260' W
Drop Point	DP-16	39° 31.40091631' N	122° 56.46815439' W
Drop Point	DP-17	39° 31.90593569' N	122° 56.99384399' W
Drop Point	DP-18	39° 31.12096119' N	122° 42.88388012' W
Drop Point	DP-19	39° 27.78847176' N	122° 44.42181703' W
Drop Point	DP-2	39° 51.58388296' N	122° 55.41254634' W
Drop Point	DP-20	39° 30.78451115' N	122° 46.39567369' W
Drop Point	DP-21	39° 56.29518085' N	122° 45.47968530' W
Drop Point	DP-22	39° 58.59263147' N	122° 44.77683831' W
Drop Point	DP-23	39° 43.13790537' N	123° 00.39426446' W
Drop Point	DP-24	40° 12.74750007' N	123° 08.38751846' W
Drop Point	DP-25	40° 10.55153418' N	123° 07.59077454' W
Drop Point	DP-26	40° 09.82850168' N	123° 08.04190836' W
Drop Point	DP-27	40° 08.34046993' N	123° 07.92594276' W
Drop Point	DP-28	39° 51.93256853' N	122° 59.25913114' W
Drop Point	DP-29	39° 26.76218013' N	122° 57.51905659' W
Drop Point	DP-3	39° 52.62999995' N	122° 57.00200002' W
Drop Point	DP-30	39° 28.33471832' N	122° 58.33607480' W
Drop Point	DP-31	39° 28.51397684' N	122° 58.94385371' W
Drop Point	DP-4	39° 55.04199993' N	122° 40.71500000' W
Drop Point	DP-5	39° 53.60499992' N	122° 42.35200001' W
Drop Point	DP-6	39° 43.97999995' N	122° 50.59000001' W
Drop Point	DP-7	39° 42.95999995' N	122° 48.67000002' W
Drop Point	DP-8	39° 39.12106626' N	122° 48.31810510' W
Drop Point	DP-9	39° 38.56999997' N	122° 47.31999999' W
Helibase		39° 27.15335593' N	123° 22.39937908' W
Helispot	H-0	39° 22.32299993' N	122° 32.04799997' W
Helispot	H-1	39° 39.22115380' N	122° 43.03183576' W
Helispot	H-10	39° 31.49262605' N	122° 50.75554859' W
Helispot	H-11	39° 34.40695162' N	122° 42.16217459' W
Helispot	H-12	39° 27.74327405' N	122° 44.43034042' W
Helispot	H-13	39° 30.77931871' N	122° 46.41226647' W
Helispot	H-2	39° 43.02799995' N	122° 52.13199997' W
Helispot	H-4	39° 50.77699993' N	122° 57.87700001' W
Helispot	H-5	40° 06.83699995' N	123° 04.96399997' W
Helispot	H-7	39° 23.36699995' N	122° 43.89600004' W
Helispot	H-9	39° 47.49999995' N	122° 54.99999997' W



Air Resource Advisor

Margaret Key

434.221.9339

aramargaretkey@gmail.com

See Current Air Quality at <https://fire.airnow.gov/>
(or just Google Fire and Smoke Map)



● Permanent Monitor

▲ Temporary Monitor

■ Low Cost Sensor

Division/Group Assignment List (ICS 204)

Incident Name August Complex		Branch I	Division/Group A			
Operational Period 0700 – 1900		Date 09/10/2020				
Operations Personnel						
North Zone Ops	Dwight Snow	Division Supervisor	Rob Wood 9/11 / Robert Hoyle (T) 9/16			
Planning Ops	Jon Wallace / Aaron Gay (T)	Air Attack Sup. No.				
Branch Director	Mike Brunson / Tim Nutley (T)					
Resources Assigned this Period						
Strike Team/Task Force/ Resource Designator	LWD	Leader	# Persons	Drop Off PT./Time	Pick Up PT./Time	
C-9 HC1 Eldorado	9/16	Ben Strahan	20			
C-11 Mad River	9/16	Tad Hair	20			
E-34 ENG3 Fire Trax 357	9/28	Art Hatfield	3			
E-182 ENG3 DS Fire 14	9/25	Robert Degnall	3			
E-523 ENG3 MNF 344	9/19	Matthew Baskin	5	ON DUTY		
E-525 ENG3 AZ-Oracle 692	9/21	Tyler McGovern	4			
E-521 ENG3 CA KNF 77	9/14	Stacie Cicairos	5			
E-522 ENG3 CA-SIFC 35	9/15	Scott Flynn	5			
E-93 ENG4 JD Forestry 2	9/22	Alberto Garcia	3			
E-200 ENG4 Castle Mountain	9/24	James Huckelba	3			
E-31 ENG5 Alaska Wildland Fire 51	9/24	Brian Terry	3			
E-130 ENG6 Alpine Wildfire 8	9/12	Jake Heckathorn	3			
E-174 DOZ2 Kit Company	9/23	Ike Thomason	2			
E-175 DOZ2 Jake Lovato Trucking	9/19	Jacob Lovato	2			
E-475 DOZ2 Mann's Dozer	9/20	Patrick Mann	3			
E-274 DOZ2 Duke's Equipment	9/14	Timothy Duke	2			
E-276 DOZ2 Trambley Construction	9/15	Frank Trambley	2			
E-277 DOZ2 K&B Timberworks	9/16	James Keller	2			
E-50 WT2 Lenihan 2	9/16	Tristian Heugal	1			
E-112 WT2 Dustbusters LLC	9/9*	Michael Edwards	1			
E-264 WT2 Tobiasson Water	9/24	Justin Rhodes	1			
E-3 MAST Diversified Resources	9/11	Scott Valesco	2	O/S 9/12-9/13		
E-373 MAST Allen's Water Tender Service	9/16	Kristy Price	2			
E-428 MAST Brad Ingram Construction	9/18	Brad Ingram	2			
O-695 TFLD	9/20	Brian Pippin	1			
O-626 TFLD	9/17	Brett Roberts	1			
O-636 TFLD(T)	9/17	Bill Bettencourt	1			
O-566 HEQB	9/17	Corey Farrell	1			
O-567 HEQB	9/23	Clay Cooper	1			
O-564 HEQB	9/11	Stephen Siemion	1			
O-573 HEQB(T)	9/14	Juan Palacios	1			
O-563 HEQB(T)	9/15	Randall McLain	1			
O-630 HEQB(T)	9/15	Russell Dean	1			
O-401 FMOD Pacific Ridge Felling Mod	9/12	Adam Miller	2			
O-403 FMOD Art of Felling Trees	9/19	Roy Hauser	2			
O-404 FMOD Jamison General Land Mgmt.	9/13	Lawrence Dolezal	2			
O-505 FMOD Payette Tree Service	9/17	John Bellrose	2			

Incident Name August Complex	Branch I	Division/Group A
--	--------------------	----------------------------

Operational Period 0700 - 1900	Date 09/10/2020
--------------------------------	-----------------

O-78 SOF2	9/10	Larry Connell	1		Anthony Peak Lookout
O-232 SOFR	9/13	Jeff Kerr	1		Anthony Peak Lookout
O-210 EMTF	9/11	Derek Leong	1		

Control Operations/Work Assignments: Assess situation and seek opportunities to reengage safely. Conduct inventory of damaged structures. Implement point structure protection.

Special Instructions: Use caution around snags and flag as needed for safety; Use caution when driving on roadways and on the fireline; backhaul excessive equipment and trash. Follow all COVID protocols and precautions; READS will call DIVS when entering.

*Extension request may be pending.

Division/Group Communication Summary

Function	Channel Name	RX Frequency N/W	RX Tone/NAC	TX Frequency N/W	TX Tone/NAC	Mode
COMMAND	CMD 4	172.6750	T4 / 136.5	163.0375	T4 / 136.5	
TACTICAL	NIFC T5	166.7250	T4 / 136.5	166.7250	T4 / 136.5	
AIR TO GROUND	CDF T15	159.2700	192.8	159.2700	192.8	

Prepared by RESL(T) Steverson Moffat	Approved by PSC1(T) Greg Sanders	Date 09/09/20	Time 2000
--------------------------------------	----------------------------------	---------------	-----------

Division/Group Assignment List (ICS 204)

Incident Name August Complex			Branch I		Division/Group C	
Operational Period 0700 - 1900			Date 09/10/2020			
Operations Personnel						
North Zone Ops		Dwight Snow		Division Supervisor		K. Carpenter LWD 9/11 / T. Lanterman (T)
Planning Ops		Jon Wallace / Aaron Gay (T)		Air Attack Sup No.		
Branch Director		Mike Brunson / Tim Nutley (T)				
Resources Assigned this Period						
Strike Team/Task Force/ Resource Designator	LWD	Leader	# Persons	Drop Off PT./Time	Pick Up PT./Time	
C-98 T2IA Firestorm	9/13	Alex Rhea	20			
E-24 ENG3 Wildfire Support 316	9/25	Jonald Lowe	3	Will be O/S 9/10-9/11		
E-490 ENG3 Interior 3-7	9/20	John Tucker	3	O/S repairs. Return 9/13?		
E-13 ENG6 Smokin Ridge 311	9/26	Fred Deffer	4	Will be O/S 9/11-9/12		
E-511 ENG6 Rocky Mtn Fire & Timber	9/13	Trevor Scott	3			
E-512 ENG6 TGF Forestry and Fire	9/17	Anthony Longbucco	3			
E-534 ENG6 Bishop 005	9/19	John Mount	3			
E-48 DOZ2 Wycoff	9/16	Billy Wycoff	2			
E-275 DOZ2 Black Range	9/17	Timothy Pearson	2			
E-52 WT Dietz 106	9/16	Richard McGowan	2			
E-21 WTS2 Partridge Const 14	9/13	Warren Partridge	1			
O-301 TFLD	9/16	Ryan Shannahan	1			
O-614 TFLD(T)	9/17	Bjorn Troberg	1			
O-569 HEQB	9/17	Bryan Cordes	1			
O-568 HEQB	9/17	Ricardo Rubio	1			
O-572 HEQB(T)	9/27	Kyle Avesing	1			
O-235 FMOD Pacific Ridgeline	9/22	Gabriel Satela	2			
O-236 FMOD Tacoma Fallers	9/12	Tacoma Manuel	2			
O-511 FMOD Fallers Inc 1	9/17	Jerry Heinecke	2			
O-512 FMOD Fallers Inc 2	9/17	Kevin Reed	2			
O-232 SOFR	9/13	Jeff Kerr	1		Anthony Peak Lookout	
O-318 EMTF	9/16	John Buchan	1			
Control Ops/Assignments:						
<ul style="list-style-type: none"> Assess situation and seek opportunities to reengage safely. Conduct inventory of damaged structures. Implement point structure protection. 						
Special Instructions: Use caution around snags and flag as needed for safety. Use caution when driving on roadways and on the fireline. Backhaul excessive equipment and trash. Follow all COVID protocols and precautions. READS will call DIVS when entering. *Extension?						
Division/Group Communication Summary						
Function	Channel Name	RX Frequency N/W	RX Tone/NAC	TX Frequency N/W	TX Tone/NAC	Mode
COMMAND	CMD 4	172.6750	T4 / 136.5	163.0375	T4 / 136.5	
TACTICAL	NIFC T6	166.7750	T4 / 136.5	166.7750	T4 / 136.5	
AIR TO GROUND	CDF T15	159.2700	192.8	159.2700	192.8	
Prepared by RESL(T) Steverson Moffat		Approved by PSC1(T) Greg Sanders		Date 09/09/20	Time 2000	

Division/Group Assignment List (ICS 204)

Incident Name August Complex			Branch I		Division/Group D	
Operational Period 0700 - 1900			Date 09/10/2020			
Operations Personnel						
North Zone Ops	Dwight Snow		Division Supervisor	Howard Deets / K. Valdiviez 9/10 / A. McKean (T) 9/23		
Planning Ops	Jon Wallace / Aaron Gay (T)		Air Attack Sup No.			
Branch Director	Mike Brunson / Tim Nutley (T)					
Resources Assigned this Period						
Strike Team/Task Force/ Resource Designator		LWD	Leader	Number Persons	Drop Off PT./Time	Pick Up PT./Time
C-64 IHC Big Bear		9/10	Howard Deets	20		
E-494 ENG3 Carbondale and Rural FPD 83		9/19	Dean Perkins	3		
E-519 ENG3		9/15	Casey Hoffman	3		
E-195 ENG6 DB Jet		9/24	Robert Chandler	3		
E-15 ENG6 Texas Fire Service 55		9/10	Carlos Magana	3		
E-196 ENG6 SE Forest Resources		9/24	Steve Guckian	2		
E-192 ENG6 Arkansas 631		9/10	Kory Garrie	3		
E-527 ENG6 AZ-APJ		9/21	Brian Logsdon	3		
E-528 ENG6		9/21	Chuck Newberry	3		
E-529 ENG6 AZ-A3S		9/21	Todd Weverka	3		
E-530 ENG6 AZ-PTP		-	-	-	(Please check in)	
E-531 ENG6 Bishop Enterprises		9/15	Eugene Weasel, Sr.	3		
E-533 ENG6 Firestorm Wildland Fire		9/21	Joshua Bradley	3		
E-535 ENG6 AZ-GOR		9/21	James Bell	3		
E-536 ENG6 El Malpais NPS		9/21	Lafe Sackett	3		
E-173 DO22 Tough Company 02		9/24	Jeremy Todd	2		
E-172 DO22 D17 Ben Trucking		9/24	Arnie Torres	2		
E-18 DO22 Rosevear LLC		9/10	Carl Steinmann	2		
E-270 DO22 CM DOZ		9/9*	Steven Edsall	2	Crew swap planned.	
E-271 DO22 Batte Enterprises		9/26	Matt Lasiter	2		
E-498 WTT2 Grayback Forestry		9/18	Josh Miner	1		
E-542 WTS3 TRG Equipment		9/20	Randy Jones	1		
O-337 TFLD(T)		9/10	Bradly Taylor	1		
O-380 HEQB		9/16	Kelley Wyman	1		
O-731 HEQB		9/23	Stephen Kaufman	1		
O-342 STEQ		9/10	Trent Duncan	1		
O-232 SOFR2		9/13	Steven Counts	1		
O-502 EMPF		9/13	Shawn Clark	1		
O-321 EMPF		9/9*	Bryan Warner	1		
Control Operations/Work Assignments:						
<ul style="list-style-type: none"> Continue burnouts along the M22 road. Hold, patrol, and mop up. 						
Special Instructions						
(1) Use caution around snags and flag as needed for safety; use caution when driving on roadways and on the fire line. (2) Follow all COVID protocols and precautions. (3) READS will call DIVS when entering. Extension request may be pending.						
Division/Group Communication Summary						
Function	Channel Name	RX Frequency N/W	RX Tone/NAC	TX Frequency N/W	TX Tone/NAC	Mode
COMMAND	CMD 3	170.6875	T4 / 136.5	166.5750	T4 / 136.5	
TACTICAL	NIFC T1	168.0500	T4 / 136.5	168.0500	T4 / 136.5	
AIR TO GROUND	CDF T15	159.2700	192.8	159.2700	192.8	
Prepared by RESL(T) Steverson Moffat			Approved by PSC1(T) Greg Sanders		Date 09/09/20	Time 2000

Division/Group Assignment List (ICS 204)

Incident Name August Complex				Branch II		Division/Group T	
Operational Period 0700 - 1900				Date 09/10/2020			
Operations Personnel							
South Zone Ops		Derrick Moore		Division/Group Supervisor		Beery 9/17 / <i>Alves (T) -IA-</i> 9/10 / Radford (T) 9/21	
Planning Ops		Jon Wallace / Aaron Gay (T)		Air Attack Supervisor No.			
Branch Director		Michael Womack / Kerry Clark (T)					
Resources Assigned this Period							
Strike Team/Task Force/ Resource Designator		LWD	Leader	# Persons	Drop Off PT./Time	Pick Up PT./Time	
E-187 ENG3 Outback Fire		9/24	Lance Wolleboek	3	O/S 9/9-9/10 Return 9/11		
E-39 ENG3 Shiloh 215		9/18	Ron Thalacker	3			
E-523 ENG3 MNF 344 -IA-		9/19	Matt Baskin	5			
E-518 ENG3 CA-MICC 64		9/19	Frank Bojorquez	5			
E-489 ENG3 Big Red Altergott 31		9/19	Adam Altergott	3			
E-517 ENG3 CA-MICC 8531		9/19	Kyle Bonham	5			
E-524 ENG3 Modoc 34 -IA-		9/19	Richard Trotts	5			
E-513 ENG4 J3 Contracting		9/13	Alvin Klotz	3			
E-12 ENG6 Clearwater		9/22	Paul Shultz	3			
E-11 ENG6 Sundance		9/19	Matt Abbe	3			
E-194 ENG6 Stark Corporation (Night Ops)		9/26	Tommy Pavao	3			
E-510 ENG6 Duluth INTL E-713 (Night Ops)		9/16	Clayton Rakes	4			
E-515 ENG6 Twin Lakes 56 (Night Ops)		9/11	Ryan Mattila	2			
E-425 DOZ2 MNF3 -IA-		9/12	Derek Lamb	3			
E-27 WT Precision Towing 36		9/13	Larry Jensen	1			
E-115 WT Outdoor Vac Services		9/15	David Antley	2			
E-542 WTS3 TRG Equipment		9/20	Randy Jones	1			
E-427 SKD2 Coastal Mountain Timber		9/17	Joel Alter	3			
E-406 CHIP Rogue River Fire, Water, & Bld.		9/21	Austin Hultema	2			
E-408 CHIP GE Forestry 1		9/14	Corbin Anderson	2			
E-411 CHIP Blue Sky Tree		9/16	Dylan Badgely	2			
E-412 CHIP GE Forestry 2		9/14	Jess Raper	2			
E-413 CHIP Pacific Ridgeline Forestry		9/15	Kade Doyle	2			
E-414 CHIP Harris Crew		9/14	Butch Sunkler	2			
O-366 TFLD		9/27	Jason Wickhizer	1	RR 9/12-9/13		
O-360 TFLD (Night Ops)		9/11	Dale Woitas	1			
O-772 TFLD(T)		9/17	Jonathan Mann	1	Extension pending.		
O-789 FELB		9/23	Matthew Quinn	1			
O-397 FMOD God and Country		9/13	William Ries	2			
O-503 FMOD Swedberg Contracting		9/17	Justin Foss	2			
O-505 FMOD Payette Tree Service		9/17	John Bellrose	2			
O-504 FMOD White Horse Forestry		9/18	Ronald White	2			
O-144 SOFR(T)		9/11	Lem Johnson	1			
O-324 EMPF		9/16	John Moody	1			
<p>Control Operations/Work Assignments: Begin opening roads approved by Regional Forester in Yuki Wilderness. Utilize Rugged Crews to prep roads for burnout. Work closely with READs and REAFs inside of wilderness. Special Instructions: Contact READ for locations of naturally occurring asbestos. READS will call DIVS when entering. Extension request may be pending.</p>							
Division/Group Communication Summary							
Function	Channel Name	RX Frequency N/W	RX Tone/NAC	TX Frequency N/W	TX Tone/NAC	Mode	
COMMAND	CMD 4	172.6750	T4 / 136.5	163.0375	T4 / 136.5		
TACTICAL	NIFC T3	168.6000	T4 / 136.5	168.6000	T4 / 136.5		
AIR TO GROUND	A/G TAC	172.3500		172.3500			
Prepared by RESL(T) Stevenson Moffat			Approved by PSC1(T) Greg Sanders			Date 09/09/20	
						Time 2000	

Division/Group Assignment List (ICS 204)

Incident Name August Complex		Branch II	Division/Group T			
Operational Period 0700 - 1900		Date 09/10/2020				
Operations Personnel						
South Zone Ops	Derrick Moore	Division/Group Supervisor	Rocky Beery 9/17 / Frank Alves (T) -IA- 9/10 Aaron Radford (T) 9/21			
Planning Ops	Jon Wallace / Aaron Gay (T)	Air Attack Supervisor No.				
Branch Director	Michael Womack / Kerry Clark (T)					
Resources Assigned this Period						
Strike Team Bravo	LWD	Leader	# Persons	Drop Off PT./Time	Pick Up PT./Time	
STLM	9/25	Wiedow	1			
STLM	9/25	Rooper	1			
STML	9/25	CPT Watts / 1SGT King	2			
Rugged 4	9/25	Cordell / Hahn / 2LT Cooper	22			
Rugged 5	9/25	Lucer / Crowell / 2LT Penninger	22			
Rugged 6	9/25	Orsen / Allen / 2LT Barton	22			
Billings IA Bravo 2	9/25	Lorix	5			
SOFR	9/25	J. Drazinski	1			
Control Operations/Work Assignments						
<ul style="list-style-type: none"> Work closely with DIVS to accomplish objectives for the 10 September 2020 operational period. 						
Special Instructions:						
Use caution around snags and flag as needed for safety; Use caution when driving on roadways and on the fireline; Backhaul excessive equipment and trash. Follow all COVID protocols and precautions. Contact READ for locations of naturally occurring asbestos. READS will call DIVS when entering. READS will call DIVS when entering.						
Division/Group Communication Summary						
Function	Channel Name	RX Frequency N/W	RX Tone/NAC	TX Frequency N/W	TX Tone/NAC	Mode
COMMAND	CMD 4	172.6750	T4 / 136.5	163.0375	T4 / 136.5	
TACTICAL	NIFC T3	168.6000	T4 / 136.5	168.6000	T4 / 136.5	
AIR TO GROUND	A/G TAC	172.3500		172.3500		
Prepared by RESL(T) Steverson Moffat		Approved by PSC1(T) Greg Sanders			Date 09/09/20	Time 2000

Division/Group Assignment List (ICS 204)

Incident Name August Complex			Branch IV		Division/Group O	
Operational Period 0700 - 1900			Date 09/10/2020			
Operations Personnel						
South Zone Ops		Derrick Moore		Division Supervisor		Sinkovitz 9/11 / Bowser (T) LWD 9/19
Planning Ops		Jon Wallace / Aaron Gay (T)		Air Attack Sup No.		
Branch Director		James Sullivan				
Resources Assigned this Period						
Strike Team/Task Force/ Resource Designator		LWD	Leader	Number Persons	Drop Off PT./Time	Pick Up PT./Time
C-100 IHC Valyermo		9/15	Matthew Ramstead	20		
E-183 ENG3 Archer Mountain 15		9/24	Tom Hatton	3		
E-390 ENG3 KNF E-378 (Night Ops)		9/12	Ben Grotting	5		
E-492 ENG3 Platte Valley FPD 3733 (Night Ops)		9/19	Alex Haak	3		
E-480 ENG3 MNF 42		9/17	Mark Labrash	5		
E-198 ENG6 Wildlands 23 (Night Ops)		9/12	Darryn Warner	3		
E-387 ITAC3 FS TF8		9/12	Augustin Rodriguez	26		
E-257 DO22 Moblely Construction		9/12	Cody Donoho	2		
E-508 WTS2 Dustbusters		9/20	Greg Holt	1		
E-455 SKG1 Chapman		9/16	Chapman	2		
O-752 TFLD(T)		9/22	Jeffrey Corser	1		
O-732 HEQB		9/20	Phillip Hoover	1		
O-92 FOBS(T)		9/10	Michael Torres	1		
O-400 FMOD Kyle Jackson Tree Service		9/13	Kyle Jackson	2		
O-510 FMOD Cut Rite Inc.		9/16	Troy Otto	2		
E-407 CHIP Grayback Forestry		9/14	Jared Cournoyer	2		
O-632 SOFR		9/18	Jeff Henderson	1		
O-149 SOFR(T)		9/12	Brian Plume	1		
O-329 EMPF		9/14	Kevin Klytta	1		
O-626 EMTF (Night Ops)		9/17	Brett Roberts	1		
O-323 EMPF (Night Ops)		9/16	Rick Bostian	1		
Control Operations/Work Assignments:						
Actively implement structure protection for the communities to the north of Lake Pillsbury. Utilize Rugged Crews to assist with structure protection.						
Special Instructions: Use caution around snags and flag as needed for safety; use caution when driving on roadways and on the fire line; backhaul excessive equipment and trash. Follow all COVID protocols and precautions; READS will call DIVS when entering.						
Division/Group Communication Summary						
Function	Channel Name	RX Frequency N/W	RX Tone/NAC	TX Frequency N/W	TX Tone/NAC	Mode
COMMAND	CMD 2	170.4125	T4 / 136.5	165.9625	T4 / 136.5	
TACTICAL	NIFC T6	166.7750	T4 / 136.5	166.7750	T4 / 136.5	
AIR TO GROUND	A/G TAC	172.3500		172.3500		
Prepared by RESL(T) Steverson Moffat			Approved by PSC1(T) Greg Sanders		Date 09/09/20	Time 2000

Division/Group Assignment List (ICS 204)

Incident Name August Complex			Branch IV		Division/Group R	
Operational Period 0700 - 1900			Date 09/10/2020			
Operations Personnel						
South Zone Ops		Derrick Moore		Division Supervisor		Warlick 9/21 / Springstead (T) 9/10
Planning Ops		Jon Wallace / Aaron Gay (T)		Air Attack Sup No.		
Branch Director		James Sullivan				
Resources Assigned this Period						
Strike Team/Task Force/ Resource Designator		LWD	Leader	# Persons	Drop Off PT./Time	Pick Up PT./Time
C-44 HC2 OC 21		9/10	Jon Cox	22		
E-33 ENG3 J3 Contracting 9 (Night Ops)		9/15	Ryan Mitchell	3		
E-491 ENG3 Spearfish Engine 3-31		9/18	Bill Wenzel	3		
E-23 ENG3 Spence Industrial		9/22	Galen Pawson	3		
E-375 ENG6 HB Forestry		9/14	Hartman	3		
E-258 ENG6 Rocky Point		9/21	Flores	3		
E-199 ENG6 Wildland Fire Services (Night Ops)		9/19	David Hogrefe	3		
E-509 ENG6 Caye Wildfire EVCS (Night Ops)		-	-	-	Please check in.	
E-511 ENG6 Rocky Mtn Fire & Timber (Night Ops)		9/13	Trevor Scott	3		
E-512 ENG6 TGF Forestry and Fire (Night Ops)		9/17	Anthony Longbucco	3		
E-563 ENG6 Cloquet E-712		9/17	David Mennes	4		
E-532 ENG6 TGF Forestry and Fire		9/17	Curt Timmer	3		
E-564 ENG6 Backus E-714		9/11	Bennett Nelson	4		
E-572 ENG6 Big State		9/22	Paul Valentine	3		
E-558 DO22 CA-MDF 4		9/17	James Jayne	2		
E-562 DO22 Rowberry Trucking		9/21	Caleb Rowberry	2		
O-705 TFLD		9/22	Christopher Friar	1		
O-694 TFLD (T)		9/21	Jason Martin	1		
O-730 HEQB (T)		9/22	Benjamin Susor	1		
O-507 FMOD Firefallers		9/17	Mark Hitson	2		
O-632 SOFR		9/18	Jeff Henderson	1		
O-149 SOFR(T)		9/12	Brian Plume	1		
O-329 EMPF		9/14	Kevin Klytta	1		
O-626 EMTF (Night Ops)		9/17	Brett Roberts	1		
O-323 EMPF (Night Ops)		9/16	Rick Bostian	1		
<p>Control Operations/Work Assignments: Begin working on APPROVED fire line locations in Elk Creek drainage and Sanhedrin Wilderness. Work closely with READs and REAFs inside of wilderness.</p> <p>Special Instructions: Use caution around snags and flag as needed for safety; use caution when driving on roadways and on the fire line; backhaul excessive equipment and trash. Follow all COVID protocols and precautions; READS will call DIVS when entering.</p>						
Division/Group Communication Summary						
Function	Channel Name	RX Frequency N/W	RX Tone/NAC	TX Frequency N/W	TX Tone/NAC	Mode
COMMAND	CMD 2	170.4125	T4 / 136.5	165.9625	T4 / 136.5	
TACTICAL	NIFC T1	168.0500	T4 / 136.5	168.0500	T4 / 136.5	
AIR TO GROUND	A/G TAC	172.3500		172.3500		
Prepared by RESL(T) Steverson Moffat		Approved by PSC1(T) Greg Sanders			Date 09/09/20	Time 2000

Division/Group Assignment List (ICS 204)

Incident Name August Complex			Branch		Group READs	
Operational Period 0700 - 1900			Date 09/10/2020			
Operations Personnel						
Lead Read	Tom DeMeo					
Resources Assigned this Period						
REAF/READ	LWD	Leader	Number Persons	Drop Off PT./Time	Pick Up PT./Time	
O-129 REAF	9/21	Sarah Ridenour-Chamberlin	1	DIV D		
O-392 REAF	9/11	Jackie Beidl	1	DIV D		
O-421 READ	9/10	Derek Eysenbach	1	DIVS A / C		
O-494 READ	9/19	Matt Nourmohamadian	1	DIV R		
O-495 REAF(T)	9/16	Peter Anderer	1	DIV R		
O-519 REAF	9/13	Jason Martin	1	DIVS T / V		
O-553 READ	9/7	Lance Sargent	1	DIV R		
O-621 REAF(T)	9/17	Lauren Hoyle	1	DIVS T / V		
O-622 BLM REAF	9/20	Jesse Irwin	1	DIV R / BLM		
O-633 REAF	9/20	Mike Dolan	1	DIV R		
O-100 REAF	9/23	Radoslaw Glebocki	1	DIVS A / C		
O-317 THSP	9/23	Jason Cushman	1	DIVS A / C		
Control Operations/Work Assignments:						
<ul style="list-style-type: none"> • Advise DIVS about resources of concern within their assigned division's area of responsibility. • Monitor suppression activities, as necessary, during and after implementation. • Facilitate suppression activities as possible. 						
Special Instructions:						
<ul style="list-style-type: none"> • Refer to 205s in IAP for command channel frequencies for each DIV. • Call DIVS when entering division. 						
Division/Group Communication Summary						
Function	Channel Name	RX Frequency N/W	RX Tone/NAC	TX Frequency N/W	TX Tone/NAC	Mode
COMMAND						
TACTICAL						
AIR TO GROUND						
Prepared by RESL(T) Steverson Moffat		Approved by PSC1(T) Greg Sanders			Date 09/09/20	Time 2000

Division/Group Assignment List (ICS 204)

Incident Name August Complex	Branch	Group ROADS
---	---------------	------------------------------

Operational Period 0700 – 1900	Date 09/10/2020
---------------------------------------	------------------------

Operations Personnel

Logs Chief	Chris Alford	Group Supervisor	Cesar Avilla
Ground Support	Randy Chapin	Air Attack Sup. No.	

Resources Assigned this Period

Resource Designator	LWD	Leader	# Persons	Drop Off PT./Time	Pick Up PT./Time
E-398 GRD Billy Wycoff	9/13	-	1		
E-399 GRD Billy Wycoff	9/13	-	1		
E-474 GRD CAT 140H	9/19	Chris Ponci	2		
E-20 WT2 Warren Partridge	9/19	Laurey Partridge	1		
E-105 WT2 Hurlimann	9/21	Mark Hurlimann	1		
E-110 WTS2 Johnson	9/21	Matt Johnson	1		
E-111 WT2 Warren Partridge	9/23	Christina Partridge	1		
E-114 WT2 CD Tool	9/8	John Bronkhurst	1		
E-265 WT2 Cattleack Ranch	9/15	Joey Carnation	1		
E-374 WT2 Willmore AG	9/10	Trevor Geiger	1		
E-461 WT2 North State Heavy Equip	9/20	Ron Friel	1		
E-462 WT2 Bay Area Water	9/17	Marcus Lemus	1		
E-463 WT2 Bay Area Water	9/17	John Prince	1		
E-464 WT2 Harris Emergency	9/17	Bruce Johnson	1		
E-476 WT2 Santaquin VFD	9/17	Scott Bernards	1		
E-477 WT2 Fort Valley Towing	9/17	Mark Dauer	1		
E-478 WT2 Allied Water	9/17	Tom Wriighthouse	1		
E-497 WT2 Genesis Equipment	9/18	Tami Quinones	1		
E-507 WT2 Owe Equipment and Trucking	9/19	Robert Owen	1		
E-540 WT2 Daniauskus Precision	9/19	Gregory Carter	1		

DIA OB

- Control Operations/Work Assignments:**
- Follow directions provided by Ground Support for the 10 September 2020 Operational Period.
 - Provide dust abatement for Stonyford Base Camp.

Special Instructions: Use caution when driving on roadways. Watch for snags. Maintain situational awareness of surroundings and fire activity. Follow all COVID protocols and precautions.

Division/Group Communication Summary

Function	Channel Name	RX Frequency N/W	RX Tone/NAC	TX Frequency N/W	TX Tone/NAC	Mode
COMMAND	CMD 4	172.6750	T4 / 136.5	163.0375	T4 / 136.5	
TACTICAL	NIFC T6	166.7750	T4 / 136.5	166.7750	T4 / 136.5	
AIR TO GROUND	CDF T15	159.2700	192.8	159.2700	192.8	

Prepared by RESL(T) Steverson Moffat	Approved by PSC1(T) Greg Sanders	Date 09/09/20	Time 2000
--------------------------------------	----------------------------------	---------------	-----------

AIR OPERATIONS SUMMARY
ICS 220

Prepared By: Mike Mowery

Prepared Date: 9/09/2020

Prepared Time: 1800

1. INCIDENT NAME: August Complex	2. OPS PERIOD DATE: 9/10/2020	START TIME: 0700	END TIME: 1930	SUNRISE: 0645	SUNSET: 1926
--	---	----------------------------	--------------------------	-------------------------	------------------------

3. REMARKS (Safety Notes, Hazards, Air Operations Special Equipment, etc.): Track all dip site locations/number of dips/gallons taken. Track all drop locations/number of drops/gallons dropped. All GPS data to be collected in DEGREES, MINUTES, DECIMAL MINUTES format. Avoid Aerial Application of retardant/foam/agent within 300' of waterways, bodies of water, etc. If Retardant/foam/agent is dropped within these areas, immediately notify the AOBD and provide the following information: Lat/Long, estimated number of gallons and a map detailing the area. CAUTION: POWERLINES AND SMOKE DIP SITES: No dipping out of Eel River and Black Butte Creek	4. Helibase Information: Red Bluff Helibase 40 9.25 122 15.06 Ukiah Helibase 39 07.82 123 12.07 Stonyford Cargo (H-0) 39 22.32 122 32.16	5. TFR's: 6 point polygon Altitude 12,000 ft. NOTAM # 0/5450 Frequency: 124.2250 http://tfr.faa.gov
---	---	---

SOUTH ZONE AIR OPERATIONS

6. PERSONNEL	NAME	PHONE #	7. FREQUENCIES	RX	TX	8. Medevac: Copter 4 @ Redding on request ALS Hoist. 24 hrs. Request through Dispatch on Command repeater—Lat/Long and Vis.
AOBD	Bob Yeager	318-613-3683	Air Tactics FW	172.4500	172.4500	AIRTANKERS- order thru ATGS
AOBD-t/ASGS	Mike O'Leary	239-336-9789	Rotor Victor-Primary Rotor Secondary	124.2250	124.2250	HLCO: Will use available helicopter as platform or fixed wing for ATGS
			Command 4 Repeater Linked	172.6750 Tone: T4 136.5	163.0375 Tone: T4 136.5	
Ukiah Helibase	Justin Buckbee	530-559-4532	A/G Tactical-South	172.3500	172.3500	VLATs, Heavy Air tankers and SEATs as assigned.
Red Bluff Helibase	Joel Torrez	530-598-9323	A/G Command	168.3375	168.3375	
ATGS	Rick Thompson	970-209-6989	TOLC	172.1375	172.1375	
HLCO	Pending		CALCORD Calif. Air Ambulance	156.0750 Tone 156.7 (T6)	156.0750 Tone 156.7 (T6)	Missions: Recon, Buckets, Retardant, Medevac, Air Attack, Jumpers/Paracargo Initial Attack w/in TFR, Repeater placement and maintenance
			MNF Fire Net	171.5500	164.5000 T 1 2 5 6 9	
N911HN Copter 4 Hoist	Glenn Dupont	805-284-1848	Air Guard	168.6250 Tone 110.9	168.6250 No Tone	

ROCK COMPLEX AIR OPERATIONS

6. PERSONNEL	NAME	PHONE #	7. FREQUENCIES	RX	TX
AOBD	Jonathan Keese	805-551-6422	A/G Tactical-North	Pending	Pending
HLCO			A/G Command	Pending	Pending
HLCO			Air Tactics	Pending	Pending
ATGS			A/A Rotor Victor	Pending	Pending
ATGS					

9. Aircraft

FAA N#	TY	MAKE/MODEL	BASE	AVAIL	START	REMARKS	FAA N#	TY	MAKE/MODEL	BASE	AVAIL	START	REMARKS
61AJ	1	CH-47D A-75	Ukiah	0700	0730	Ex, Buckets							
212HP H-514	2	Bell 212 HP A-70	Ukiah	0700	0730	Buckets, Cargo Crews (Ex)	804PJ	1	H60Blackhawk A-106	Red Bluff	0700	0730	Buckets
407WF	3	Bell 407	Red Bluff/Ukiah	0700	0730	HLCO Platform	161KA	1	Kamax	Orland/Ukiah	0700	0730	Buckets, Cargo
Fireboss 211		Air Tractor 802	Redding	0700	0730	Water Scooping	911VR H-516	2	Bell212 A-81	RedBluff	0700	0730	Ex, Buckets, Cargo, Crews
212		Air Tractor 802	Redding	0700	0730	Water Scooping							
214		Air Tractor 802	Redding	0700	0730	Water Scooping							

INCIDENT RADIO COMMUNICATIONS PLAN I-205				1. INCIDENT NAME			2. DATE/TIME PREPARED			3. OPERATIONAL PERIOD DATE/TIME		
				August Complex North Ops			09/09/2020 1600			09/10/2020 - 07:00 TO 09/11/2020 - 0700		
4. BASIC RADIO CHANNEL UTILIZATION												
Ch #	Function	Channel Name	Assignment	RX Freq	N/W	RX Tone/NAC	TX Freq	N/W	TX Tone/NAC	Mode Analog (A) Digital (D) Mixed (M)	Remarks	
1	COMMAND	CMD 8	UNASSIGNED	167.8375	N	T4 / 136.5	164.3875	N	T4 / 136.5	A	C62	
2	COMMAND	CMD 2		170.4125	N	T4 / 136.5	165.9625	N	T4 / 136.5	A	Alder Springs - C10	
3	COMMAND	CMD 3	DIV D	170.6875	N	T4 / 136.5	166.5750	N	T4 / 136.5	A	Round Mtn. - C11	
4	COMMAND	CMD 4	DIV A, C	172.6750	N	T4 / 136.5	163.0375	N	T4 / 136.5	A	Anthony Peak - C38	
5	COMMAND	CMD 5		173.7500	N	T4 / 136.5	163.8250	N	T4 / 136.5	A	Tomhead - C40	
6	TAC	NIFC T1	DIV D	168.0500	N	T4 / 136.5	168.0500	N	T4 / 136.5	A		
7	TAC	NIFC T3		168.6000	N	T4 / 136.5	168.6000	N	T4 / 136.5	A		
8	TAC	NIFC T5	DIV A	166.7250	N	T4 / 136.5	166.7250	N	T4 / 136.5	A		
9	TAC	NIFC T6	DIV C, Road Crew	166.7750	N	T4 / 136.5	166.7750	N	T4 / 136.5	A		
10	TAC	NIFC T7		168.2500	N	T4 / 136.5	168.2500	N	T4 / 136.5	A		
11	IA TAC	NIFC T2	IA	168.2000	N		168.2000	N		A		
12	COMMAND	CDF C7	ELHORN/ TATHAM	151.4600	N	T8 / 103.5	159.3900	N	T1 / 110.9	A	CALFIRE ELKHORN / TATHAM	
13	A/G	A/G CMD	AIR COMMAND	168.3375	N		168.3375	N		A		
14	A/G	CDF T15	AIR TAC	159.2700	N	192.8	159.2700	N	192.8	A	CALFIRE A/G TAC 15	
15	MEDEVAC A/G	CALCORD	MEDICAL	156.0750	N	156.7	156.0750	N	156.7	A		
16	AIRGUARD	GUARD	EMERGENCY	168.6250	N	CSQ	168.6250	N	110.9	A		
5. Special Instructions:												
6. I-205 Prepared By: Communications Unit Leader				Name: Shannon Herring COML(T)				Signature: <i>Shannon Herring</i>				

INCIDENT RADIO COMMUNICATIONS PLAN I-205				1. INCIDENT NAME			2. DATE/TIME PREPARED			3. OPERATIONAL PERIOD DATE/TIME		
				August Complex South Ops			09/09/2020 1600			09/10/2020 0700 - 09/11/2020 0700		
4. BASIC RADIO CHANNEL UTILIZATION												
Ch #	Function	Channel Name	Assignment	RX Freq	N/W	RX Tone/NAC	TX Freq	N/W	TX Tone/NAC	Mode Analog (A) Digital (D) Mixed (M)	Remarks	
1	COMMAND	CMD 1		170.0000	N	T4 / 136.5	166.6750	N	T4 / 136.5	A	St. John Mtn - C4	
2	COMMAND	CMD 2	DIV O / R	170.4125	N	T4 / 136.5	165.9625	N	T4 / 136.5	A	Alder Springs - C10	
3	COMMAND	CMD 6		170.0500	N	T4 / 136.5	167.0750	N	T4 / 136.5	A	Big Signal - C61	
4	COMMAND	CMD 4	DIV T, V	172.6750	N	T4 / 136.5	163.0375	N	T4 / 136.5	A	Anthony Peak - C38	
5	COMMAND	CMD 8	UNASSIGNED	167.8375	N	T4 / 136.5	164.3875	N	T4 / 136.5	A	C62	
6	TAC	NIFC T1	DIV R	168.0500	N	T4 / 136.5	168.0500	N	T4 / 136.5	A		
7	TAC	NIFC T3	DIV T	168.6000	N	T4 / 136.5	168.6000	N	T4 / 136.5	A		
8	TAC	NIFC T5		166.7250	N	T4 / 136.5	166.7250	N	T4 / 136.5	A		
9	TAC	NIFC T6	DIV O / Road Crew	166.7750	N	T4 / 136.5	166.7750	N	T4 / 136.5	A		
10	TAC	NIFC T7	DIV V	168.2500	N	T4 / 136.5	168.2500	N	T4 / 136.5	A		
11	IA TAC	NIFC T2	IA	168.2000	N		168.2000	N		A		
12	COMMAND	CDF C7	ELHORN/ TATHAM	151.4600	N	T8 / 103.5	159.3900	N	T1 / 110.9	A	CALFIRE ELKHORN / TATHAM	
13	A/G	A/G CMD	AIR COMMAND	168.3375	N		168.3375	N		A		
14	A/G	A/G TAC	AIR TAC	172.3500	N		172.3500	N		A		
15	MEDEVAC A/G	CALCORD	MEDICAL	156.0750	N	156.7	156.0750	N	156.7	A		
16	AIRGUARD	GUARD	EMERGENCY	168.6250	N	CSQ	168.6250	N	110.9	A		
5. Special Instructions:												
6. I-205 Prepared By: Communications Unit Leader				Name: Shannon Herring COML(T)				Signature: <i>Shannon Herring</i>				

MEDICAL PLAN (ICS 206 WF)

1. Incident Name			2. Operational Period					
August Complex			Date/Time: 09/10/2020					
3. EMS / Ambulance Services								
Name	Location	Phone & EMS Frequency	Advanced Life Support (ALS)					
			Yes	No				
Butte Co. EMS Willows, CA	Willows, Ca	530-934-6431	X					
Butte Co. EMS Colusa, CA	Colusa, CA	530-458-0200	X					
Medic 1 Adventure Medics	DIV A DP-1	Command	X					
Medic 3 American Ambulance	DIV D PASKENTA SPIKE CAMP	Command	X					
Medic 4 American Ambulance	EEL RIVER SPIKE	Command	X					
MEDIC 5 American Ambulance	DIV O/R Gravely Air Strip	Command	X					
4. Air Rescue / Air Ambulance Services								
Name	Phone	Type of Aircraft & Capability						
Enloe Flight Care Chico, CA1531 Esplanade Chico, CA 95926	800-344-1863	Medical Air Ship, 1 Patient Day and Night						
REACH Air Medical 1524 East St. Redding, CA 96001.	800-338-4045	Medical Air Ship, 1 Patient Day and Night						
REACH Air Medical 4615 Highland Springs Rd Lakeport, CA 95453.	707-324-2400	Medical Air Ship, 1 Patient Day and Night						
GUARD 821 Redding, CA		UH-60 HOIST, ALS, Day/Night						
H-101 CalFire Willits, CA	707-459-5336	HOIST, ALS, Day/Night						
H-205 CalFire Chico, CA		HOIST, ALS, Day/Night						
5. Hospitals (all times estimated from incident location)								
Name & Level	GPS Datum – WGS 84 Degrees Decimal Minutes		Travel Time		Phone	Helipad		Address
	Lat:	Long:	Air	Gnd		Yes	No	
Glenn Medical Center	Lat: 39 44.51'	122 51.02'	15 min	50 min	530-934-1996	X		1133 West Sycamore St. Willows, CA
	Long: 122 51.02'	VHF: TX/RX 156.075						
	Lat: 39° 9.18	Long: 123° 12.130						
Ukiah Valley Medical Center Level 2 Trauma	Lat: 39° 9.18	Long: 123° 12.130	25 min	2.5 Hour	707-462-3111	X		275 Hospital, Dr. Ukiah, CA
	Long: 123° 12.130	VHF: TX/RX 156.075						
	Lat: 39 44.5'	Long: 121 51.1						
Enloe Medical Center Level 2 Trauma	Lat: 39 44.5'	Long: 121 51.1	40 Min	2.0 Hour	530-895-9107	X		1531 Esplanade Chico, CA
	Long: 121 51.1	VHF: TX/RX 156.075						
	Lat: 40 34.33'	Long: 122 23.26'						
Mercy Medical Center Level 2 Trauma	Lat: 40 34.33'	Long: 122 23.26'	45 Min	2.25 Hour	530-225-6000	X		2175 Rosaline Ave. Redding, CA
	Long: 122 23.26'	VHF: TX/RX 156.075						
	Lat: 38 33.2'	Long: 121 27.7'						
U.C. Davis Hospital Level 1 Trauma and Burn Center	Lat: 38 33.2'	Long: 121 27.7'	45 Min	2.25 Hour	916-734-3636 Burn Unit 916-734-3790 ER	X		2315 Stockton Blvd Sacramento, CA
	Long: 121 27.7'	VHF: TX/RX 156.075						
	Lat: 38 33.2'	Long: 121 27.7'						

MEDICAL PLAN (ICS 206 WF)

6. Division / Crew Emergency Pre-Plan		<i>Update and discuss with assigned resources daily.</i>	
STONYFORD BASE CAMP	Point of Contact: Frontline Medical Trailer EMS Responders & Capability: BLS/ALS MEDL(t) Sam Clark (EMT) 870-867-7495 @ Medical Trailer/Yurt		
	Helispot: Stonyford Cargo Lat: / Long: 39° 22.32 ' / 122° 34.04' Elevation: 1,190' If Emergency at ICP Willows call Glenn Co. Sherriff Dept (911). Calling 911 from Base camp connects to Colusa Co.		
STONYFORD ICP WILLOWS, CA	Point of Contact: MEDL Shanna Ellis (EMT) 318-229-6515, 318-224-0421 EMS Responders & Capability: BLS		
DIV C	Point of Contact: Buchan EMTF EMS Responders & Capability: ALS/BLS		
DIV D	Point of Contact: Clark/ Warner EMPF EMS Responders & Capability: ALS		
DIV A	Point of Contact: Leong EMTF EMS Responders & Capability: BLS		
NIGHT OPS	Point of Contact: Bostian EMPF/Roberts EMTF EMS Responders & Capability: ALS /BLS		
DIV O/R	Point of Contact: Kyletta EMPF EMS Responders & Capability: ALS		
DIV V	Point of Contact: Howard EMPF EMS Responders & Capability: ALS		
DIV T	Point of Contact: Moody EMPF EMS Responders & Capability: ALS		
7. Remote Aid Stations		Remote Camp Location(s)	
	Equipment Available on Site:	Basic Medical Supplies	
	Ambulance ETA :	Air –	Ground –
8. Prepared By (Medical Unit Leader)	9. Date/Time	10. Reviewed By (Safety Officer)	11. Date/Time
Sam Clark MEDL(t)	09/09/2020	Patrick Sheridan	09/09/2020

Line Emergency Day/Night:

Once any injury/illness has occurred:

- Ensure patient receives immediate First Aid and care
- Crew Supervisor to contact Division Supervisor
- Division Supervisor to contact August Communications via on Command Channel and relay information on Medical Incident Report
- **DO NOT USE THE INJURED PERSON'S NAME ON THE RADIO.**
- MEDL and Incident Safety Officer will assist with the coordination of further medical care and mode of transportation.
- Ambulance and/or air resources will be coordinated through MEDL and SOF1.

Basecamp or ICP Emergency

Contact MEDL and SOF1 with patient complaint/condition and location.

- Notify Medical Unit of any injury/illness being transported to Medical Unit prior to transport.

WILDLAND FIRE COVID-19 SCREENING TOOL

Today or in the past 24 hours, have you had any of the following symptoms¹?

Symptom
Cough more than expected?
Shortness of breath or difficulty breathing?
Fever? Chills?
Muscle pain, outside your normal for firefighting?
Sore throat?
New loss of taste or smell?
Fatigue, outside your normal for firefighting?
Headache, outside your normal for firefighting?
Congestion or runny nose, outside your normal for firefighting?
Nausea or vomiting
Diarrhea
<i>* Take temperature with no-touch thermometer, if available *</i>

Instructions for Screening

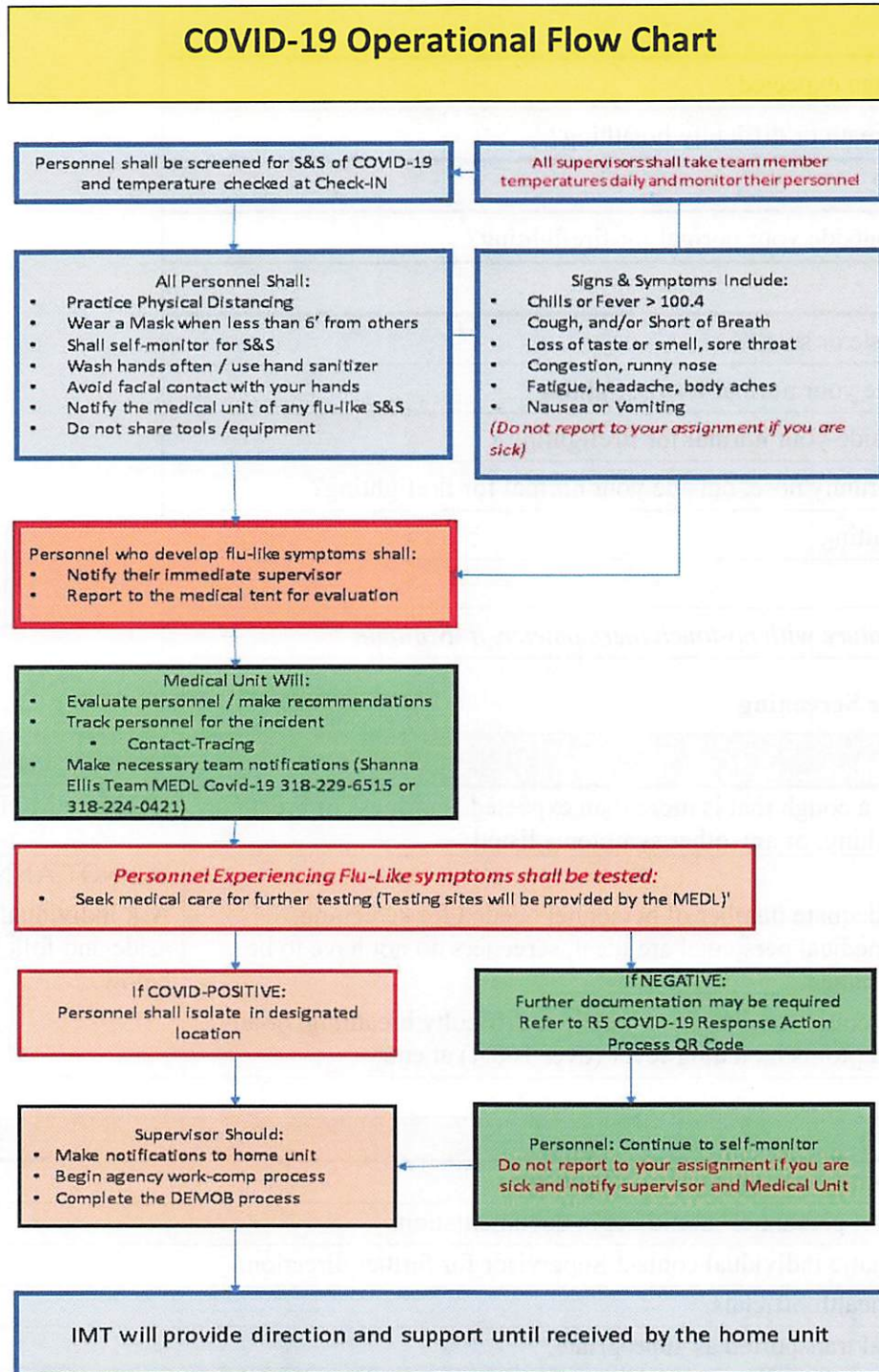
Item	What to Do
If resource has a cough that is more than expected, shortness of breath or difficulty breathing, or any other symptoms listed.	DO NOT MOBILIZE
At Entries: Consider adequate number of personnel needed for screening. Although medical personnel are ideal, screeners do not have to be medically trained. If resource has cough, shortness of breath or difficulty breathing, or any other listed symptoms including fever (over 100.4) at entry.	DO NOT ANNOUNCE Ask individual to step aside and follow the steps below.

Steps to follow
Escort symptomatic individual to isolation area.
Isolation support personnel should begin documentation.
Have symptomatic individual contact Supervisor for further direction.
Notify public health officials.
Have individual transported as appropriate.
Protect and secure any collected Personal Identifiable Information (PII) or Personal Health Information (PHI).

¹ Symptoms of Coronavirus

<https://www.cdc.gov/coronavirus/2019-ncov/symptoms-testing/symptoms.html>

Mendocino National Forest August Complex COVID Mitigation Flow Chart



QR Code for R5 Covid Flow chart and Southern Area Blue Team Covid Mitigation Plan





CHECK-IN PROCEDURES

Virtual Check-In: Please complete online check-in with your smart phone.

Use your Resource Order and Incident Qualification Card to complete the check-in information accurately. For CREWS, only the leader must check in online. For all other resources with multiple people per resource order number, all people should complete check-in.

1. SCAN THE QR CODE and COMPLETE the form in its entirety.



2. EMAIL RESOURCE ORDER AND MANIFEST TO:



or 2020.augustcomplex.resources@firenet.gov

If you do not have the capability or information needed to complete online check-in on your smart phone, please come to Check-In Trailer and knock on the door and someone will come outside to assist you with check-in. Thank You!

Base Camp Check-in Trailer Hours 0600 – 2000

Willows ICP Check-In Hours 0700-2100

FINANCE

Send all finance documentation (SIGNED CTR/shift ticket/AD forms/inspections/etc) to:

2020.augustcomplex.finance@firenet.gov

Finance Support Phone Number (916) 594-1722 (no texting) voice only



For Submission of Documentation:

Send documents to the General Channel in TEAMS:

“DOCUMENTATION” folder

“DOC Box” folder

“.9 To Be Filed” folder

OR

Send to: belinda.wilkins@firenet.gov

Tentative DMOB for September 10 to September 11

DEMOB DATE	REQ #	RESOURCE NAME	KIND	TRV	JETPORT
09/10/2020	E-14	ENG6 ROCKY POINT 117	ENG6	POV	
09/10/2020	E-17	DOZ2 HUMPHREY	DOZ2	POV	
09/10/2020	E-24	ENG3 WILDFIRE SUPPORT 316	ENG3	POV	
09/10/2020	E-112	WTS2 DBA DUSTBUSTERS	WTS2		
09/10/2020	E-135	DOZ2 DODGE DOZER	DOZ2		
09/10/2020	E-174	DOZ2 KIT CONTRACTING	DOZ2	POV	
09/10/2020	E-236	PU1 RICHARD LANDRUMS	PU		
09/10/2020	E-270	DOZ2 CM DOZ	DOZ2		
09/10/2020	E-373	MASTICATOR - BOOM MOUNTED- ALLEN'S WATER TENDER SV	MAST	POV	
09/10/2020	O-28	ROBERTS, BETTY JEAN	SPUL	REN	BOI
09/10/2020	O-63	ROWE, KYLE	PSCT	AOV	SAC
09/10/2020	O-65	CAMBEROS, CARLOS	PSCT	AOV	SAC
09/10/2020	O-79	HAWKINS, TOMMY	SOF2	AIR	CHA
09/10/2020	O-136	STARR, RONNA L	PTRC	POV	RNO
09/10/2020	O-286.8	REYNOLDS, PAUL DWAYNE	OSC1	AR	JAN
09/10/2020	O-286.22	DODD, HOWARD M	GISS	OTH	ROA
09/10/2020	O-286.23	HOLDEN, GEOFFREY	GISS	AR	CAE
09/10/2020	O-319	CLEMONS, JOSH W	SECM	AOV	BNA
09/10/2020	O-321	WARNER, BRYAN JAMES	EMPF	AIR	PIT
09/10/2020	O-325	CHACANACA, MATTHEW WAYNE	EMPF		XNA
09/10/2020	O-327	FERRUZZI, ASHTON PUMA	UASP		MSO
09/10/2020	O-328	STEBER, SHAWN	UASP	AOV	MSO
09/10/2020	O-331	SNOW, DWIGHT	OSC1	AR	DAB
09/10/2020	O-333	REAGAN, DONNA S	ORDM	AR	FSM
09/10/2020	O-348	BEASLEY, MICHAEL	THSP	POV	ACV
09/10/2020	O-349	GUARNACCIA, PAUL	DRIV	AOV	RNO
09/10/2020	O-405	KENAH, ANA MARIE	DRIV		SMF
09/10/2020	O-473	MOWERY, MICHAEL THOMAS	AOBD	AR	LIT
09/10/2020	O-615	RUTH, ANDREW D	FOBS	AR	IAD
09/10/2020	O-721	PADILLA, MATTHEW JOHN	READ	AOV	RDD
09/11/2020	C-64	BIG BEAR IHC	HC1	AOV	ONT
09/11/2020	C-94	FORTUNA 4	CC	AOV	SAC
09/11/2020	E-13	ENG6 SMOKIN RIDGE 311	ENG6	POV	
09/11/2020	E-15	ENG6 TEXAS FIRE SERVICE 15	ENG6	POV	
09/11/2020	E-18	DOZ2 ROSEVEAR LLC	DOZ2	POV	
09/11/2020	E-192	ENG6 AR-OZF-361	ENG6	AOV	LIT

09/11/2020	E-238	PU PICK UP T1	PU	POV	
09/11/2020	E-374	E-374 - WT2 (SUPPORT)- WILLMORE	WTS2	POV	SAC
09/11/2020	E-532	ENGINE - T6 - TGF FORESTRY AND FIRE	ENG6	POV	ORD
09/11/2020	0-78	CONNELL, LARRY AUSTON	SOF2	AR	TPA
09/11/2020	0-92	TORRES, MICHAEL ANGELO	FOBS	AOV	ONT
09/11/2020	0-131	GREEN HALL, MARIE	INCM	POV	SMF
09/11/2020	0-320	OSTIGUY, ZACHARY J	SEC1	AR	PWM
09/11/2020	0-326	BENNETT, CODY JUSTIN	EMPF	AIR	XNA
09/11/2020	0-337	TAYLOR, BRADLEY	TFLD	AOV	FSM
09/11/2020	0-342	DUNCAN, TRENT WILLIAM	STEQ	AR	AVL
09/11/2020	0-352	HEARD, MICHAEL	OPBD	AIR	MGM
09/11/2020	0-358	HOLSCLAW, TERRANCE CLYDE	FACL	AR	SLC
09/11/2020	0-389	COUNTS, STEVEN	SOF2	AR	TRI
09/11/2020	0-393	HUBACKER, CHRISTOPHER JOHN	FDUL	AR	EWN
09/11/2020	0-395	ALVES, FRANK JOHN	DIVS	AOV	SMF
09/11/2020	0-421	EYSENBACH, DEREK W	READ		SLC
09/11/2020	0-422	SPRINGSTEAD, SHILO	DIVS	AOV	SMF
09/11/2020	0-702	STROHL, DEREK A	GISS	AR	MKE
09/11/2020	0-772	MANN, JONATHAN A	TFLD	AOV	MFR

Flying

Are you on the DMOB list? Are you supposed to be? If so, there are several things you need to do before leaving the incident:

- 1) Return all equipment to supply and communications.
- 2) Does your vehicle need inspection from Ground Support? If so, get it done!
- 3) All vehicles leaving Stonyford Base Camp must go through the weed wash.
- 4) Then proceed to the ICP in Willows to meet with finance.
- 5) When done with finance, call DMOB @ 540-798-2218 and answer 5 short questions about your travel. Then be on your way!

QUESTIONS? Call 540-798-2218

Did you request an extension and your DMOB date has not changed? Visit with resources.



August Complex



Thank You Notes

Please provide the contact information for those people, groups or enterprises you wish to recognize for their efforts or contributions to the management of this incident.

Public Information:

(530) 487-4602

2020.augustcomplex@firenet.gov

Mendocino National Forest: www.fs.usda.gov/mendocino

Facebook: www.facebook.com/MendocinoNF

Inciweb: inciweb.nwcg.gov/incident/6983/

Feel free to contact us with any questions that you have.

**Scan the QR Code to be taken
to a fillable Google Form**

<https://forms.gle/jZY5VNxfTPT4x9fb9>





Human Resource Message



Got Blisters?

We have all had a blister. The longer the blister can fester, the worse it gets. However, with preventative measures, we can mitigate blisters. Problems/Issues are like blisters. Whether they involve lack of mutual respect, inappropriate behavior, harassment, or discrimination, we can all contribute to mitigating and resolving these issues and not allow them to fester and escalate. Please be proactive and come visit your HRSP when a work-related problem/issue first arises, and I will gladly help you mitigate it, so it won't become an ugly blister!

QUOTE of the Day

The pessimist sees difficulty in every opportunity. The optimist sees the opportunity in every difficulty.

Winston Churchill

Tony Torres – HRSP

505-249-2341 or anthony.torres@usda.gov

TRAINING MESSAGE

Assignment Closeout

Trainee, this message serves as a friendly reminder to close out with the training specialist to receive credit for your assignment.

Preparation is key to a smooth closeout and requirements are listed as follows:

Evaluator

1. Initial and date the relevant parts of the position task book and complete evaluation record in the back of the task book.
2. Complete Individual Performance Rating and discuss the evaluation with the trainee; both trainer and trainee must sign form.

Trainee

1. Email all documentation, including photo of your qualification card and the front page of your position task book (if you have not already done so) to debra.burgos@usda.gov.
2. Complete Exit Interview – Scan QR Code below.

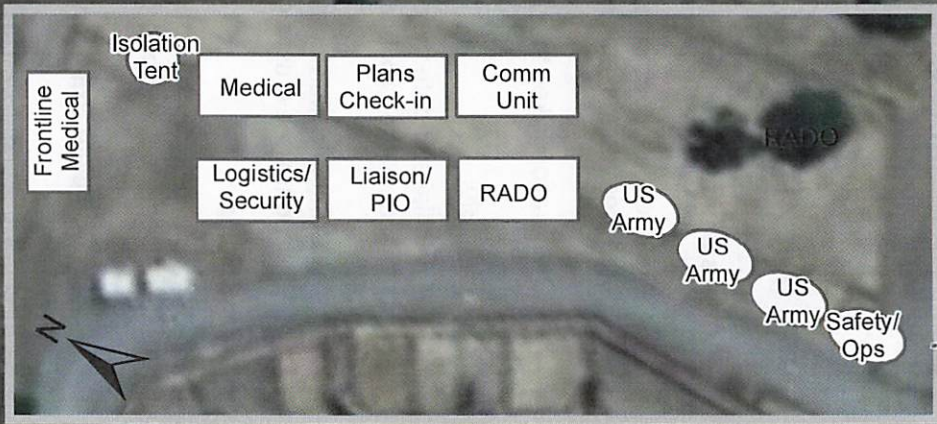
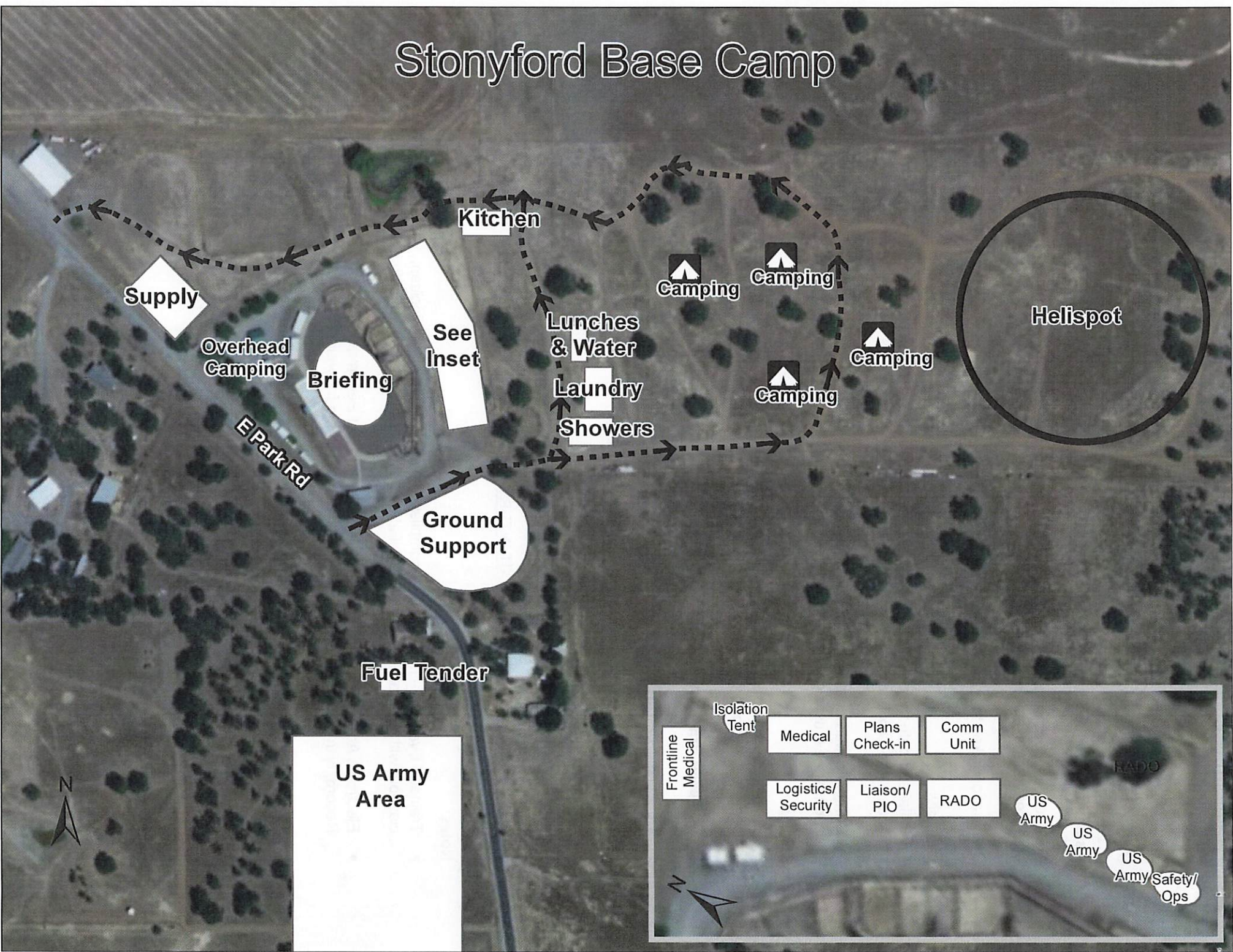


[AUGUST COMPLEX TRAINEE EXIT INTERVIEW](#)

Notes:

- Trainee / Evaluator - If you have accomplished what you can on this incident, you can complete closeout with the training specialist well ahead of demobilization and beat that last-minute rush.
- Electronic Adobe Acrobat (.pdf) versions of the Incident Performance Rating and Evaluation Record, with electronic signature capability, are available for your convenience.

Stonyford Base Camp



August Complex Contact List

August Communications 24 Hour 925-817-9846

Position	Name	Number	Position	Name	Number
COMMAND and GENERAL STAFF			OPERATIONS		
Incident Commander	Mark Morales	479-264-7991	South Ops Sxn Chief	Derrick Moore	252-229-0163
Incident Commander (T)	Andy Baker	706-400-2150	North Ops Sxn Chief	Dwight Snow	352-516-4969
Safety Officer	Brian Beisel	270-978-1610	Ops Branch I Dir.	Mike Brunson	706-266-4244
Safety Officer	Pat Sheridan	540-490-1764	Ops Branch II Dir.	Michael Womack	434-547-2670
Information Officer	Michael Williams	470-599-3926	Ops Branch II Dir. (T)	Kerry Clark	205-272-2424
Liaison Officer	Jeff Owenby	828-388-0401	Ops Branch IV	James Sullivan	305-546-9358
Liaison Officer (T)	David Farmer	620-204-1735	Strategic Ops	Thomas Ledbetter	561-413-8547
PLANS			Planning Ops	Jon Wallace	208-830-1853
Plans Section Chief	Tom Lowry	918-429-4258	Planning Ops T	Aaron Gay	252-340-0757
Plans Section Chief (T)	Greg Sanders	540-529-3376	Division A	Robert Wood	912-346-0978
Plans Section Chief (T)	Jeff Adams	512-234-0220	Division A (T)	Robert Hoyle	707-621-2300
Resources Unit	Sue Wilder	228-760-2382	Division C	Kendall Carpenter	918-721-2502
Status Check-in	Allison Cochran	256-566-5509	Division D	Howard Deets	909-693-2968
Situation Unit	Scott Hamlet	918-448-3111	Division T	Rocky Beery	864-200-5498
FBAN	Mike Housh	912-281-1575	Division V	Shawn Nagle	662-231-4024
SOPL	Ben Rowland	870-490-0128	Division V (T)	Colten Moor	276-706-7729
Demob Unit	Henry Hickerson	540-798-2218	Division O	Richard Sinkovitz	912-464-9453
GISS	Mannin Dodd	540-239-1640	Division R	Terry Warlick	719-431-0409
GISS	Geoff Holden	505-850-3308			
ITSS	Dan Leduc	318-613-0362	Air Ops Branch Dir	Michael Mowery	870-214-0034
DOCL	Belinda Wilkins	270-836-7813	Air Support Grp Sprvsr	Michael O'Leary	239-336-9789
Training Spec.	Debra Burgos	404-987-3256	Air Support	Bob Yeager	318-613-3683
Human Resources Sp.	Tony Torres	505-249-2341	CalFire Asst Chief Ops	Jeff Gahagan	707-391-6703
Incident Meteorologist	Rick Davis	813-645-2323	FINANCE		
Incident Meteorologist (T)	405-669-7700	813-645-2323	Finance Sxn Chief	Billy Zamora	505-362-7001
LOGISTICS			Procurement	Sherry Helmick	916-594-1866
Logistics Section Chief	Chris Alford	571-334-8549	TIME T	Jessica Blackwell	205-275-2585
Logistics Section Chief	Cynthia Schiffer	540-315-5241	COMP	Donna Rogers	803-295-3033
Medical Unit Leader	Shanna Ellis	318-229-6515			
Supply Unit	Sandy Rhodes	501-282-0085			
Ordering	Natalie Broce	540-798-7313			
Ground Support	Randy Chapin	601-405-5711			
Facilities	Lewis Brostrom	763-226-8078			
Security Manager	Christopher Cooley	912-660-9397			
Security Mgr (T)	Joshua Clemson	423-300-4701			
Comms Unit	Mark Spann	936-208-0488			

Medical Incident Report

FOR A NON-EMERGENCY INCIDENT, WORK THROUGH CHAIN OF COMMAND TO REPORT AND TRANSPORT INJURED PERSONNEL AS NECESSARY.

FOR A MEDICAL EMERGENCY: IDENTIFY ON SCENE INCIDENT COMMANDER BY NAME AND POSITION AND ANNOUNCE "MEDICAL EMERGENCY" TO INITIATE RESPONSE FROM IMT COMMUNICATIONS/DISPATCH.

Use the following items to communicate situation to communications/dispatch.

1. CONTACT COMMUNICATIONS / DISPATCH (Verify correct frequency prior to starting report)

Ex: "Communications, Div. Alpha. Stand-by for Emergency Traffic."

2. INCIDENT STATUS: Provide incident summary (including number of patients) and command structure.

Ex: "Communications, I have a Red priority patient, unconscious, struck by a falling tree. Requesting air ambulance to Forest Road 1 at (Lat./Long.) This will be the Trout Meadow Medical, IC is TFLD Jones. EMT Smith is providing medical care."

Severity of Emergency / Transport Priority	<input type="checkbox"/> RED / PRIORITY 1 Life or limb threatening injury or illness. Evacuation need is IMMEDIATE <i>Ex: Unconscious, difficulty breathing, bleeding severely, 2^o – 3^o burns more than 4 palm sizes, heat stroke, disoriented.</i> <input type="checkbox"/> YELLOW / PRIORITY 2 Serious Injury or illness. Evacuation may be DELAYED if necessary. <i>Ex: Significant trauma, unable to walk, 2^o – 3^o burns not more than 1-3 palm sizes.</i> <input type="checkbox"/> GREEN / PRIORITY 3 Minor Injury or illness. Non-Emergency transport <i>Ex: Sprains, strains, minor heat-related illness.</i>
--	--

Nature of Injury or Illness & Mechanism of Injury		Brief Summary of Injury or Illness <i>(Ex: Unconscious, Struck by Falling Tree)</i>
Transport Request		Air Ambulance / Short Haul/Hoist Ground Ambulance / Other
Patient Location		Descriptive Location & Lat. / Long. <i>(WGS84)</i>
Incident Name		Geographic Name + "Medical" <i>(Ex: Trout Meadow Medical)</i>
On-Scene Incident Commander		Name of on-scene IC of Incident within an Incident <i>(Ex: TFLD Jones)</i>
Patient Care		Name of Care Provider <i>(Ex: EMT Smith)</i>

3. INITIAL PATIENT ASSESSMENT: Complete this section for each patient as applicable (start with the most severe patient)

Patient Assessment: See IRPG PAGE 106

Treatment:

4. TRANSPORT PLAN:

Evacuation Location (if different): (Descriptive Location (drop point, intersection, etc.) or Lat. / Long.) Patient's ETA to Evacuation Location:

Helispot / Extraction Site Size and Hazards:

5. ADDITIONAL RESOURCES / EQUIPMENT NEEDS:

Example: Paramedic/EMT, Crews, Immobilization Devices, AED, Oxygen, Trauma Bag, IV/Fluid(s), Splints, Rope rescue, Wheeled litter, HAZMAT, Extrication

6. COMMUNICATIONS: Identify State Air/Ground EMS Frequencies and Hospital Contacts as applicable

Function	Channel Name/Number	Receive (RX)	Tone/NAC *	Transmit (TX)	Tone/NAC *
COMMAND					
AIR-TO-GRND					
TACTICAL					

7. CONTINGENCY: Considerations: If primary options fail, what actions can be implemented in conjunction with primary evacuation method? Be thinking ahead.

8. ADDITIONAL INFORMATION: Updates/Changes, etc.

REMEMBER: Confirm ETA's of resources ordered. Act according to your level of training. Be Alert. Keep Calm. Think Clearly. Act Decisively.