







Hopkins/Elkhorn Fire

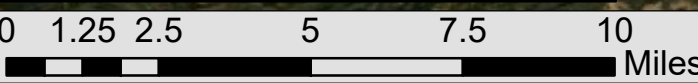
BTU/TGU Lightning/Elkhorn Fire

Edge of
imagery

MNF August Complex South
Imagery flown 9/17/2020 at 2200 PDT
Calculated Acres 549,726
IRIN M McGann

-  Isolated Heat Sources
-  Heat Perimeter
-  Intense Heat
-  Scattered Heat



Source: Esri, Maxar, GeoEye, Earthstar Geographics, CNES/Airbus DS, USDA, USGS, AeroGRID, IGN, and the GIS User Community