

123°10'0"W

123°5'0"W

123°0'0"W

122°55'0"W

122°50'0"W

40°0'0"N

39°55'0"N

39°50'0"N

39°45'0"N

39°40'0"N

39°35'0"N

39°30'0"N

40°0'0"N

39°55'0"N

39°50'0"N

39°45'0"N

39°40'0"N

39°35'0"N

39°30'0"N

123°10'0"W



123°5'0"W





123°0'0"W

122°55'0"W

122°50'0"W

MNF August Complex South Infrared Map  
 Imagery flown 9/28/2020 at 0000 PDT  
 Calculated Acres 571,799  
 IRIN B Banks

-  Isolated Heat Sources
-  Heat Perimeter
-  Intense Heat
-  Scattered Heat

