






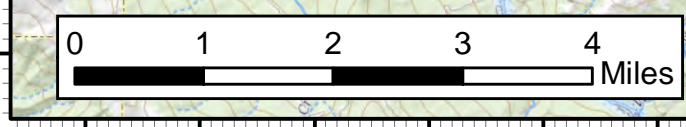
MNF August Complex
North
CA-MNF-000753
Infrared Map

Imagery Date: 10/12/2020 @ 2000 PDT
 IRIN: Elise Bowne Datum: NAD83

-  Isolated Heat Sources
-  Intense Heat
-  Heat Perimeter
-  No Data
-  Zone Breaks

Zone	Previous Acres	IR Acres	Growth
Northwest Zone	269,993	270,097	104
South Zone	80,708	80,842	134
West Zone	610,419	610,419	0
West Zone	67,060	67,060	0
Total Complex Acres	1,028,180	1,028,418	238

Calculations are in UTM 10 N, NAD83



USGS The National Map, National Boundaries Dataset, 3DEP Elevation Program, Geographic Names Information System, National Hydrography Dataset, National Land Cover Database, National Structures Dataset, and National Transportation Dataset; USGS Global Ecosystems; U.S. Census Bureau TIGER/Line data; USFS Road Data; Natural Earth Data; U.S. Department of State Humanitarian Information Unit; and NOAA National Centers for Environmental Information; U.S. Coastal Relief Model; Data retrieved May 2020.