



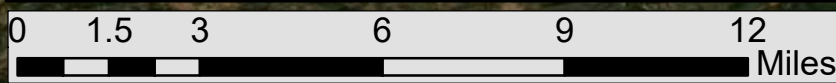
Northeast Zone

Northwest Zone

MNF August Complex South Infrared Map
Imagery flown 10/19/2020 at 2250 PDT
Calculated Acres 593,790
IRIN M McGann



- Isolated Heat Sources
- zone breaks
- Heat Perimeter
- ▨ Intense Heat
- ⋯ Scattered Heat



Source: Esri, Maxar, GeoEye, Earthstar Geographics, CNES/Airbus DS, USDA, USGS, AeroGRID, IGN, and the GIS User Community