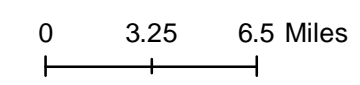
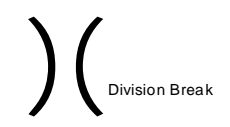
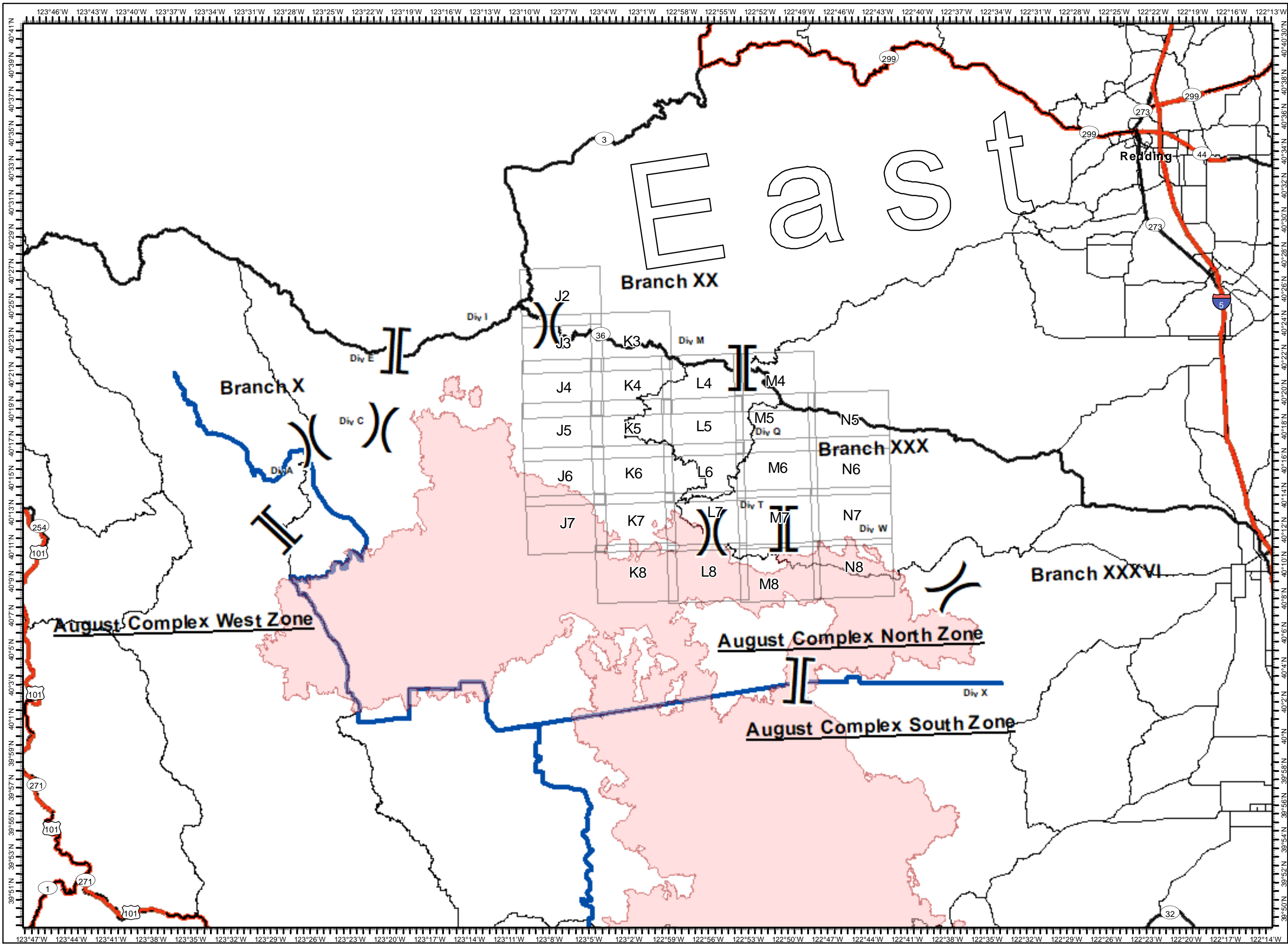




August Complex North Zone

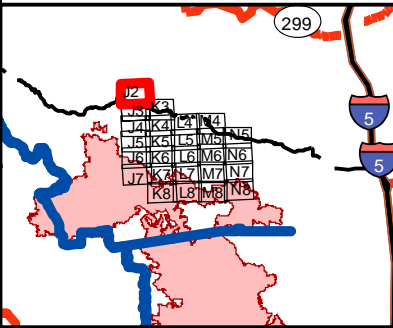
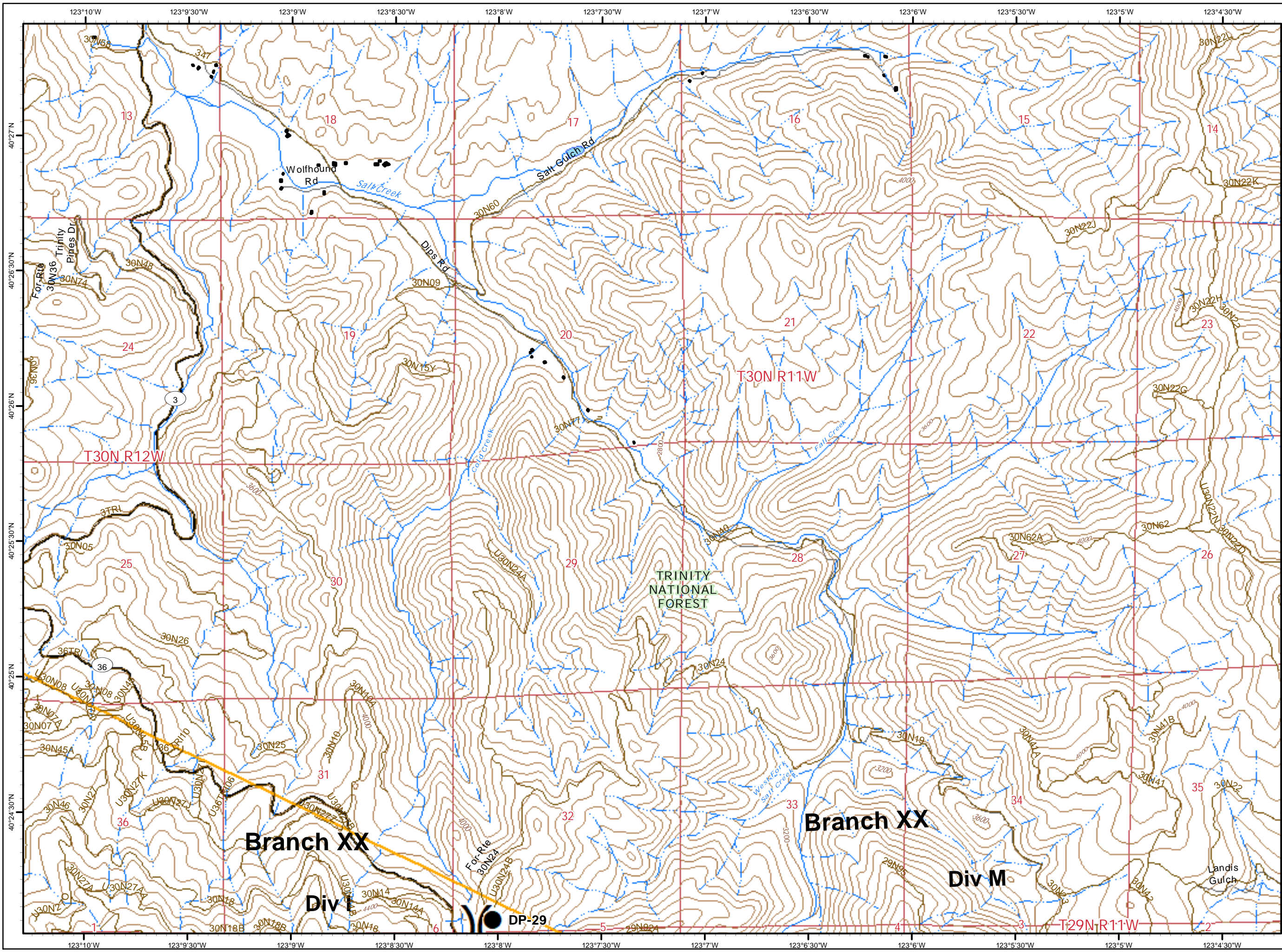
CA-MNF-000753
September 17, 2020
IAP Map





East Index




1:375,000






-  Drop Point
-  Division Break
-  Building
-  PGE Transmission Line

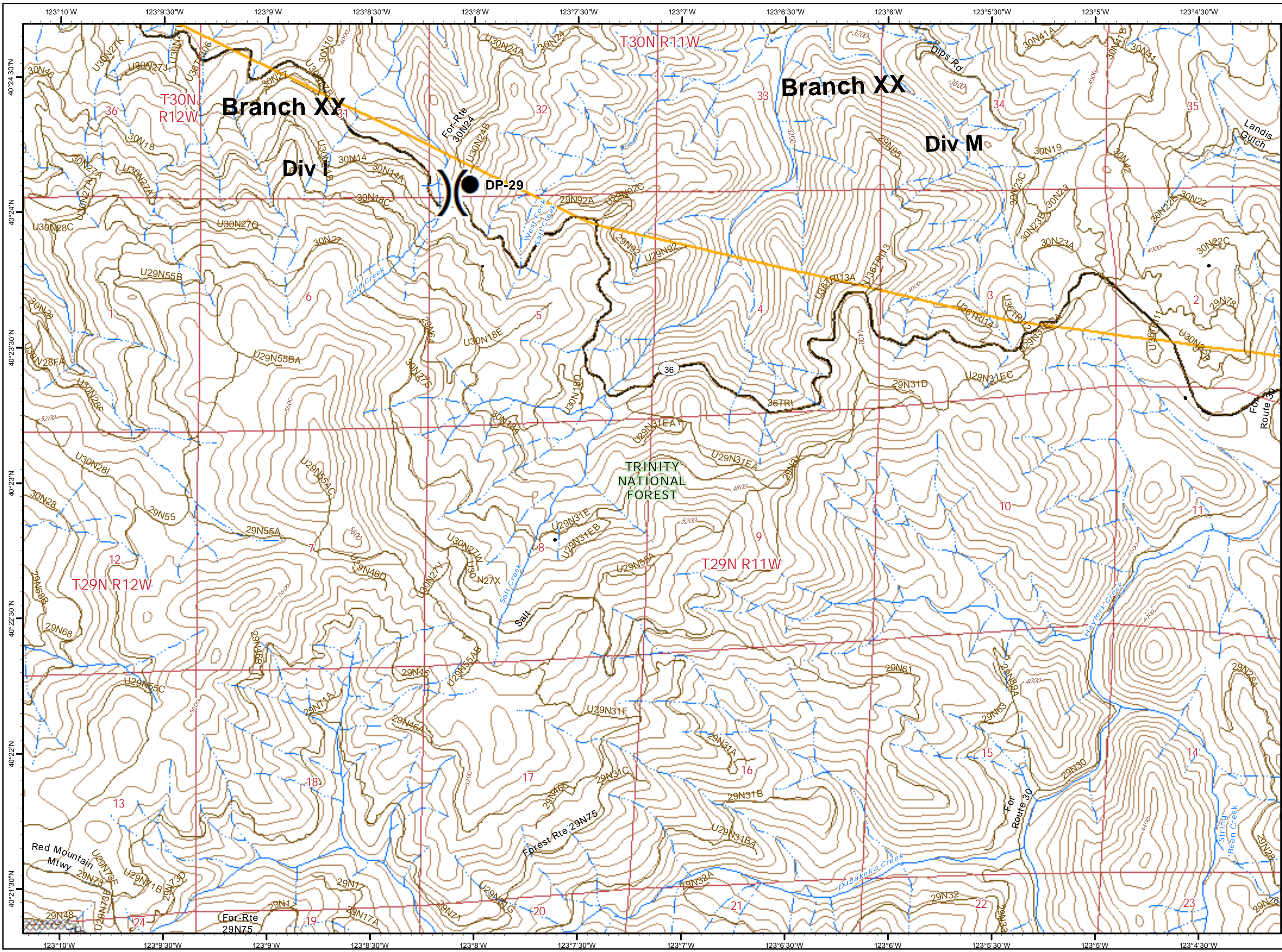
0 0.25 0.5 Miles




1:24,000



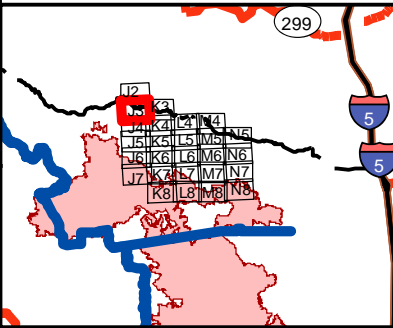
9/16/2020 @ 21:37
NAD83


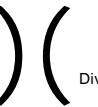


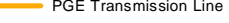




**August Complex
North Zone
CA-MNF-000753
September 17, 2020
IAP Map**

J3



-  Drop Point
-  Division Break
-  Completed Dozer Line
-  Building
-  PGE Transmission Line

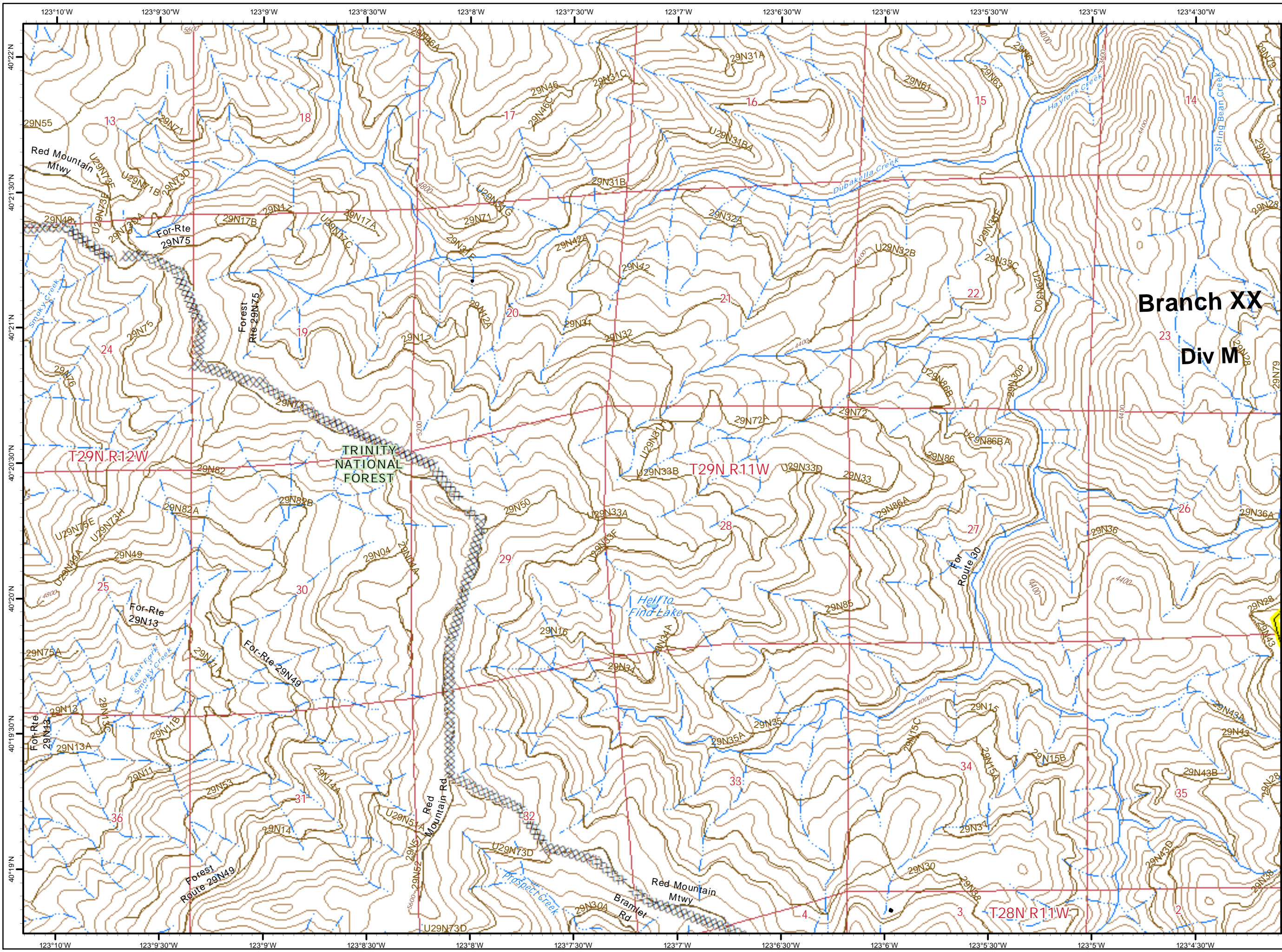
0 0.25 0.5 Miles



1:24,000

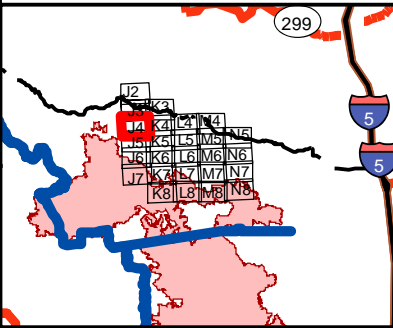


9/16/2020 @ 21:40
NAD83







August Complex
North Zone
CA-MNF-000753
September 17, 2020
IAP Map
 J4





Branch XX
Div M

 Completed Dozer Line
 Building

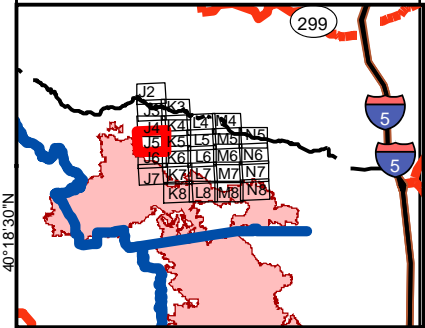
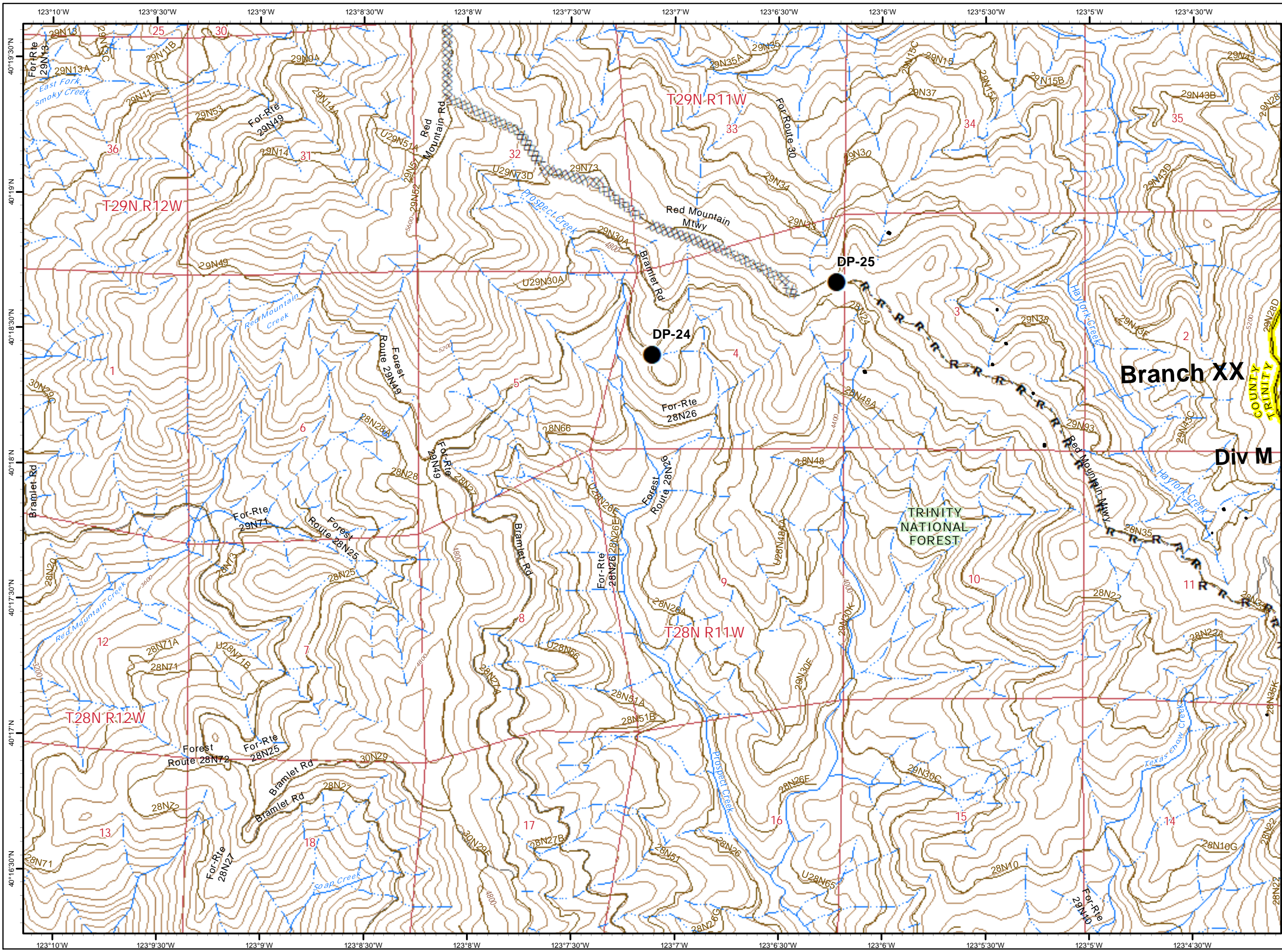
0 0.25 0.5 Miles

1:24,000


 N
 W E
 S



9/16/2020 @ 21:41
 NAD83



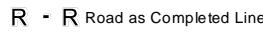



Branch XX


Div M

TRINITY NATIONAL FOREST


COUNTY TRINITY

-  Drop Point
-  Completed Dozer Line
-  Road as Completed Line
-  Building

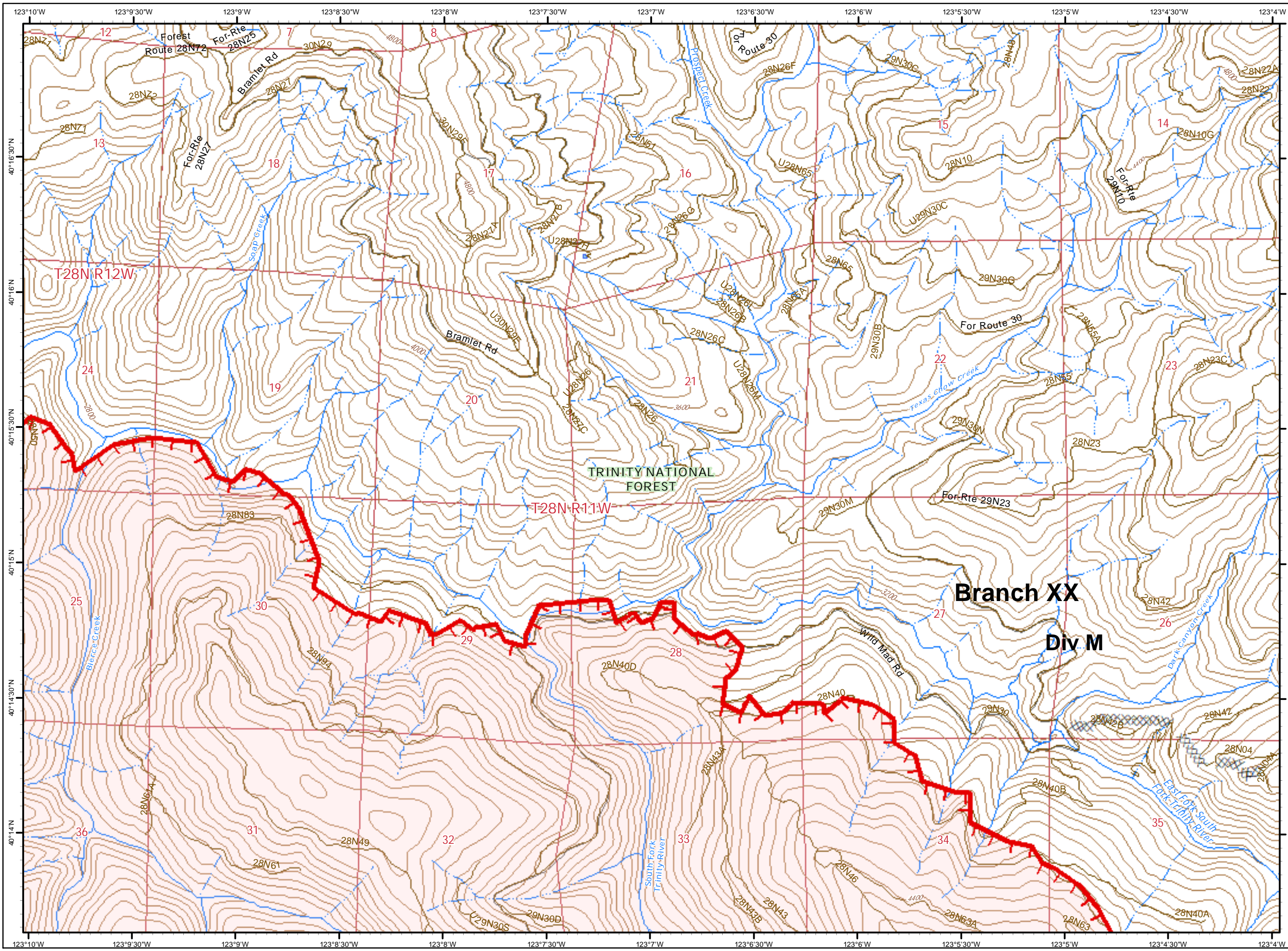
0 0.25 0.5 Miles



1:24,000

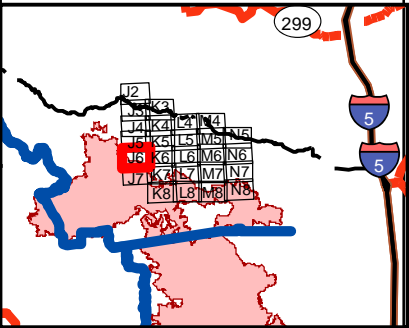


9/16/2020 @ 22:28
NAD83



**August Complex
North Zone
CA-MNF-000753
September 17, 2020
IAP Map**

J6



- Uncontrolled Fire Edge
- Completed Dozer Line
- Wildfire Daily Fire Perimeter

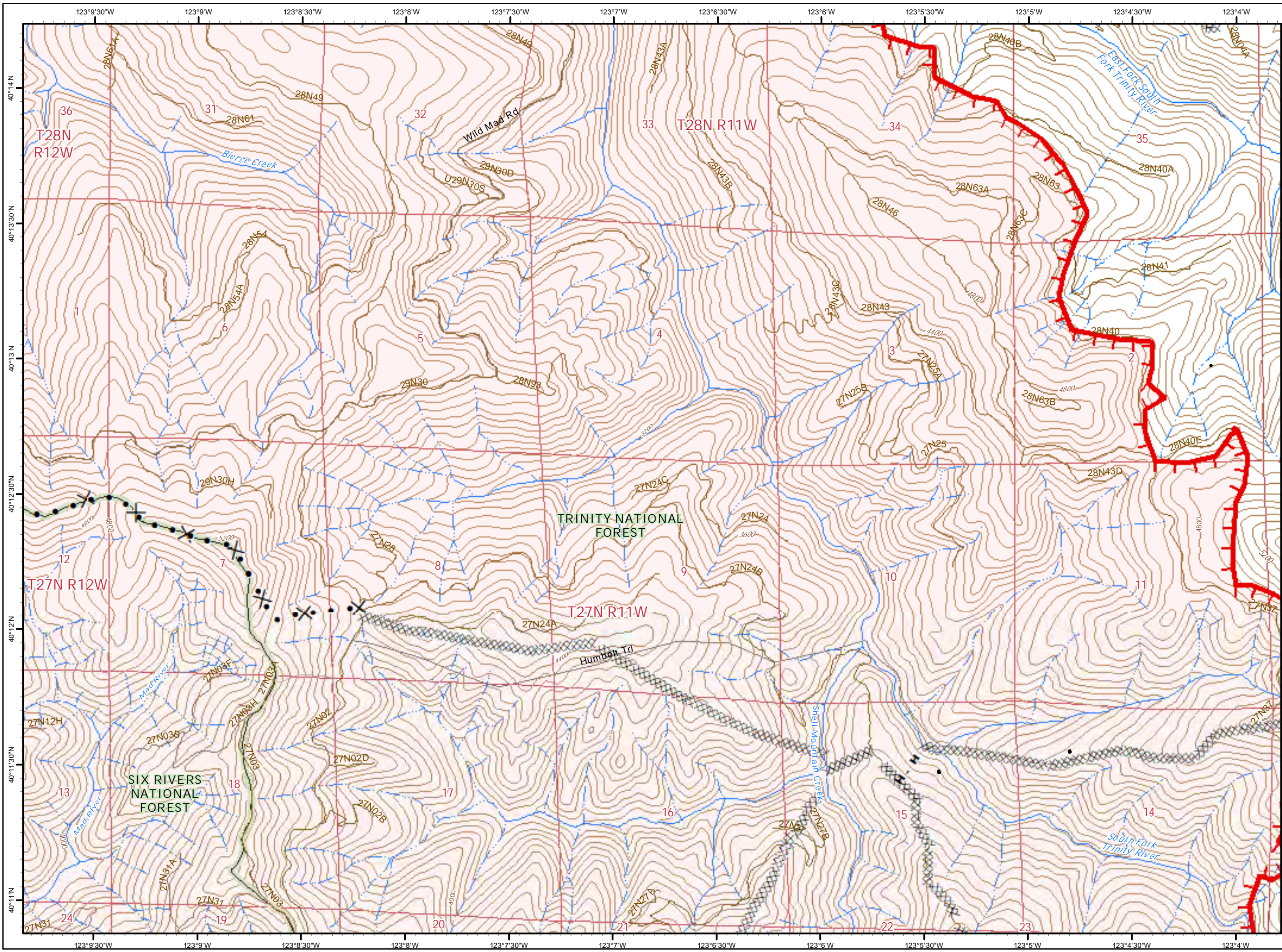
0 0.25 0.5 Miles



1:24,000



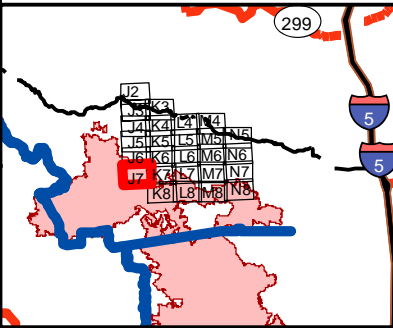
9/16/2020 @ 22:31
NAD83









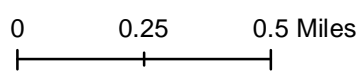


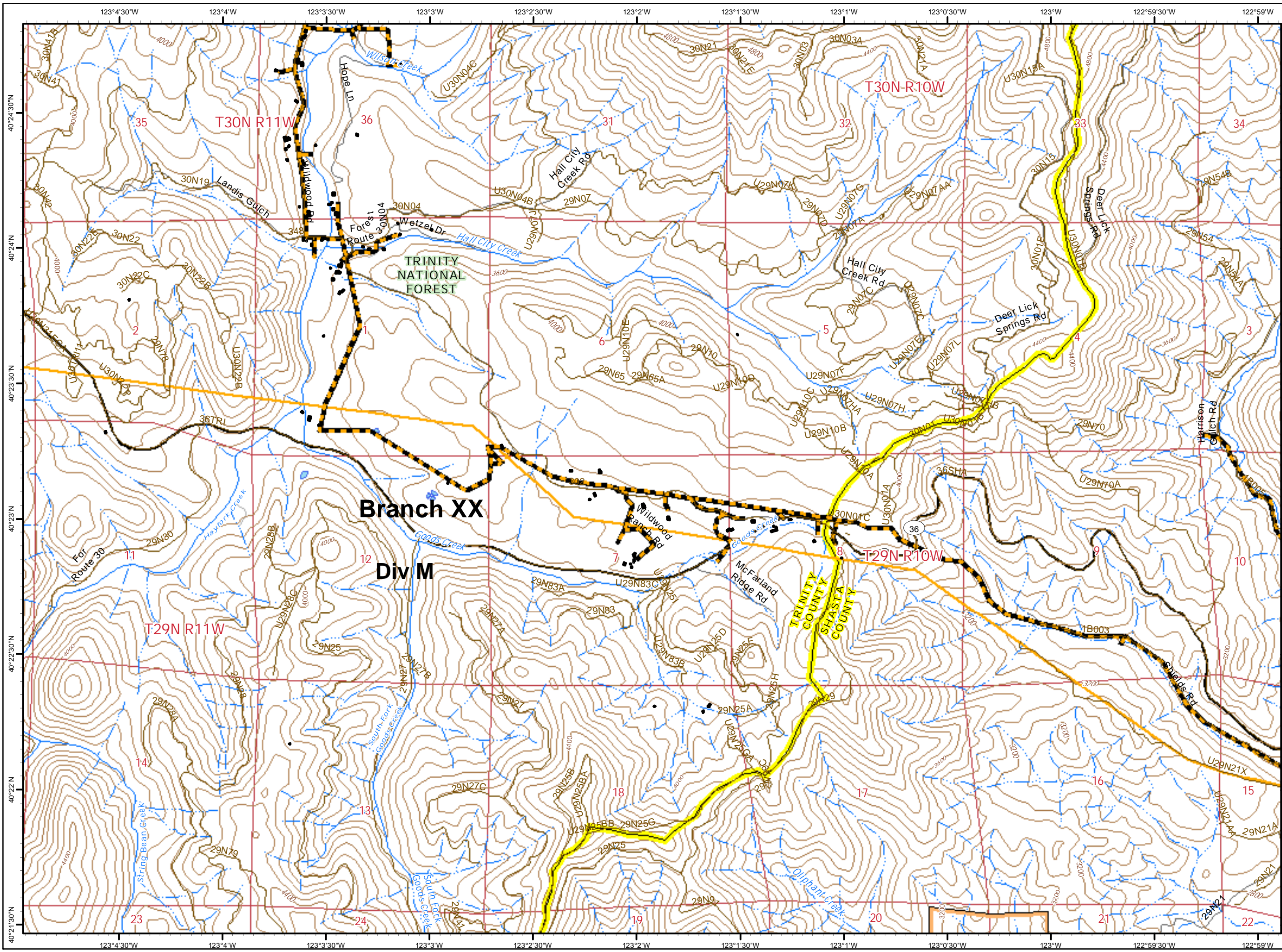
**August Complex
North Zone
CA-MNF-000753
September 17, 2020
IAP Map**

J7

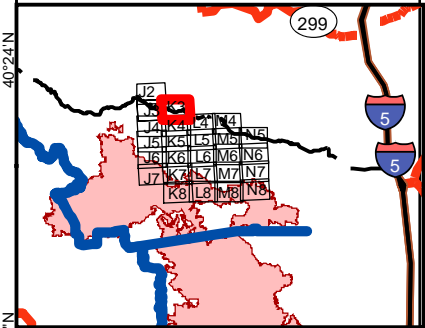


-  Uncontrolled Fire Edge
-  Completed Dozer Line
-  Completed Hand Line
-  Proposed Dozer Line
-  Wildfire Daily Fire Perimeter
-  Building





August Complex
North Zone
CA-MNF-000753
September 17, 2020
IAP Map
K3

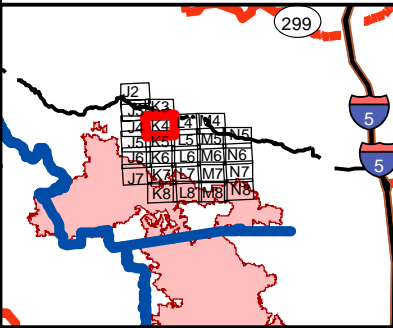
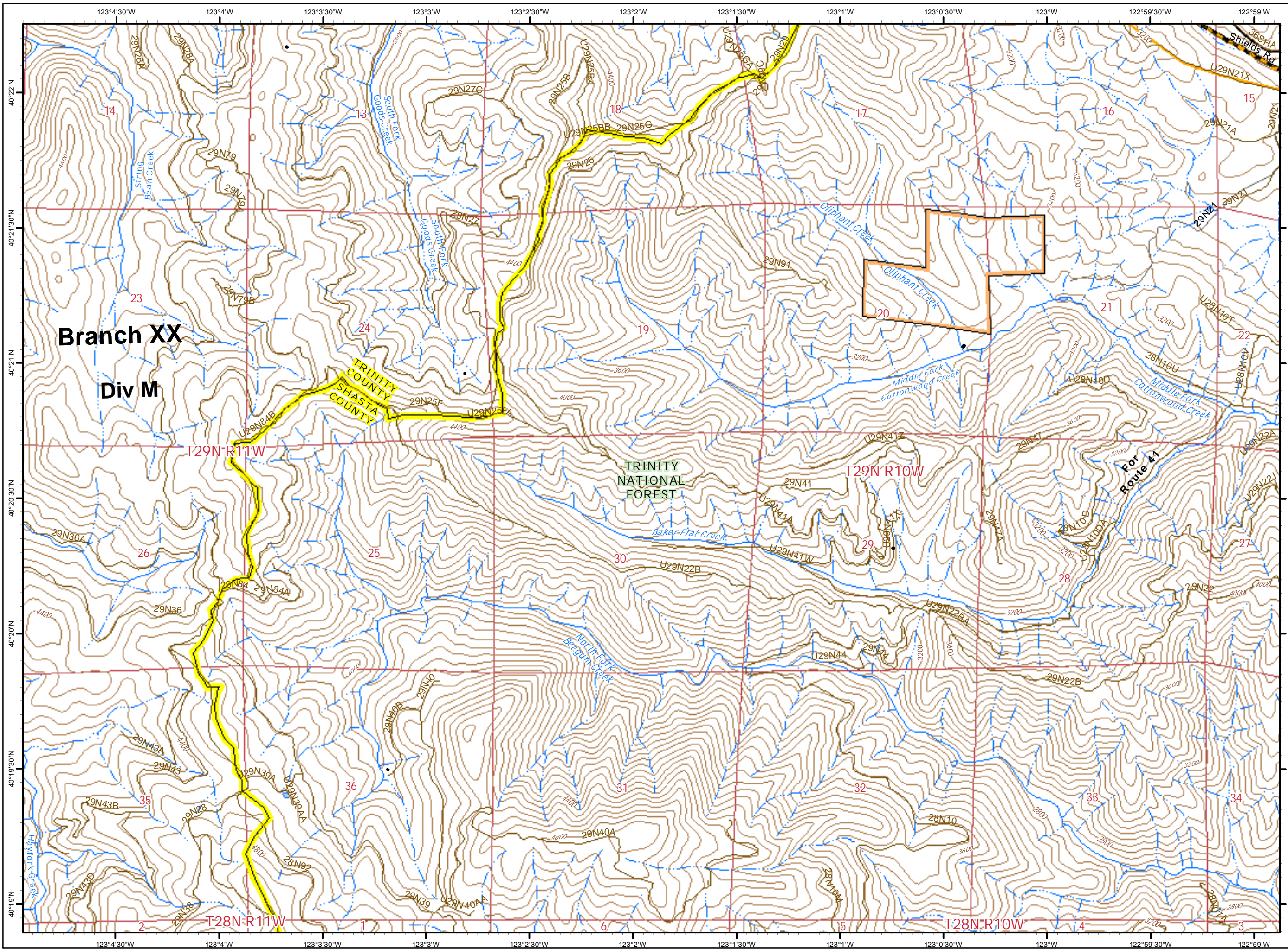


- Building
- PGE Transmission Line
- PGE Distribution Line
- Tribal Trust Land

0 0.25 0.5 Miles

1:24,000

9/16/2020 @ 21:47
 NAD83

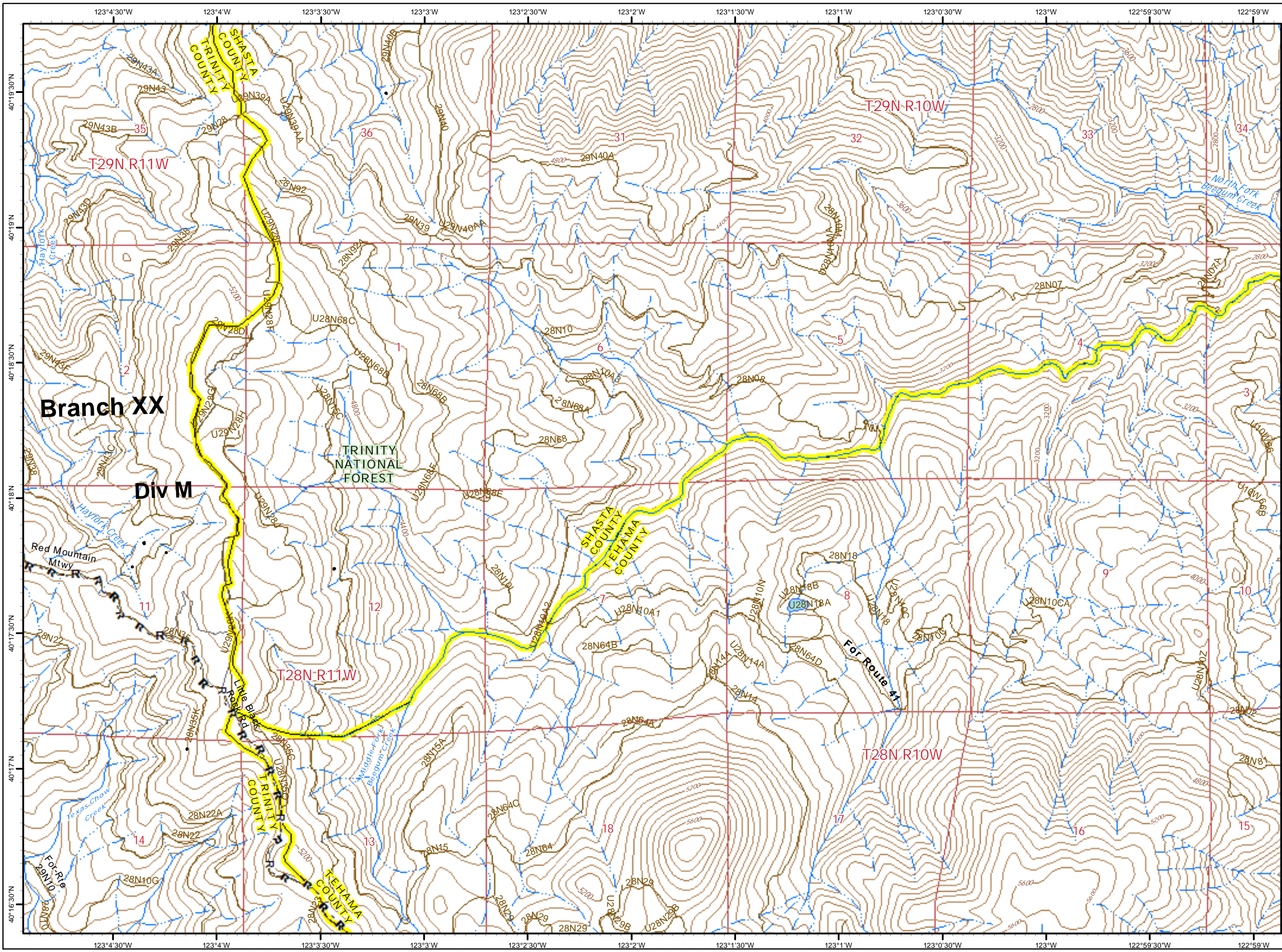


- Building
- PGE Transmission Line
- PGE Distribution Line
- Tribal Trust Land

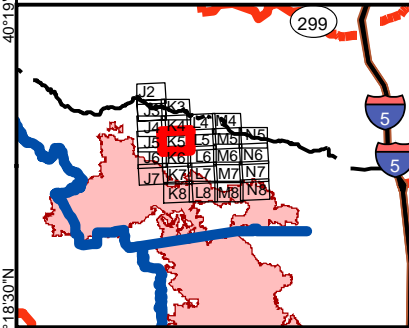
0 0.25 0.5 Miles

1:24,000

9/16/2020 @ 21:48
NAD83



**August Complex
North Zone
CA-MNF-000753
September 17, 2020
IAP Map
K5**



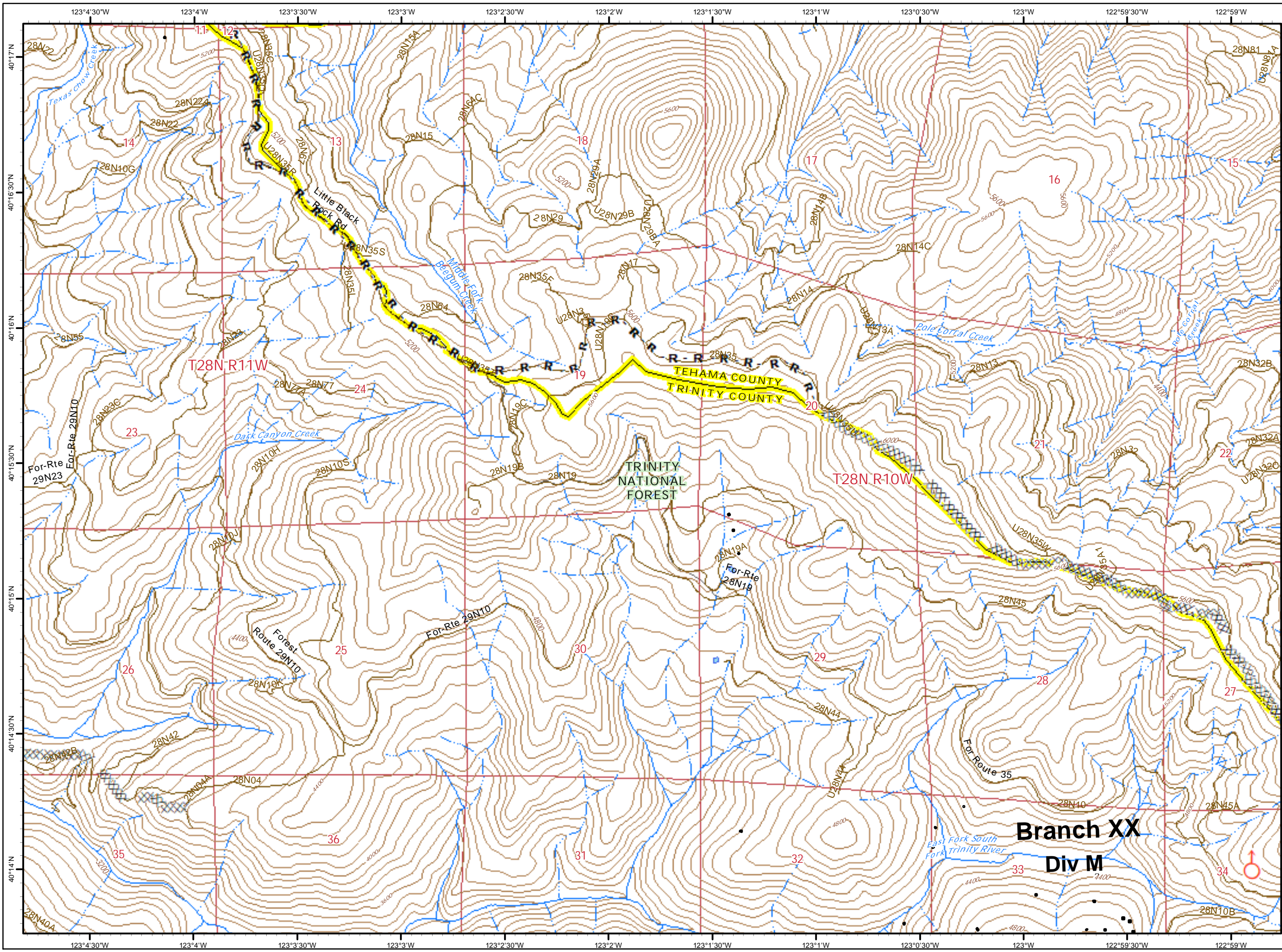
R - R Road as Completed Line


Building

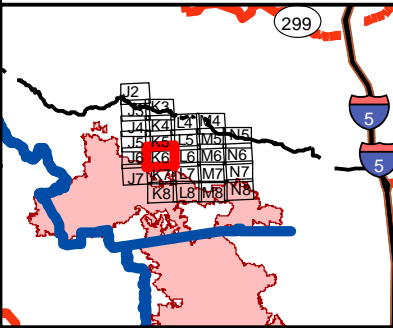
0 0.25 0.5 Miles



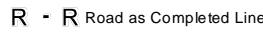



1:24,000

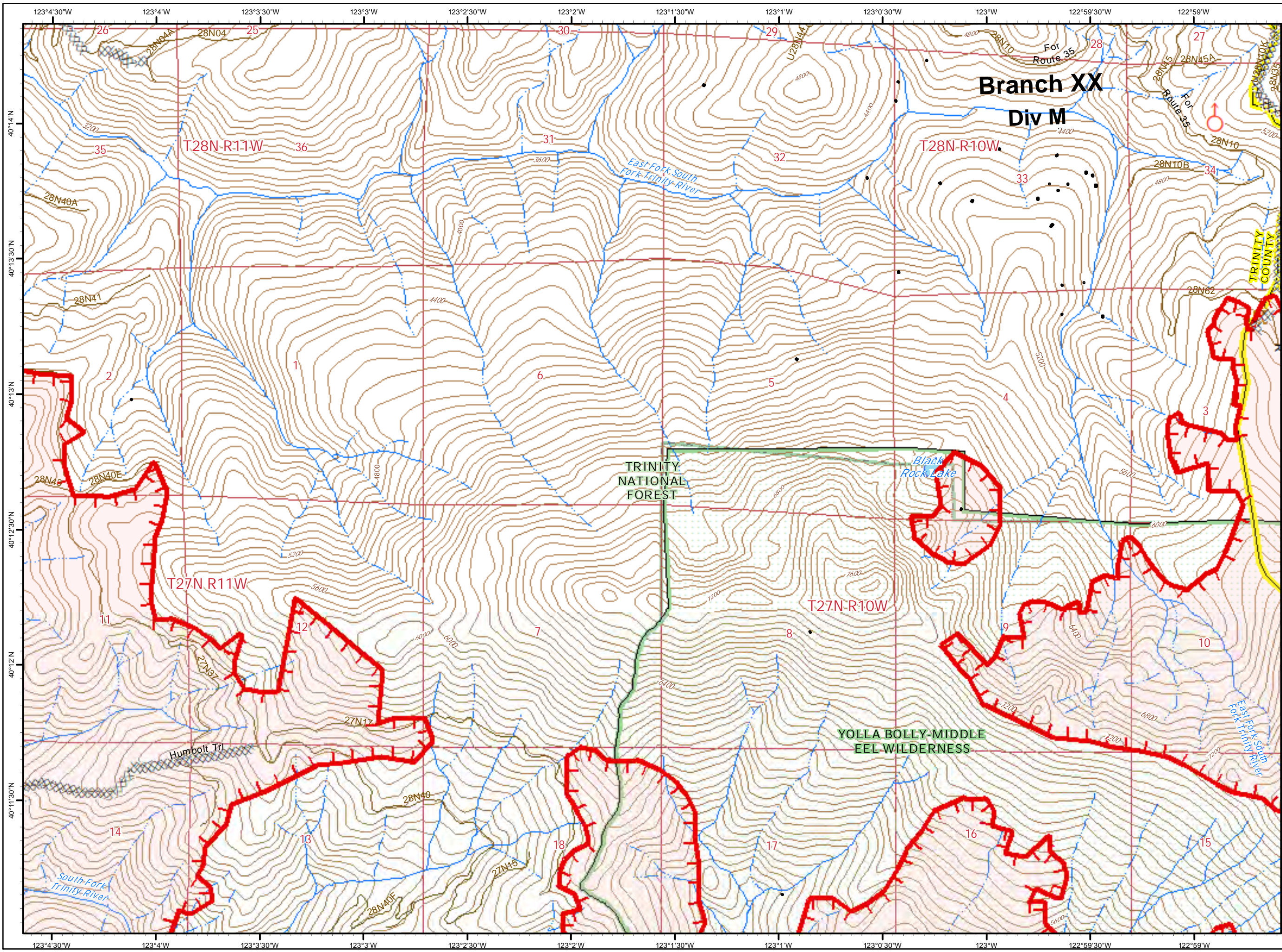
9/16/2020 @ 21:49
NAD83





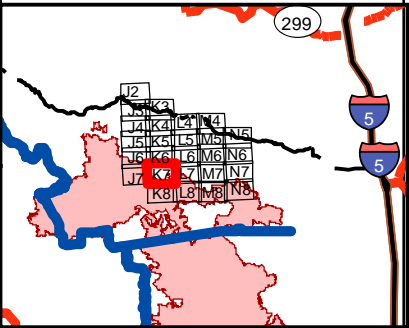


August Complex
North Zone
CA-MNF-000753
September 17, 2020
IAP Map
K6









 Spot Fire
 Completed Dozer Line
 Road as Completed Line
 Building
0 0.25 0.5 Miles

1:24,000

9/16/2020 @ 22:34
NAD83





August Complex
North Zone
CA-MNF-000753
September 17, 2020
IAP Map
 K7



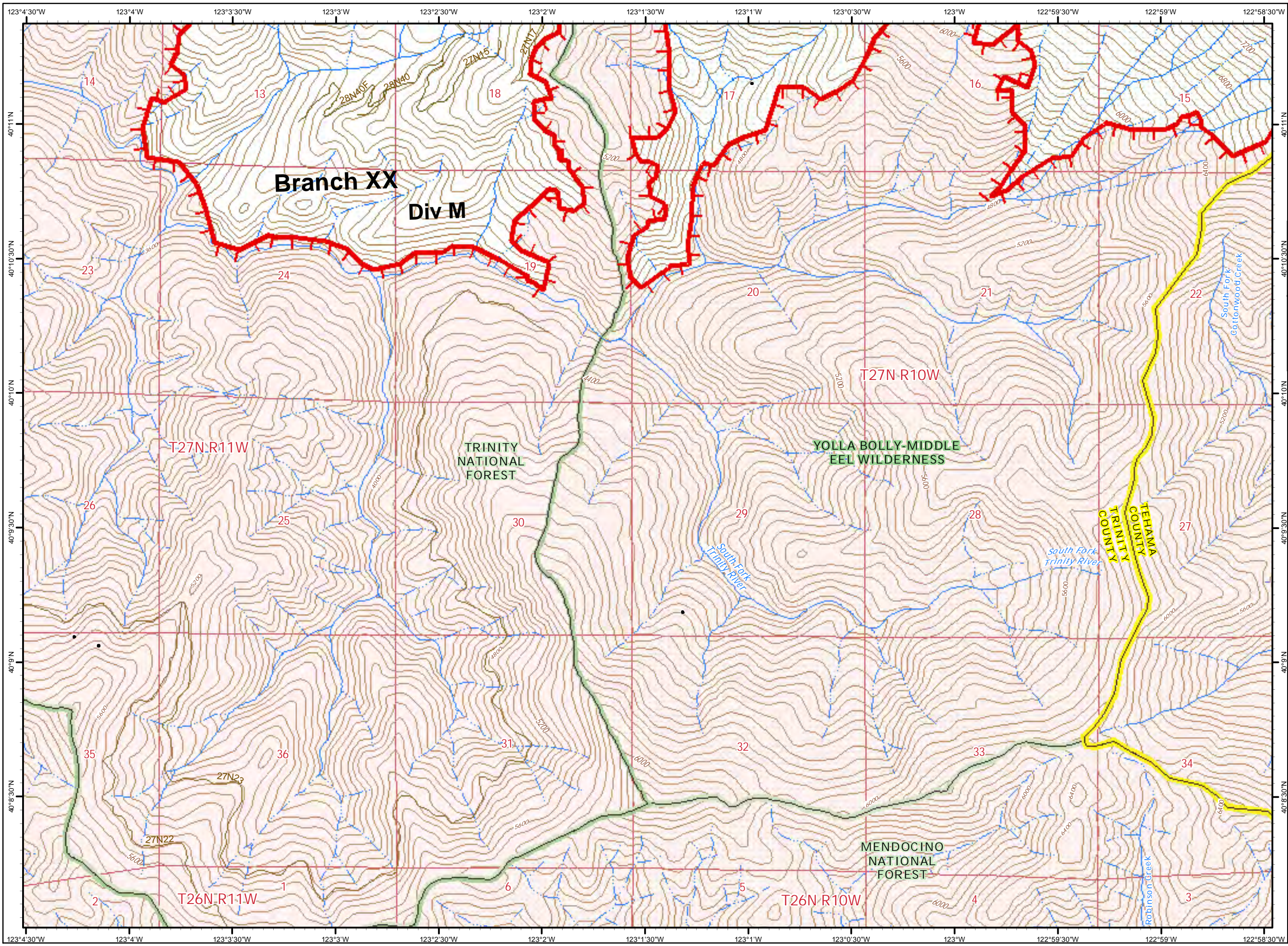
-  Spot Fire
-  Uncontrolled Fire Edge
-  Completed Dozer Line
- R** - R Road as Completed
-  Wildfire Daily Fire Perimeter
-  Building
-  Wilderness Areas


0 0.25 0.5 Miles

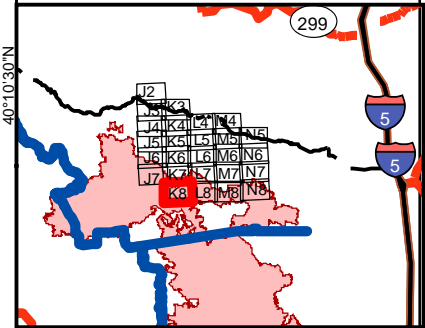






9/16/2020 @ 21:52
NAD83







August Complex
North Zone
CA-MNF-000753
September 17, 2020
IAP Map
K8



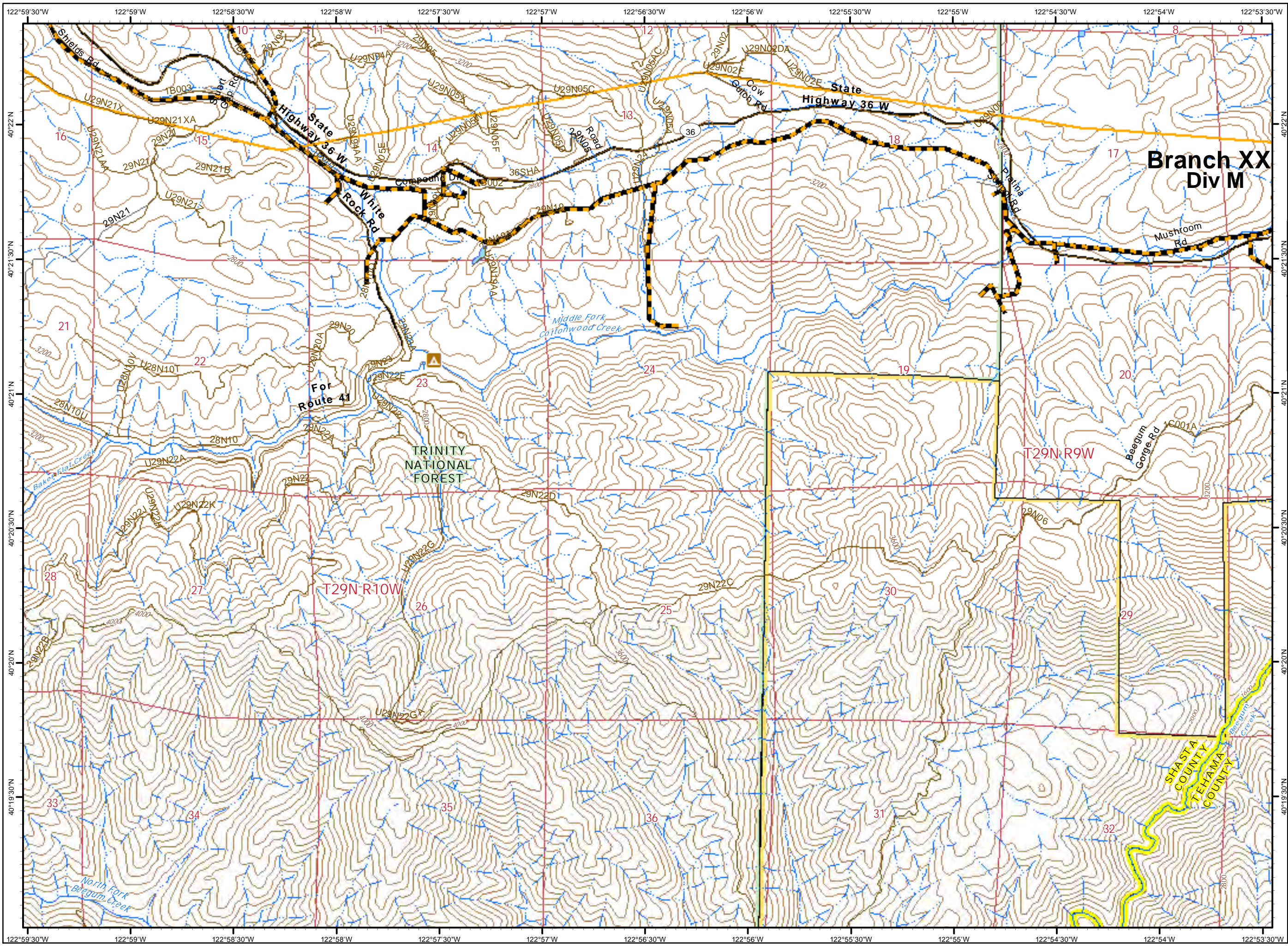
-  Uncontrolled Fire Edge
-  Wildfire Daily Fire Perimeter
-  Building
-  Wilderness Areas

0 0.25 0.5 Miles



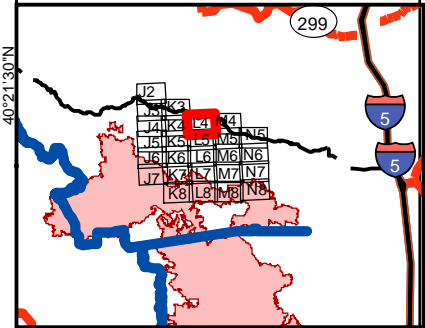
9/16/2020 @ 21:53
NAD83





**August Complex
North Zone
CA-MNF-000753
September 17, 2020
IAP Map**


L4



[[Branch Break

— PGE Transmission Line
 — PGE Distribution Line

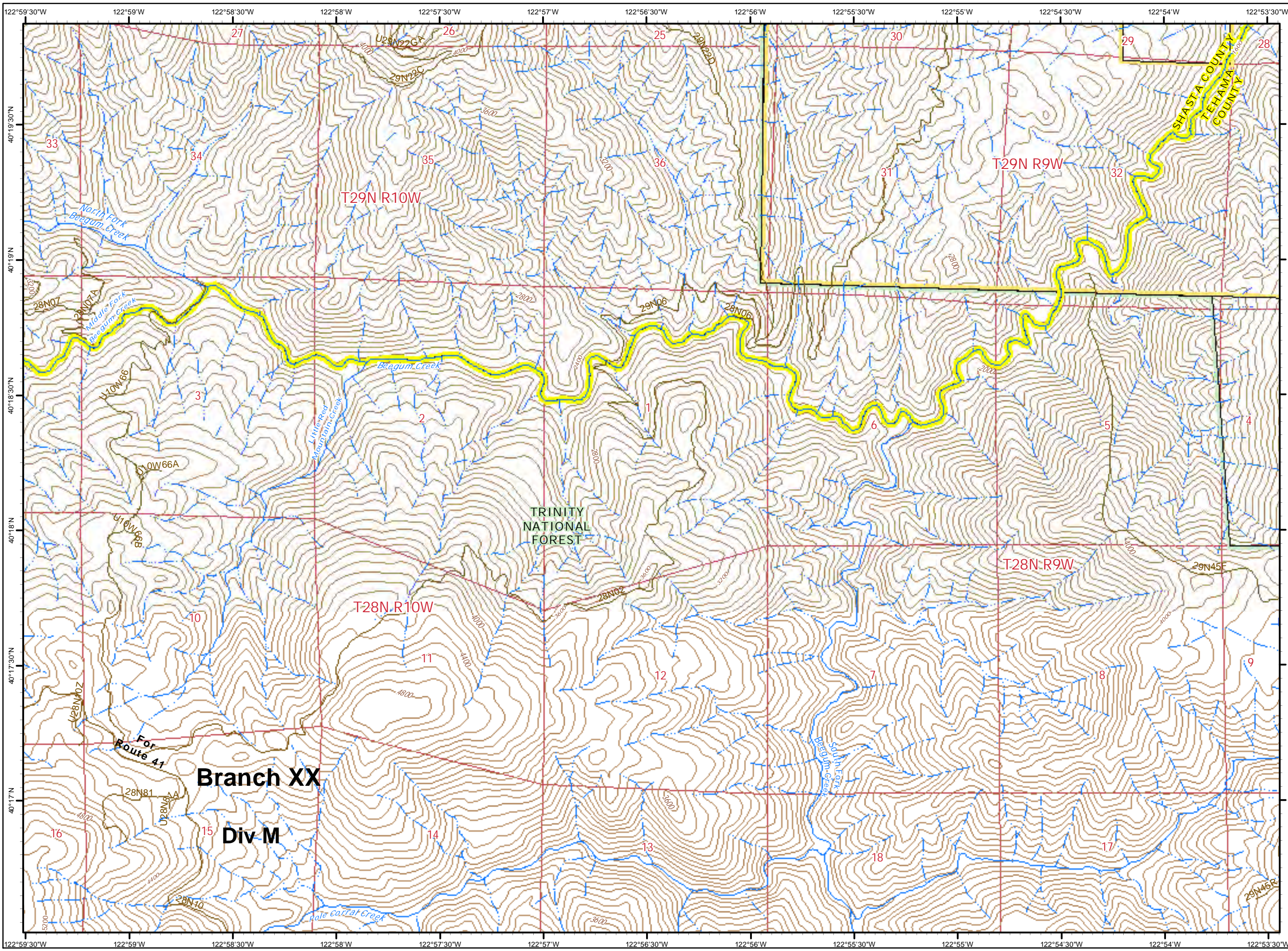
0 0.25 0.5 Miles



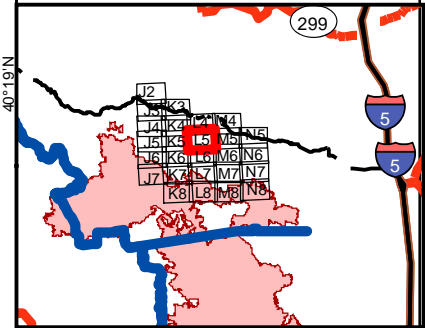
1:24,000



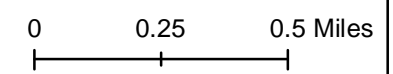
9/16/2020 @ 21:55
NAD83



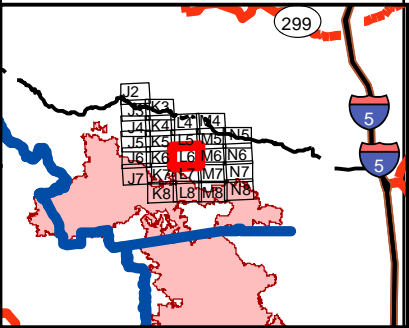
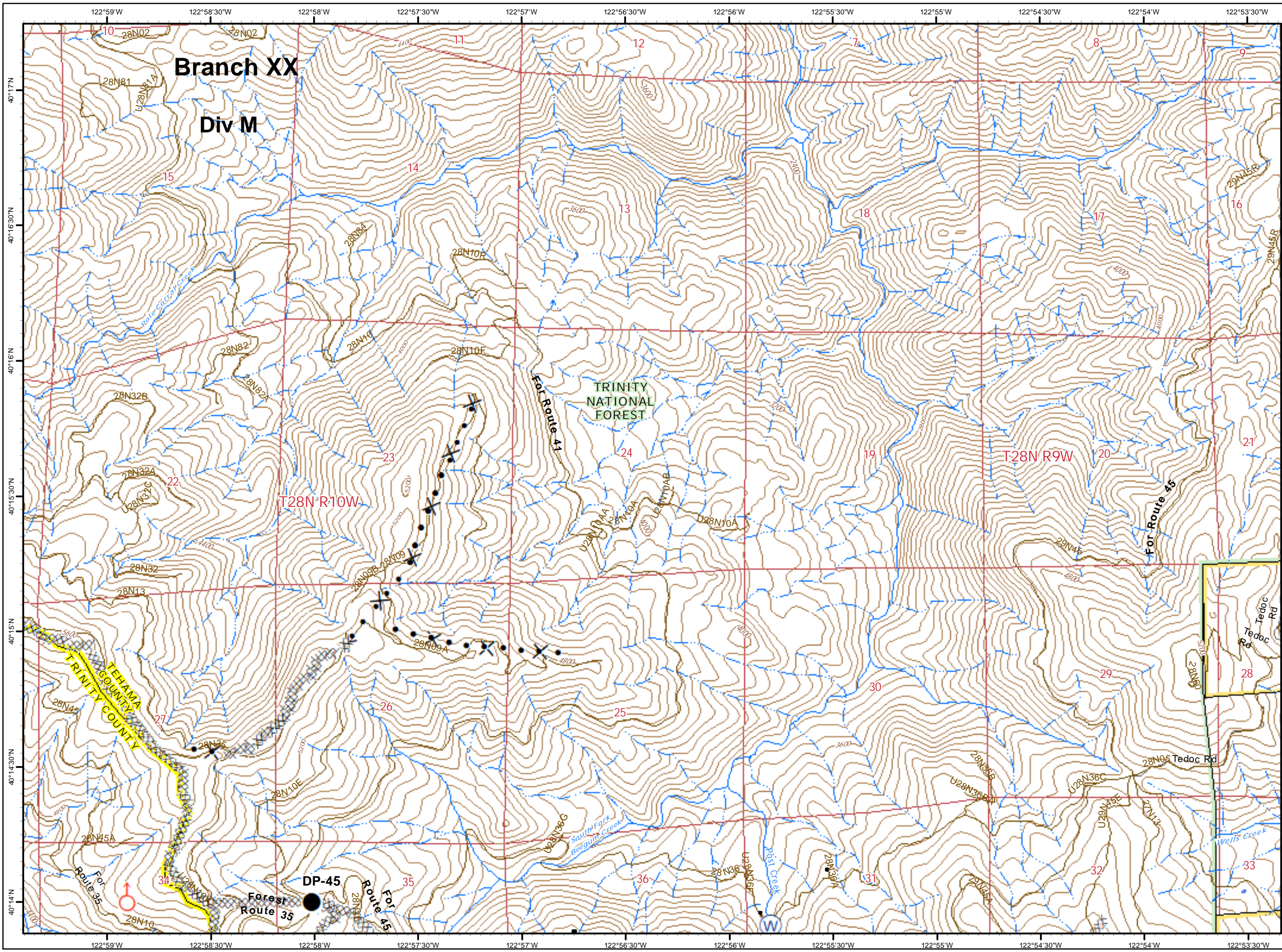
August Complex
North Zone
CA-MNF-000753
September 17, 2020
IAP Map
 L5









Branch XX
Div M



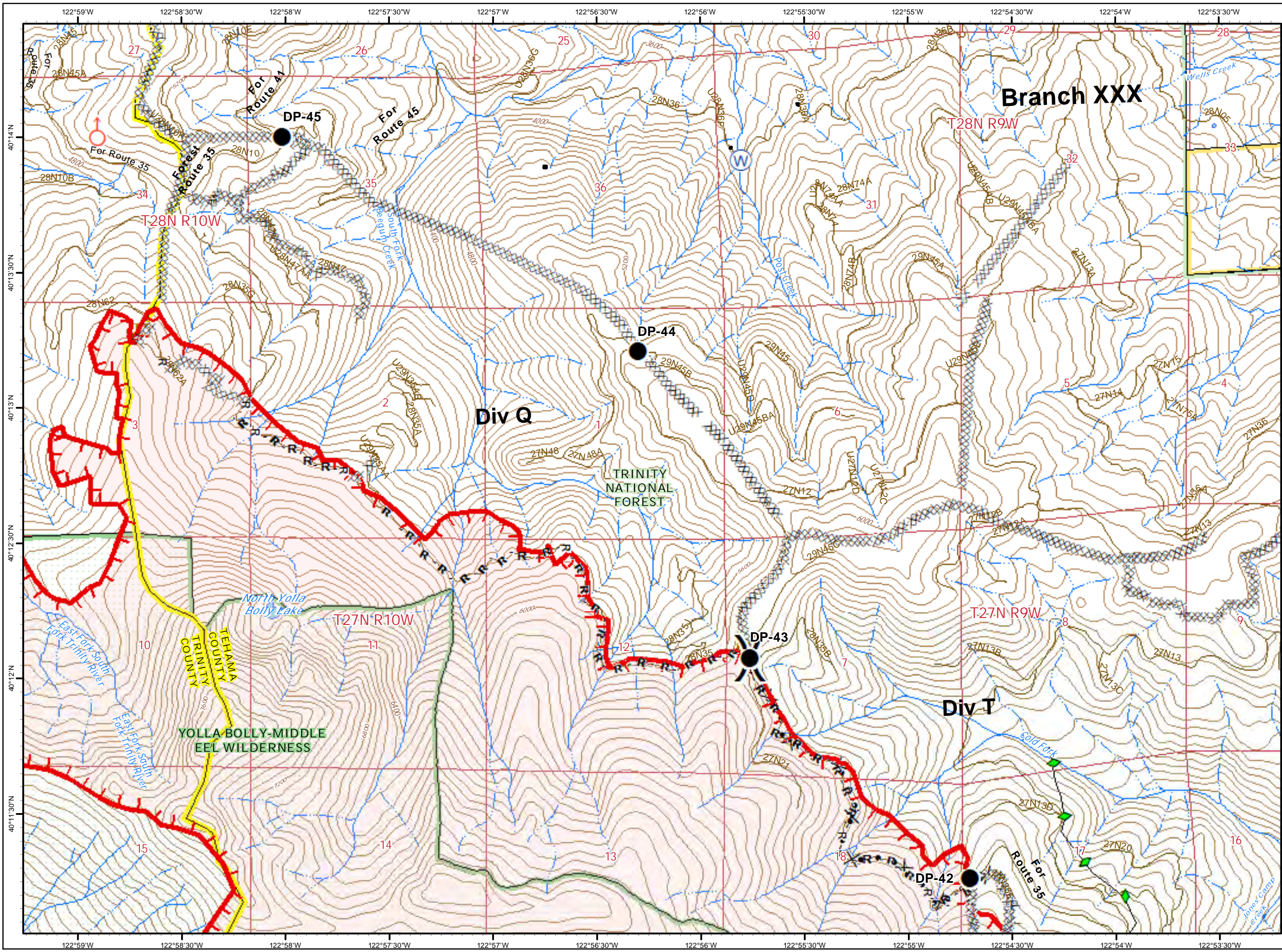
9/16/2020 @ 21:56
 NAD83



-  Drop Point
-  Spot Fire
-  Water Source
-  Completed Dozer Line
-  Proposed Dozer Line
-  Building

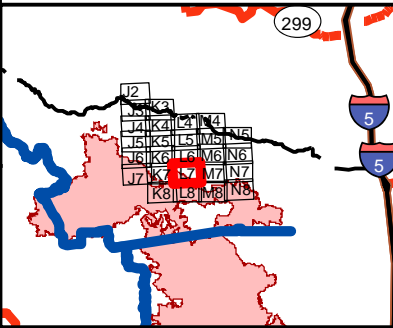
0 0.25 0.5 Miles



















August Complex
North Zone
CA-MNF-000753
September 17, 2020
IAP Map
 L7

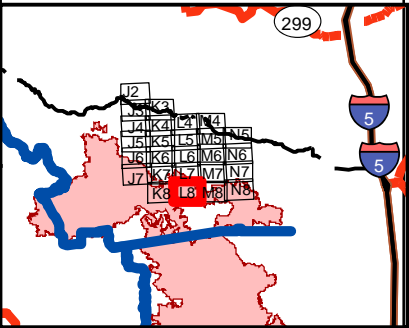
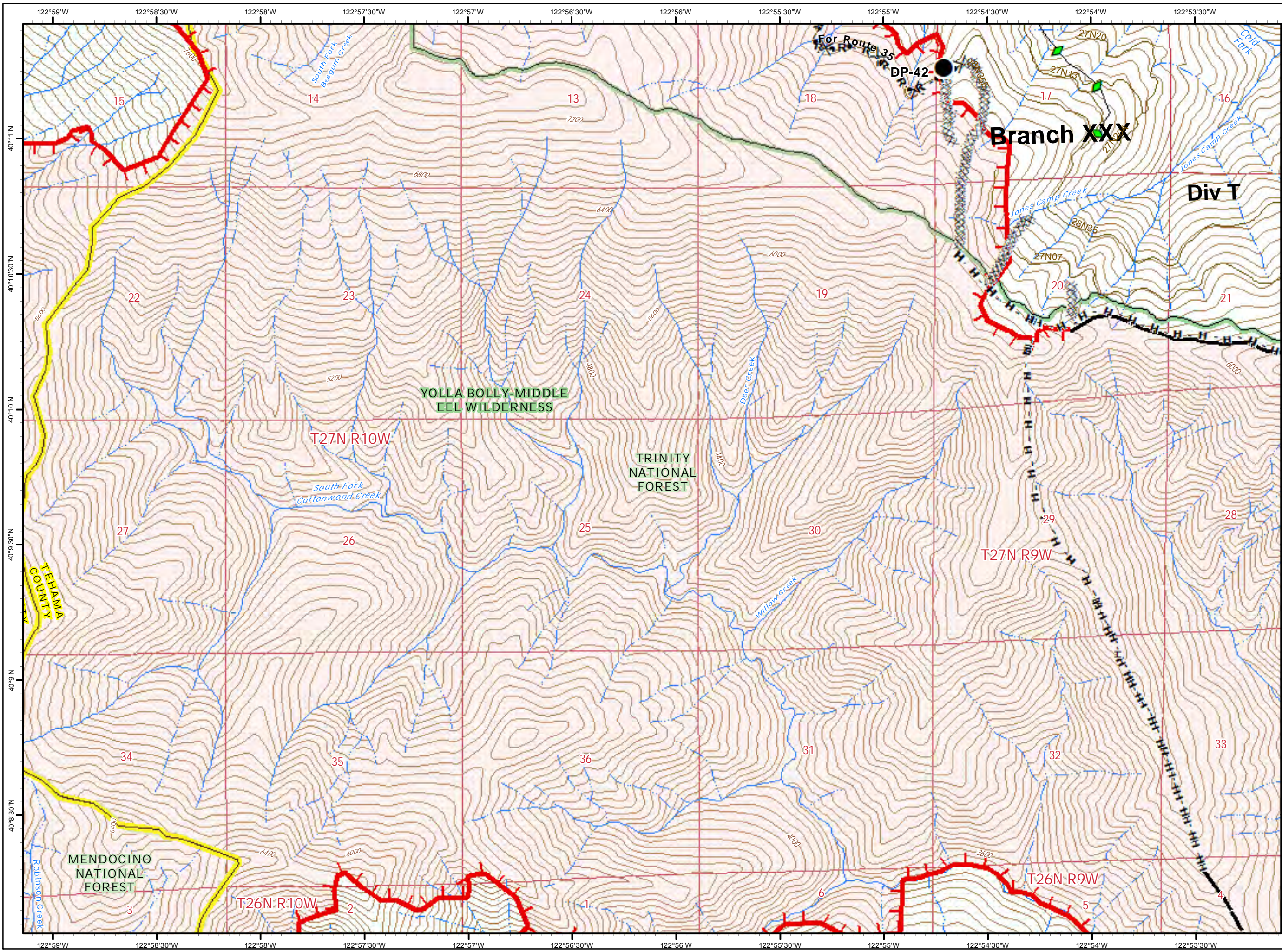













-  Drop Point
-  Spot Fire
-  Water Source
-  Division Break
-  Uncontrolled Fire Edge
-  Completed Dozer Line
-  R - R Road as Completed Line
-  Completed Plow Line
-  Proposed Dozer Line
-  Wildfire Daily Fire Perimeter
-  Building
-  Wilderness Areas

0 0.25 0.5 Miles



9/16/2020 @ 21:59
NAD83



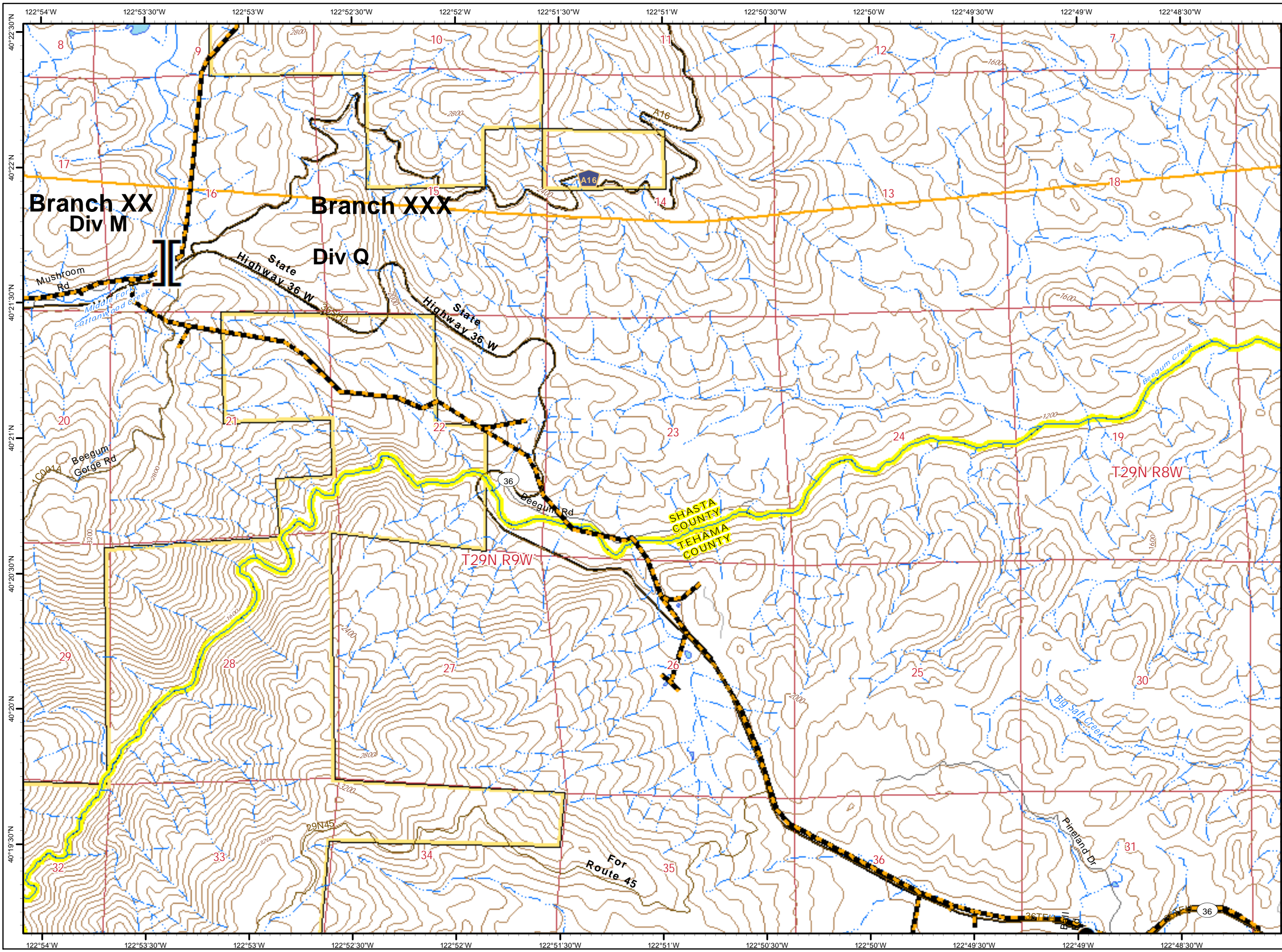
-  Drop Point
-  Uncontrolled Fire Edge
-  Contained Line
-  Completed Dozer Line
-  H - H Completed Hand Line
-  R - R Road as Completed Line
-  Completed Plow Line
-  Proposed Dozer Line
-  Planned Fire Line
-  Wildfire Daily Fire Perimeter
-  Wilderness Areas

0 0.25 0.5 Miles



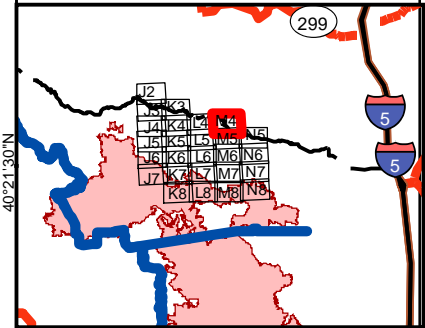
1:24,000





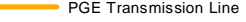



**August Complex
North Zone
CA-MNF-000753
September 17, 2020
IAP Map**


M4



-  Drop Point
-  Branch Break

-  PGE Transmission Line
-  PGE Distribution Line

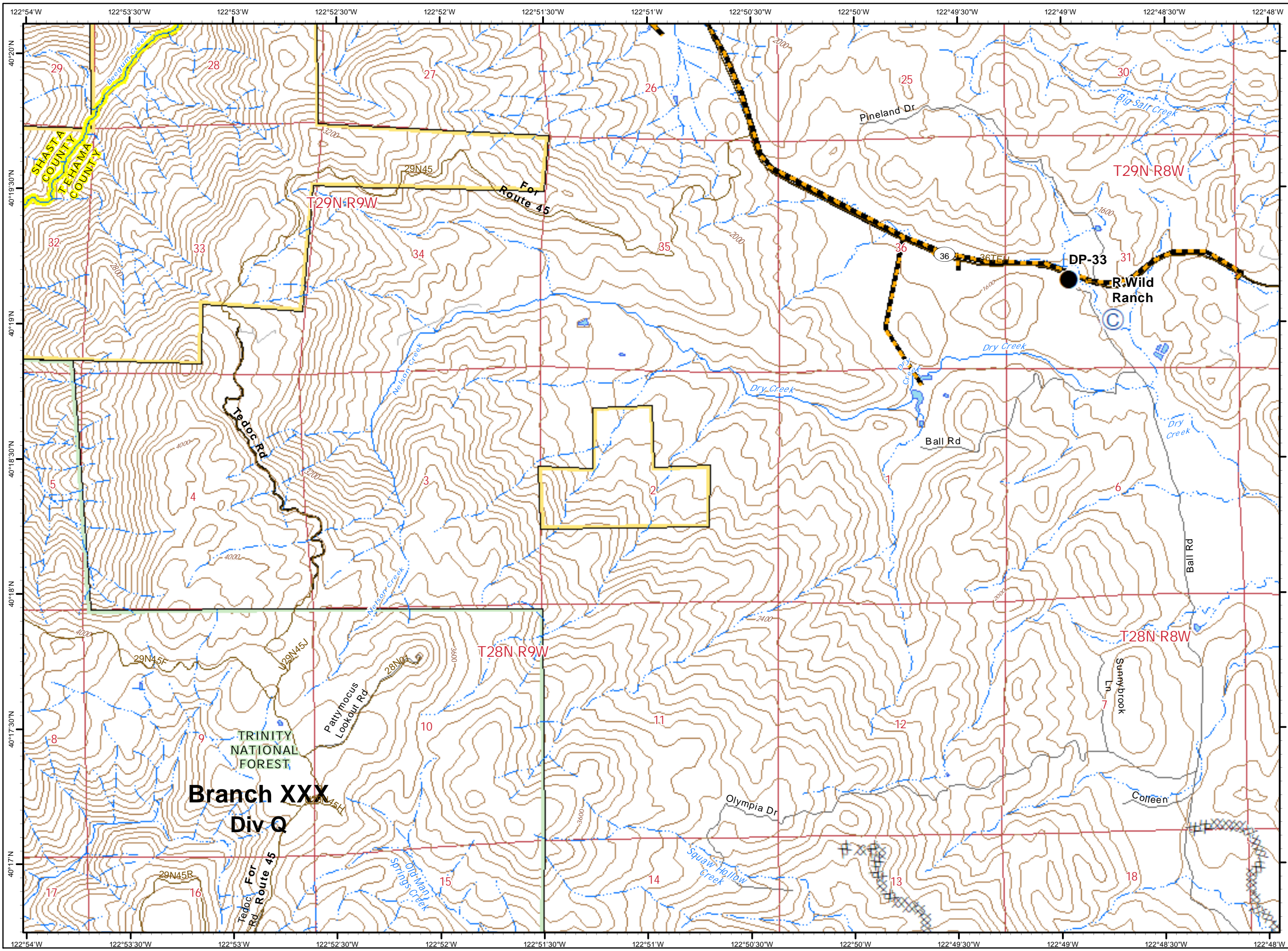
0 0.25 0.5 Miles




1:24,000

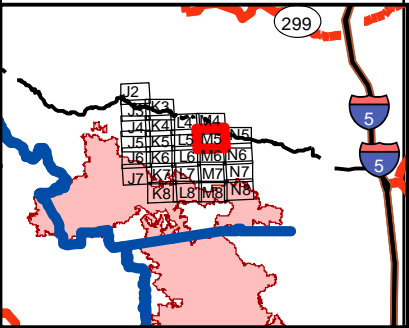




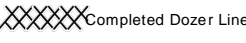
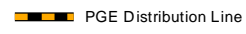
9/16/2020 @ 22:01
NAD83







August Complex
North Zone
CA-MNF-000753
September 17, 2020
IAP Map
M5




 Camp
 Drop Point
 Completed Dozer Line
 PGE Distribution Line

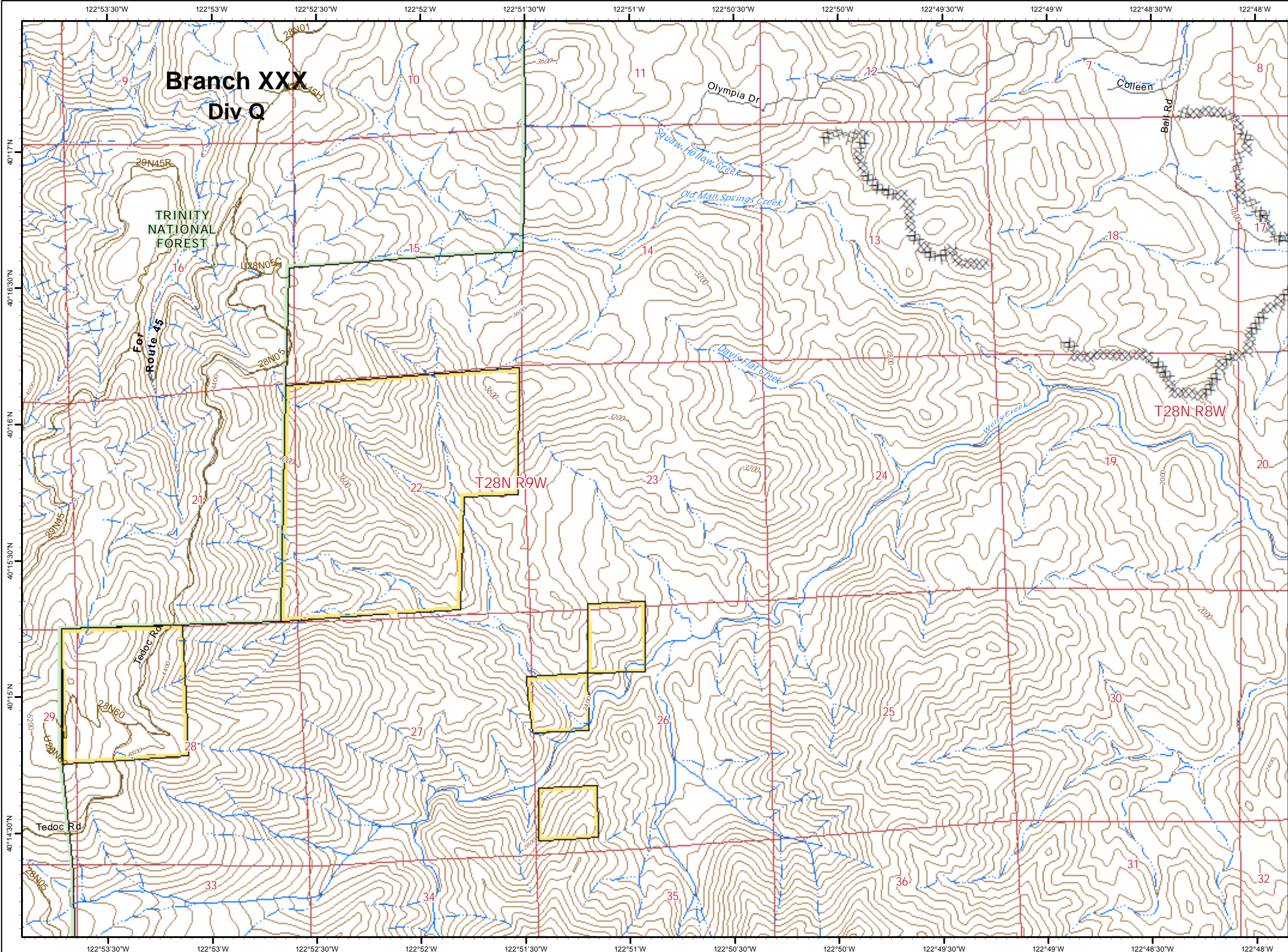
0 0.25 0.5 Miles



 1:24,000

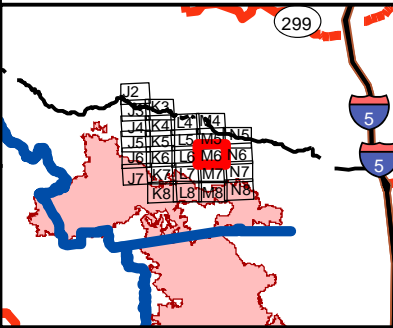


9/16/2020 @ 22:02
 NAD83

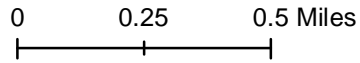


**August Complex
North Zone
CA-MNF-000753
September 17, 2020
IAP Map**

M6

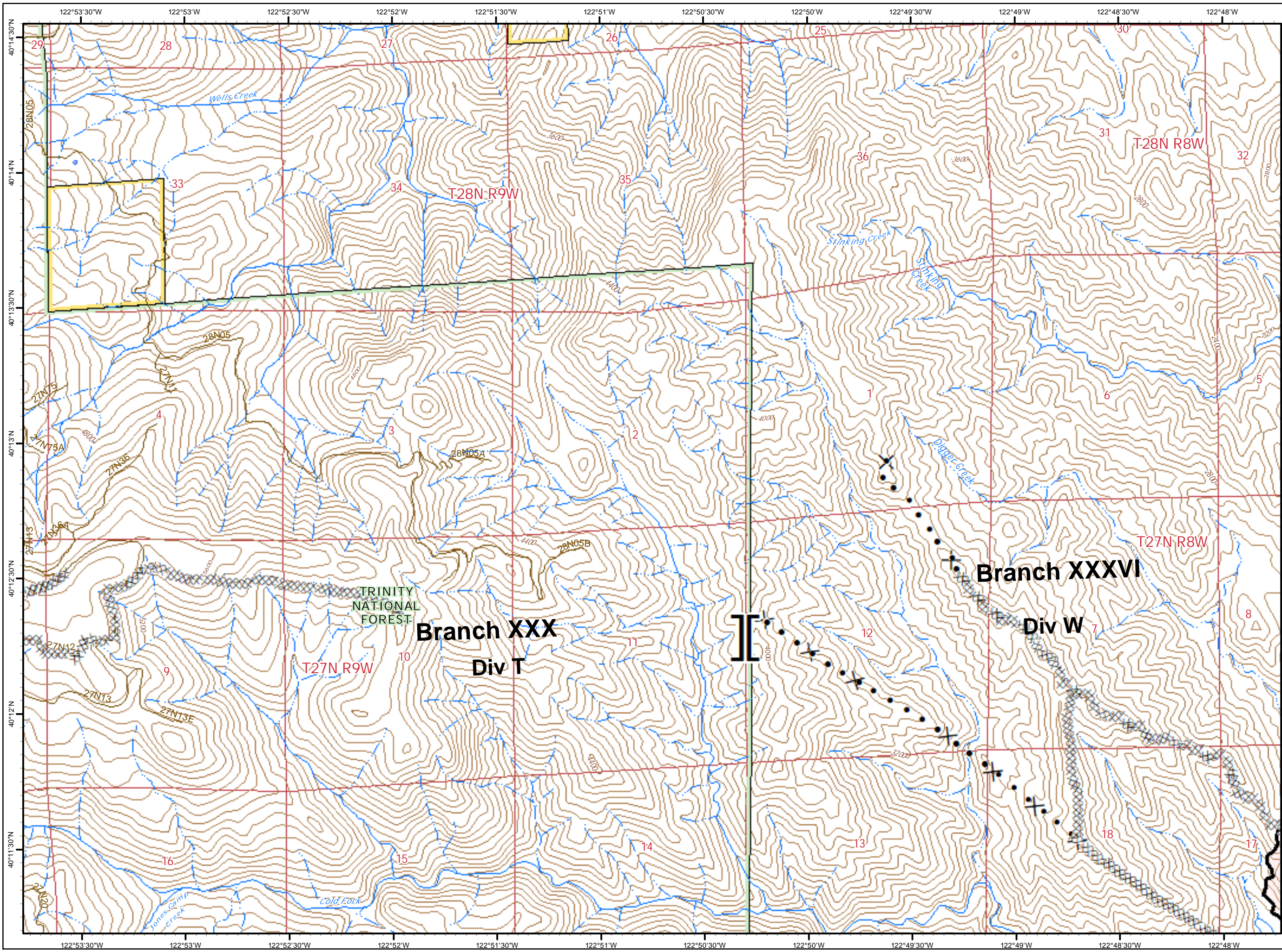


XXXXX Completed Dozer Line

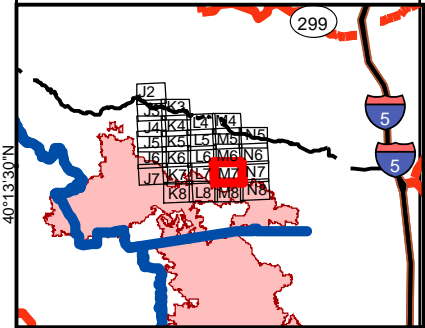


1:24,000






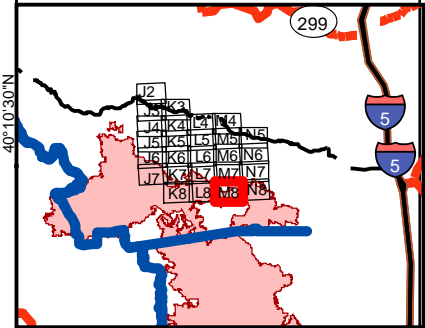
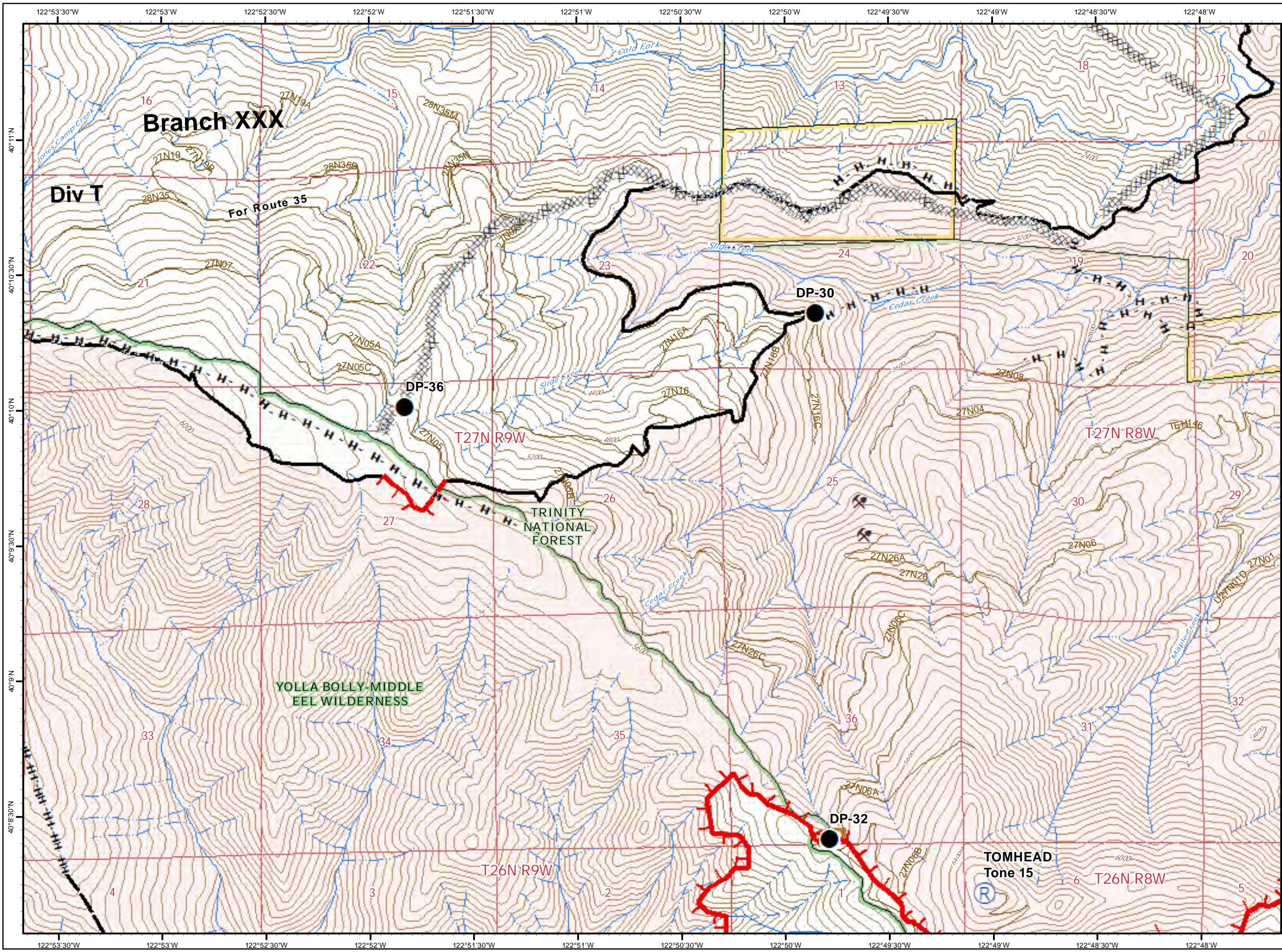
**August Complex
North Zone
CA-MNF-000753
September 17, 2020
IAP Map
M7**













- Branch Break
- Contained Line
- Completed Dozer Line
- Proposed Dozer Line
- Wildfire Daily Fire Perimeter

0 0.25 0.5 Miles

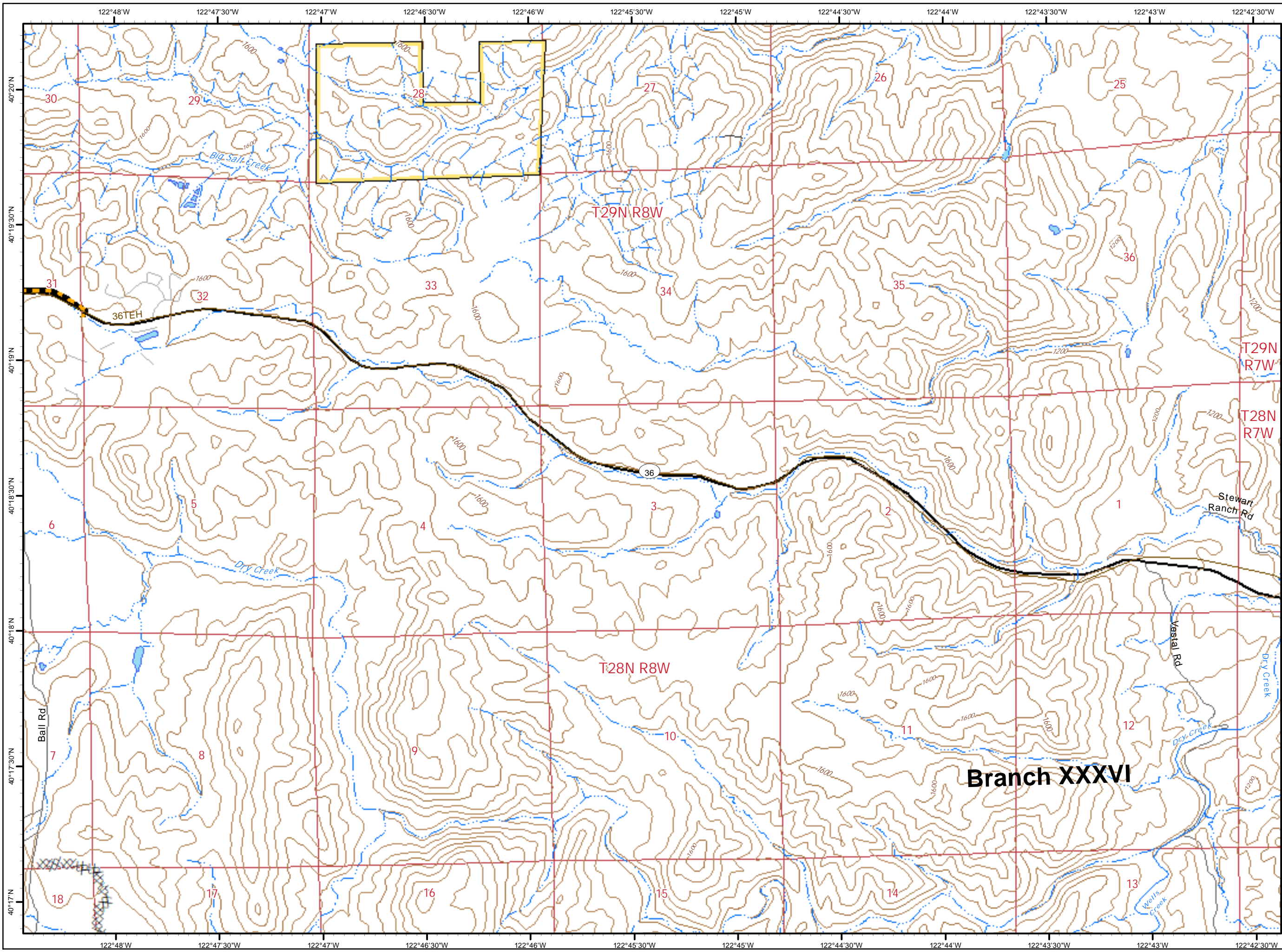




-  Drop Point
-  Repeater
-  Uncontrolled Fire Edge
-  Contained Line
-  Completed Dozer Line
-  Completed Hand Line
-  Planned Fire Line
-  Wildfire Daily Fire Perimeter
-  Mines_and_Mineral_R...
-  Wilderness_Areas

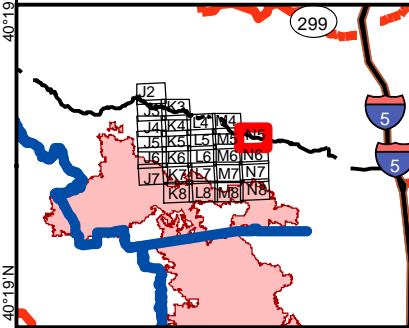
0 0.25 0.5 Miles







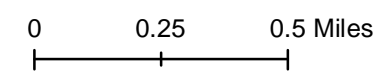


August Complex
North Zone
CA-MNF-000753
September 17, 2020
IAP Map
N5

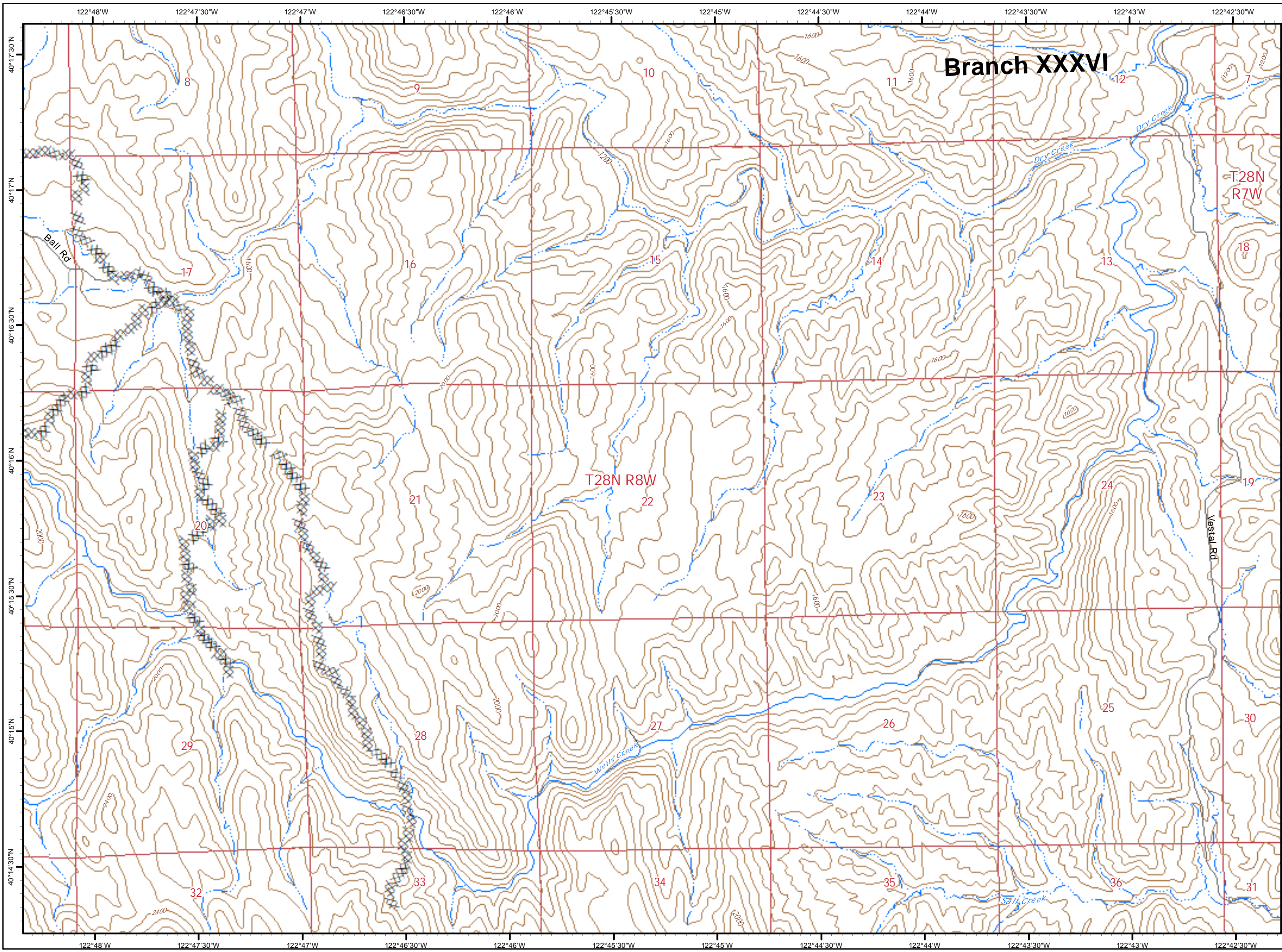


Branch XXXVI

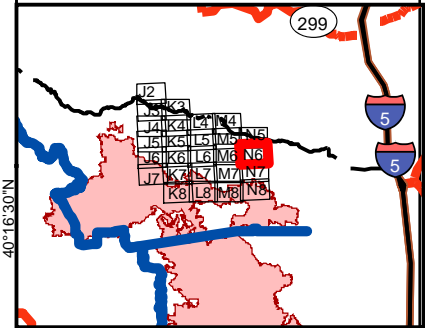
 Completed Dozer Line
 PGE Distribution Line



9/16/2020 @ 22:07
 NAD83



August Complex
North Zone
CA-MNF-000753
September 17, 2020
IAP Map
N6

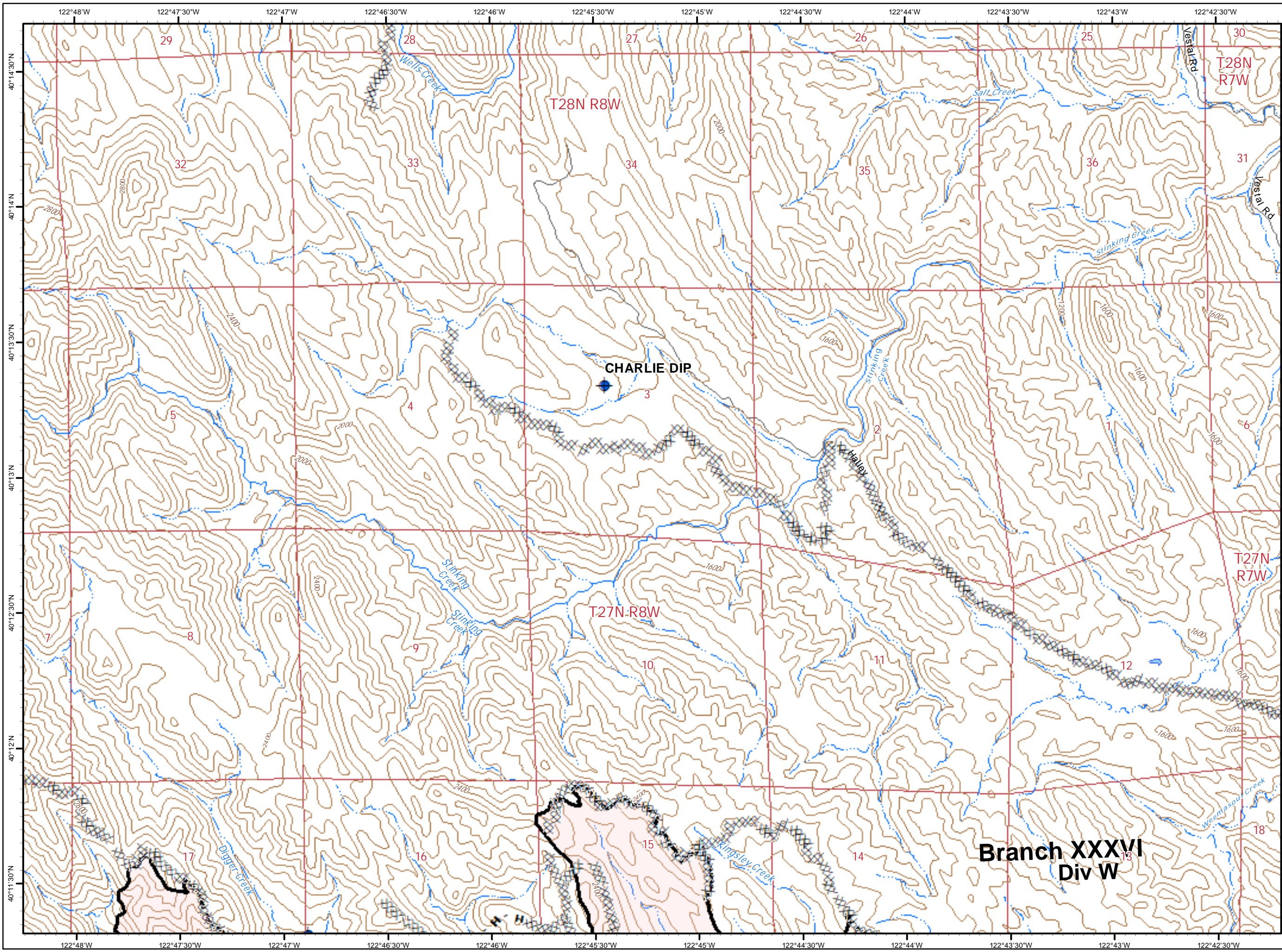


XXXXX Completed Dozer Line

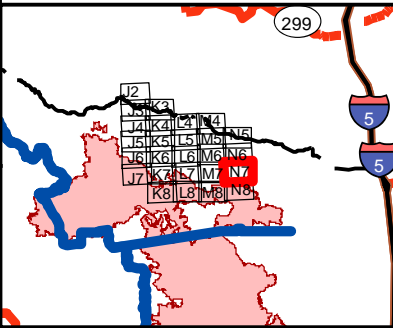
0 0.25 0.5 Miles



9/16/2020 @ 22:08
NAD83



August Complex
North Zone
CA-MNF-000753
September 17, 2020
IAP Map
N7

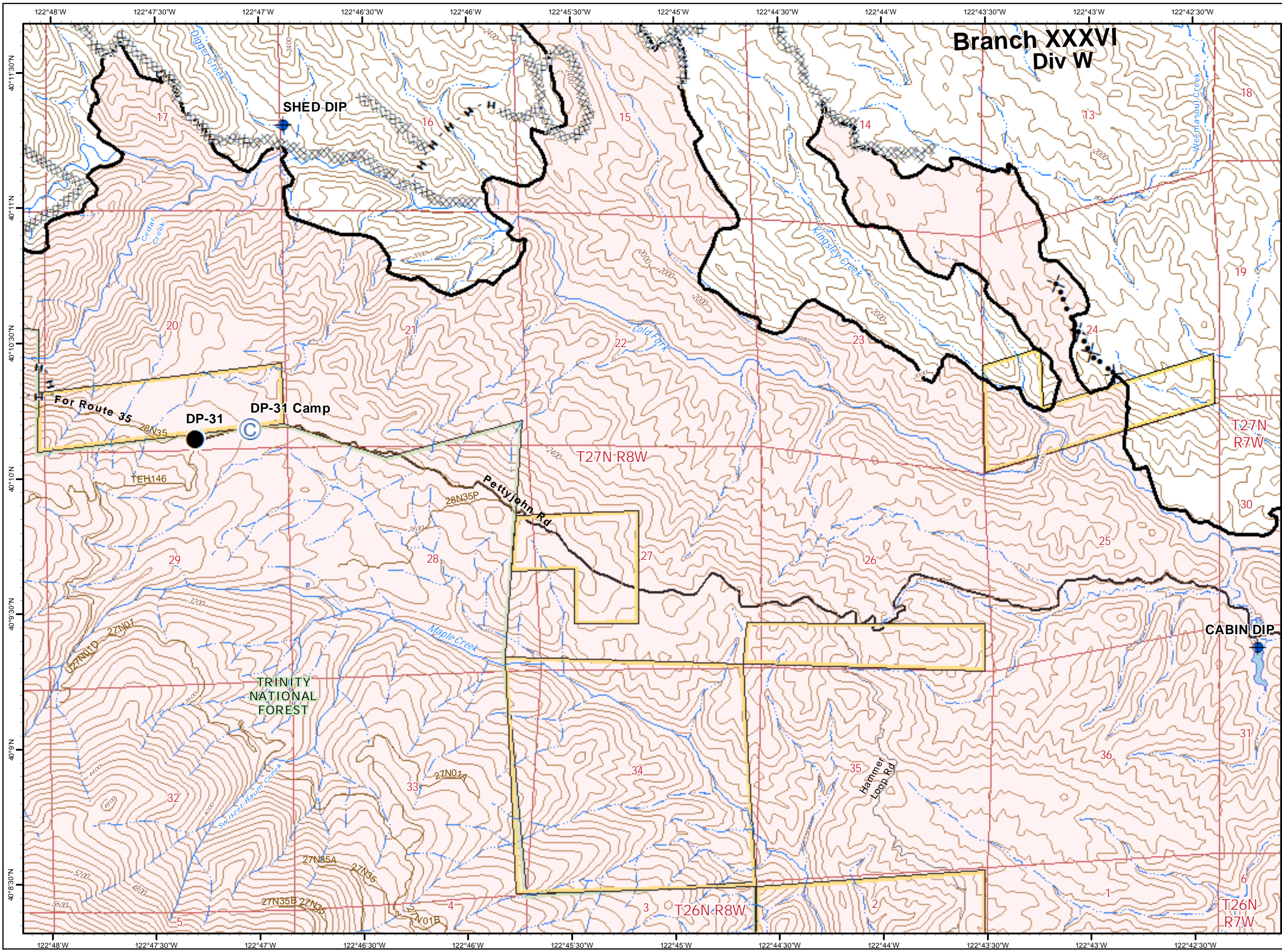


- Dip Site
- Contained Line
- Completed Dozer Line
- Completed Hand Line
- Wildfire Daily Fire Perimeter

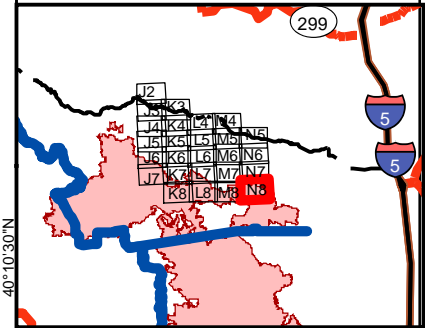
0 0.25 0.5 Miles

1:24,000

9/16/2020 @ 22:09
 NAD83



**August Complex
North Zone
CA-MNF-000753
September 17, 2020
IAP Map
N8**



- Camp
- Dip Site
- Drop Point
- Contained Line
- Completed Dozer Line
- H - H Completed Hand Line
- Proposed Dozer Line
- Wildfire Daily Fire Perimeter

0 0.25 0.5 Miles

1:24,000