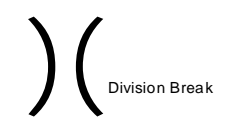
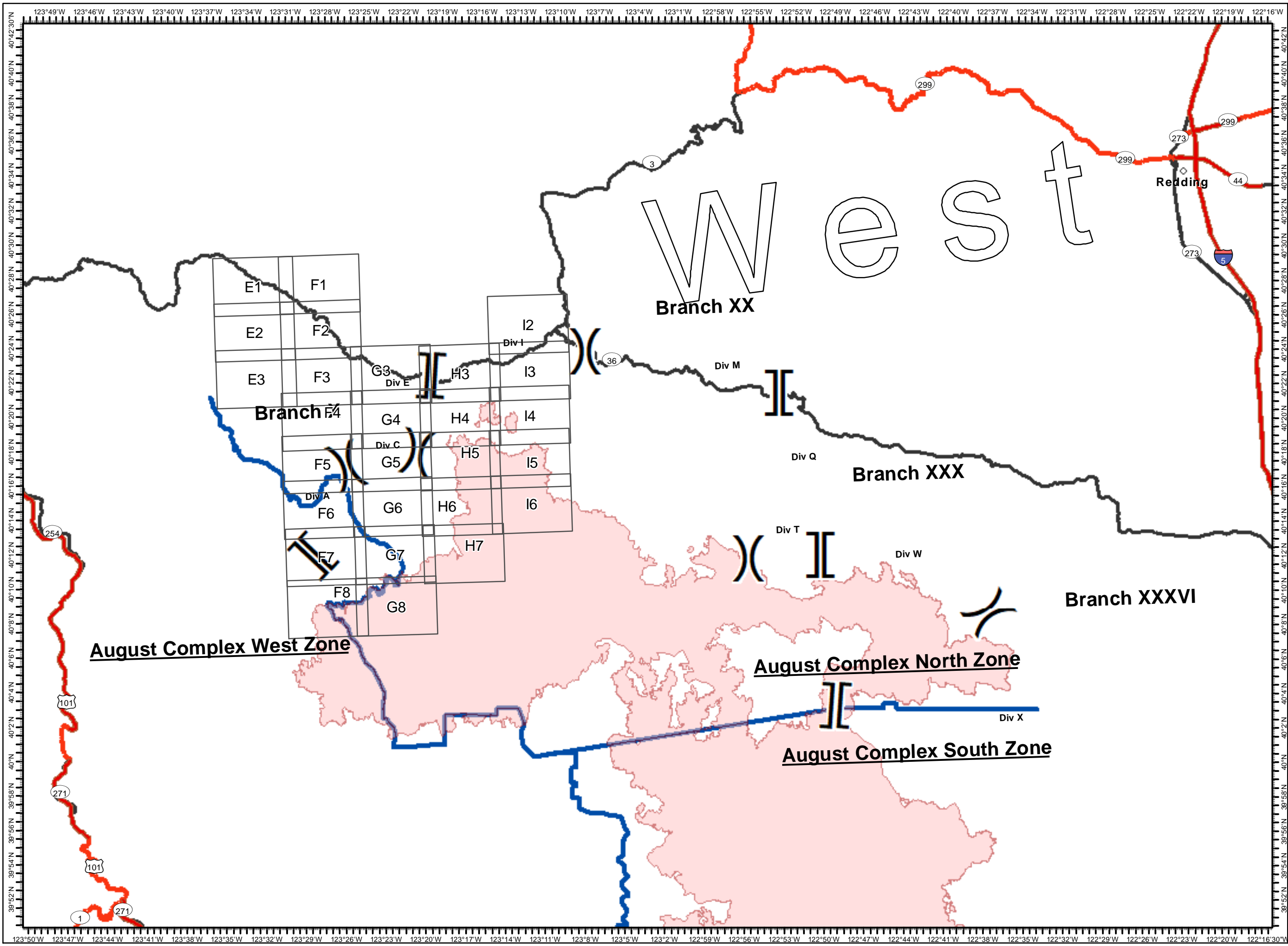




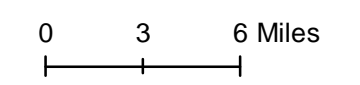
August Complex North Zone

CA-MNF-000753
September 17, 2020
IAP Map

West Index

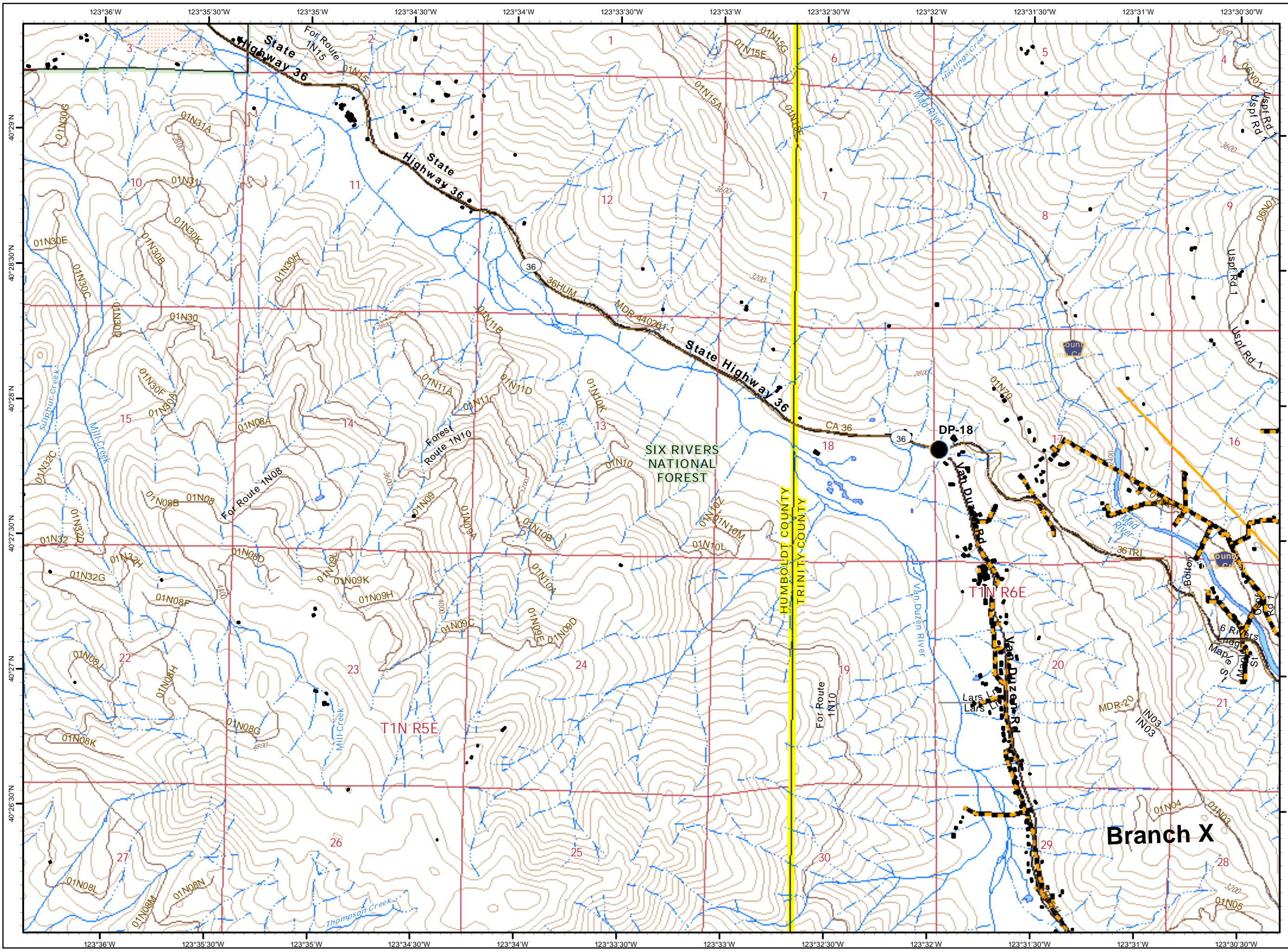
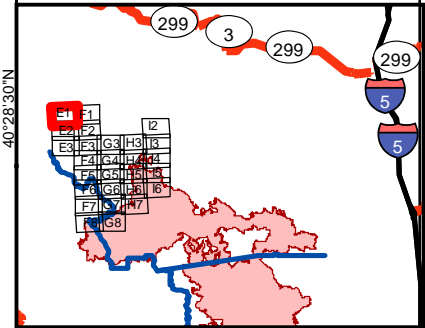


Wildfire Daily Fire Perimeter
ZoneBreak





August Complex
North Zone
CA-MNF-000753
September 17, 2020
IAP Map
E1



- Drop Point
- Building
- PGE Transmission Line
- PGE Distribution Line

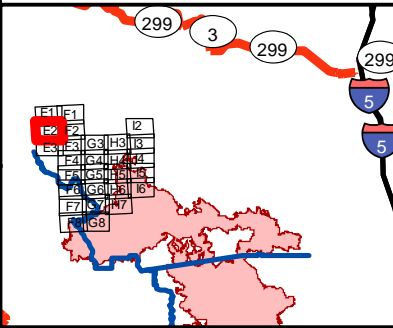
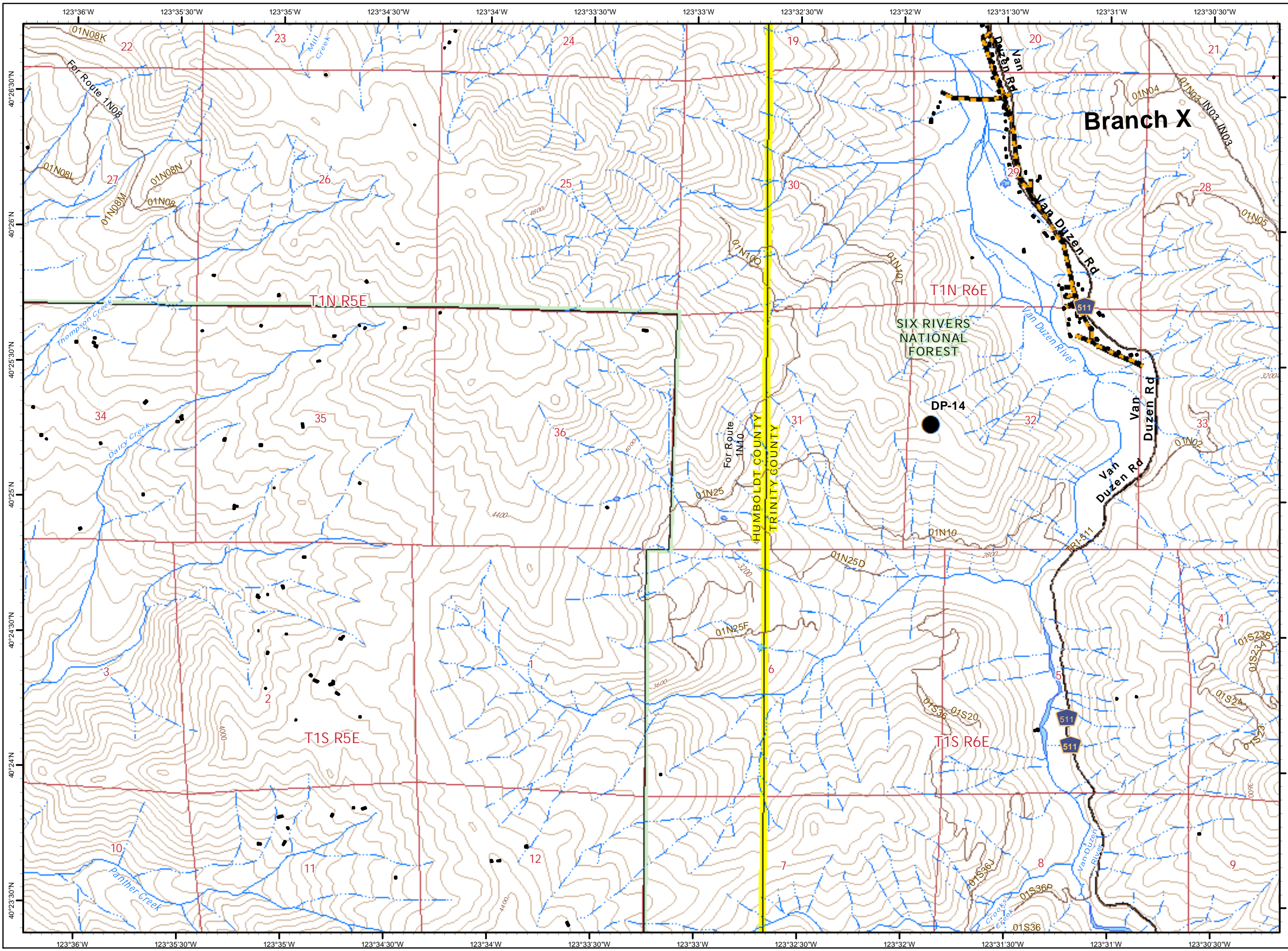
0 0.25 0.5 Miles



1:24,000



9/16/2020 @ 21:24
 NAD83



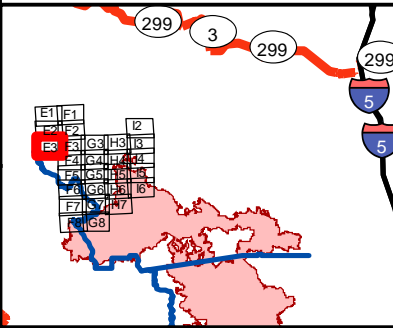
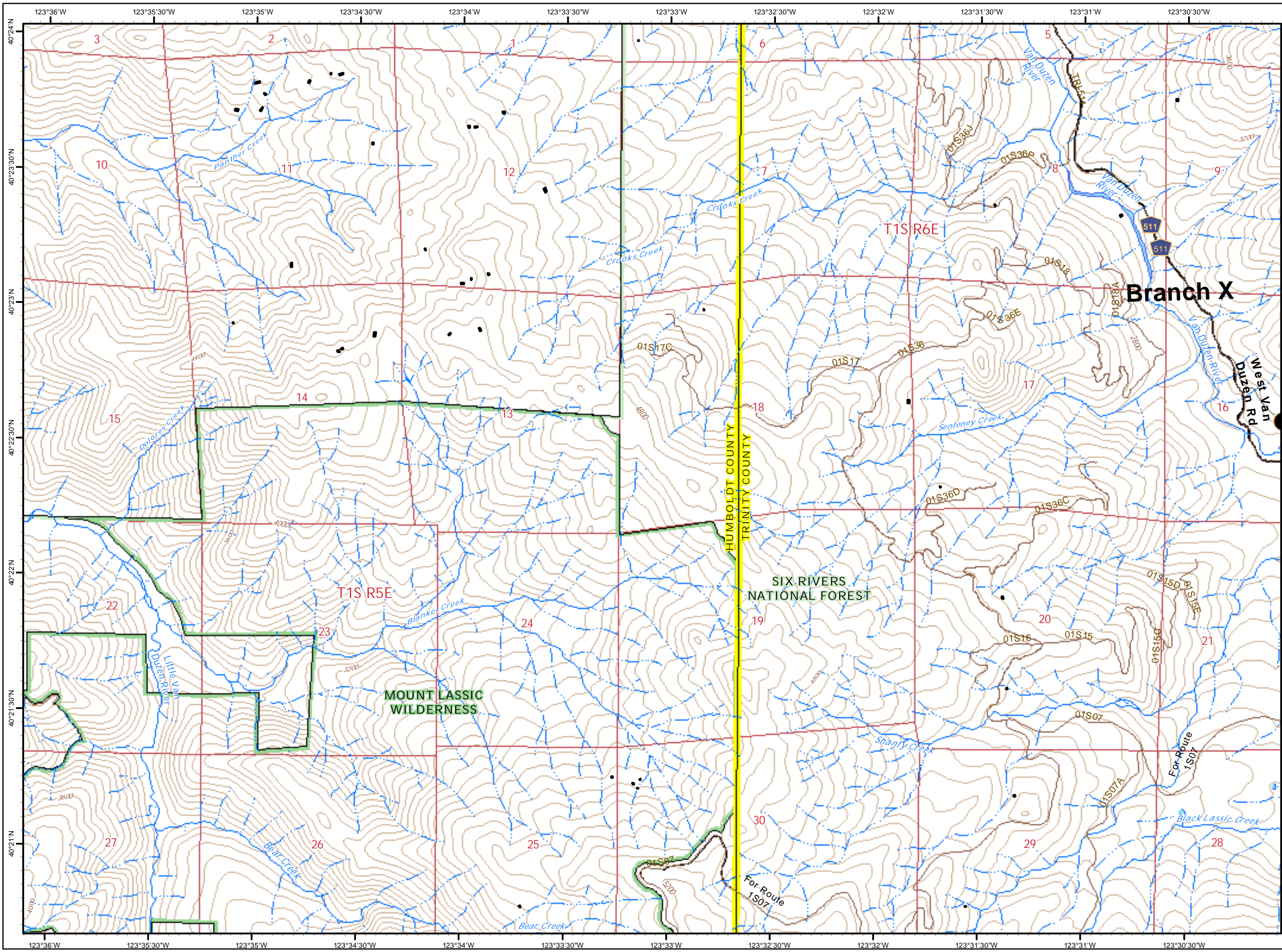
- Drop Point
- Building
- PGE Distribution Line



0 0.25 0.5 Miles




1:24,000






-  Drop Point
-  Building

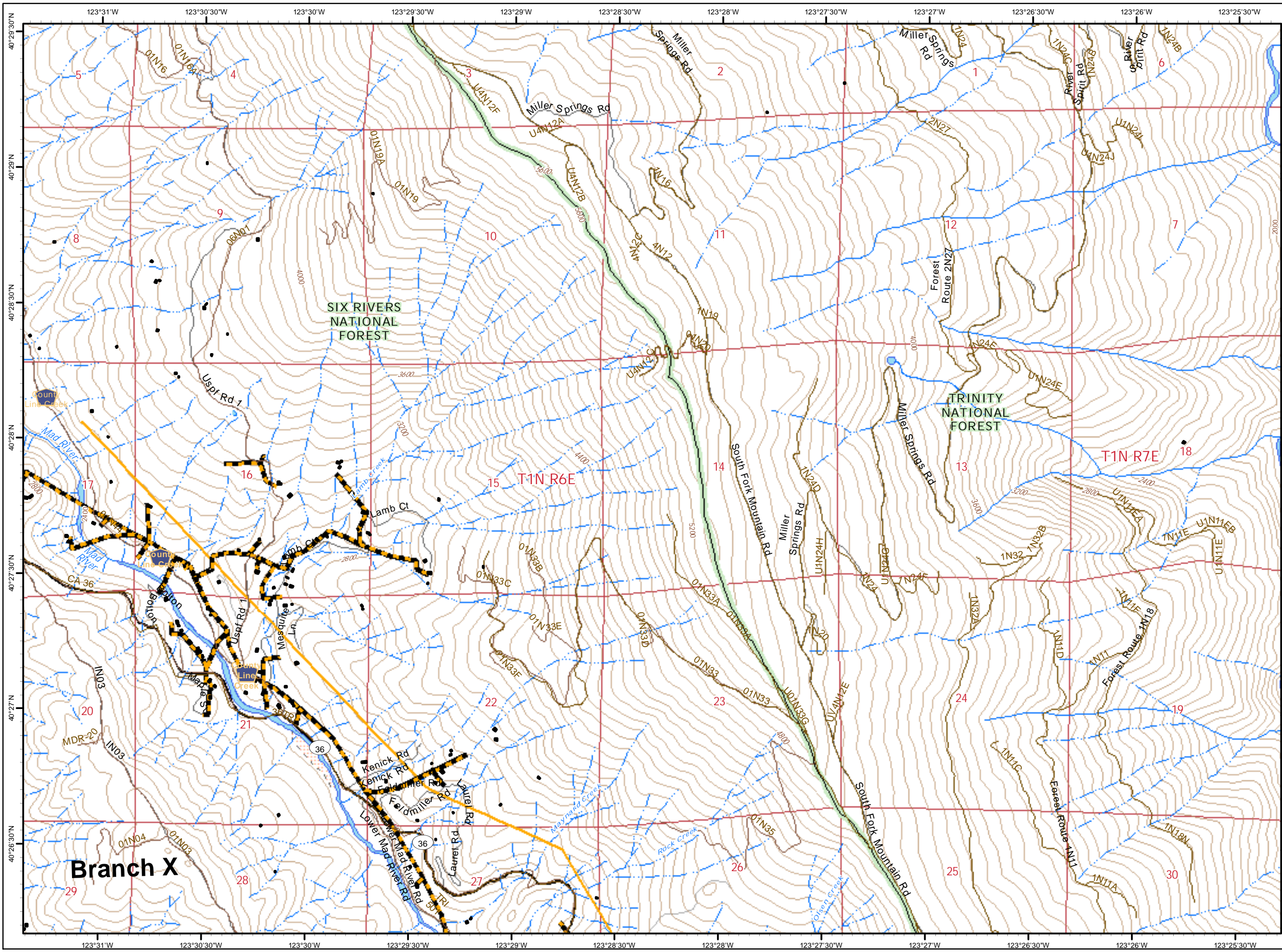
0 0.25 0.5 Miles



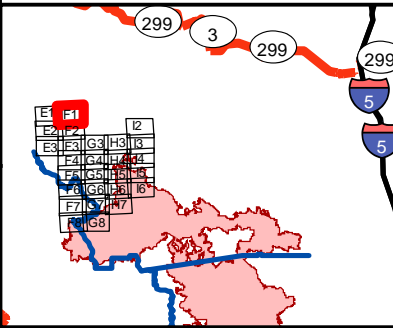
1:24,000



9/16/2020 @ 21:26
NAD83



**August Complex
North Zone
CA-MNF-000753
September 17, 2020
IAP Map
F1**

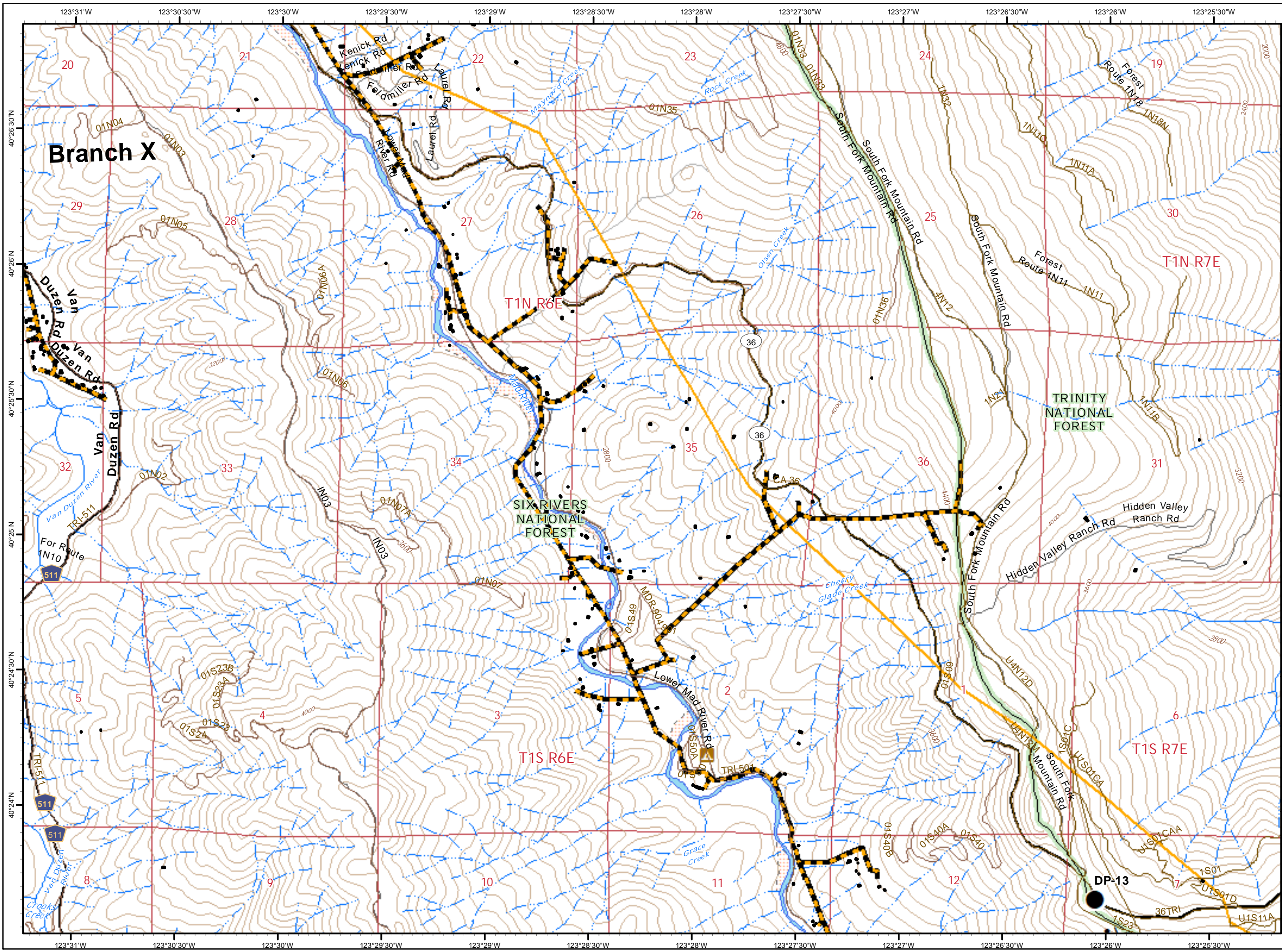


- Building
- PGE Transmission Line
- PGE Distribution Line

0 0.25 0.5 Miles

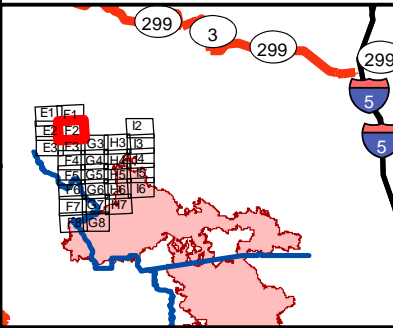







1:24,000





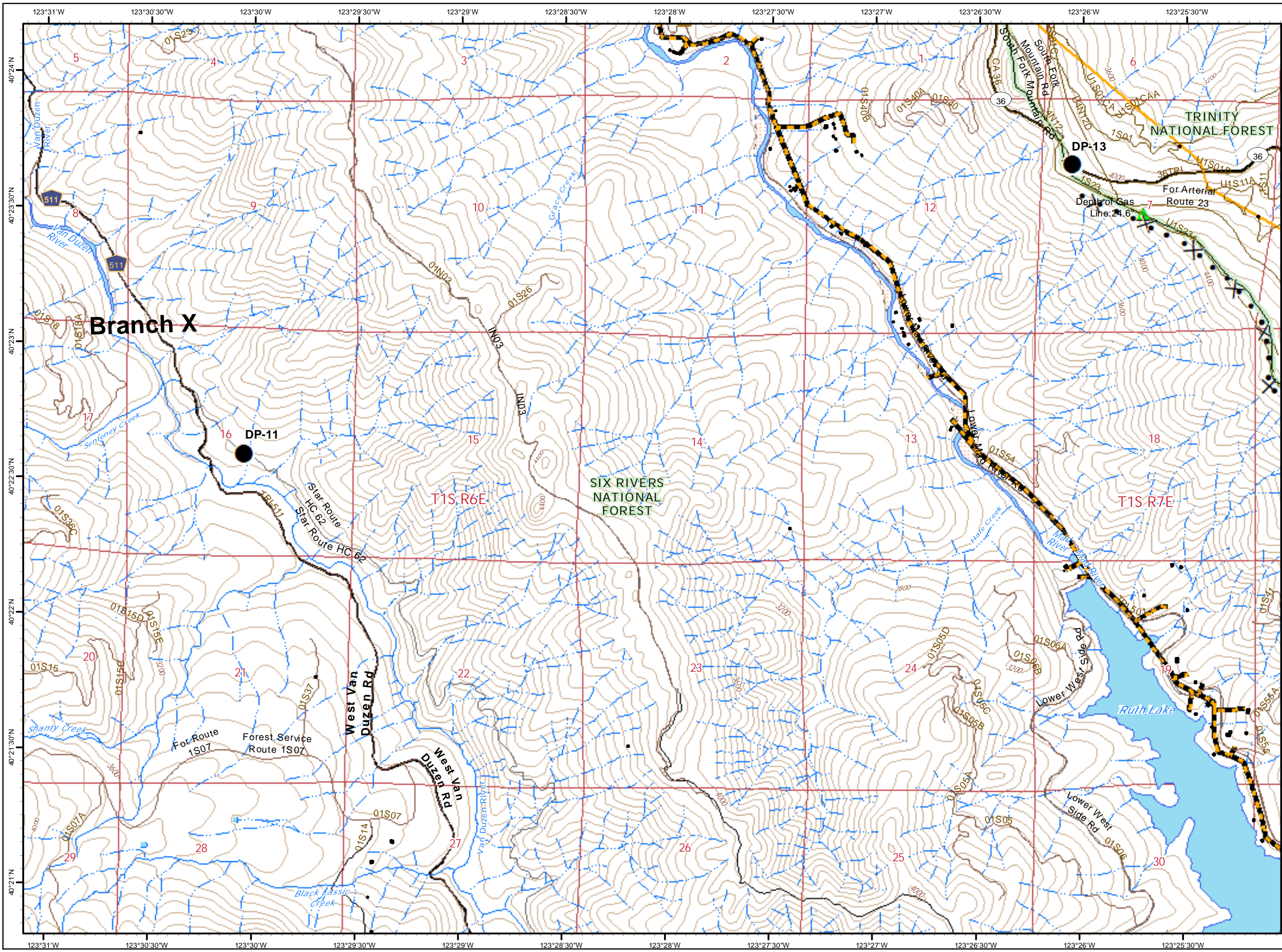
August Complex
North Zone
CA-MNF-000753
September 17, 2020
IAP Map
F2



-  Drop Point
-  Proposed Dozer Line
-  Building
-  PGE Transmission Line
-  PGE Distribution Line

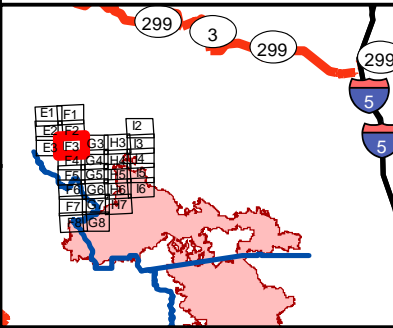
0 0.25 0.5 Miles









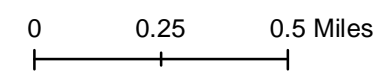


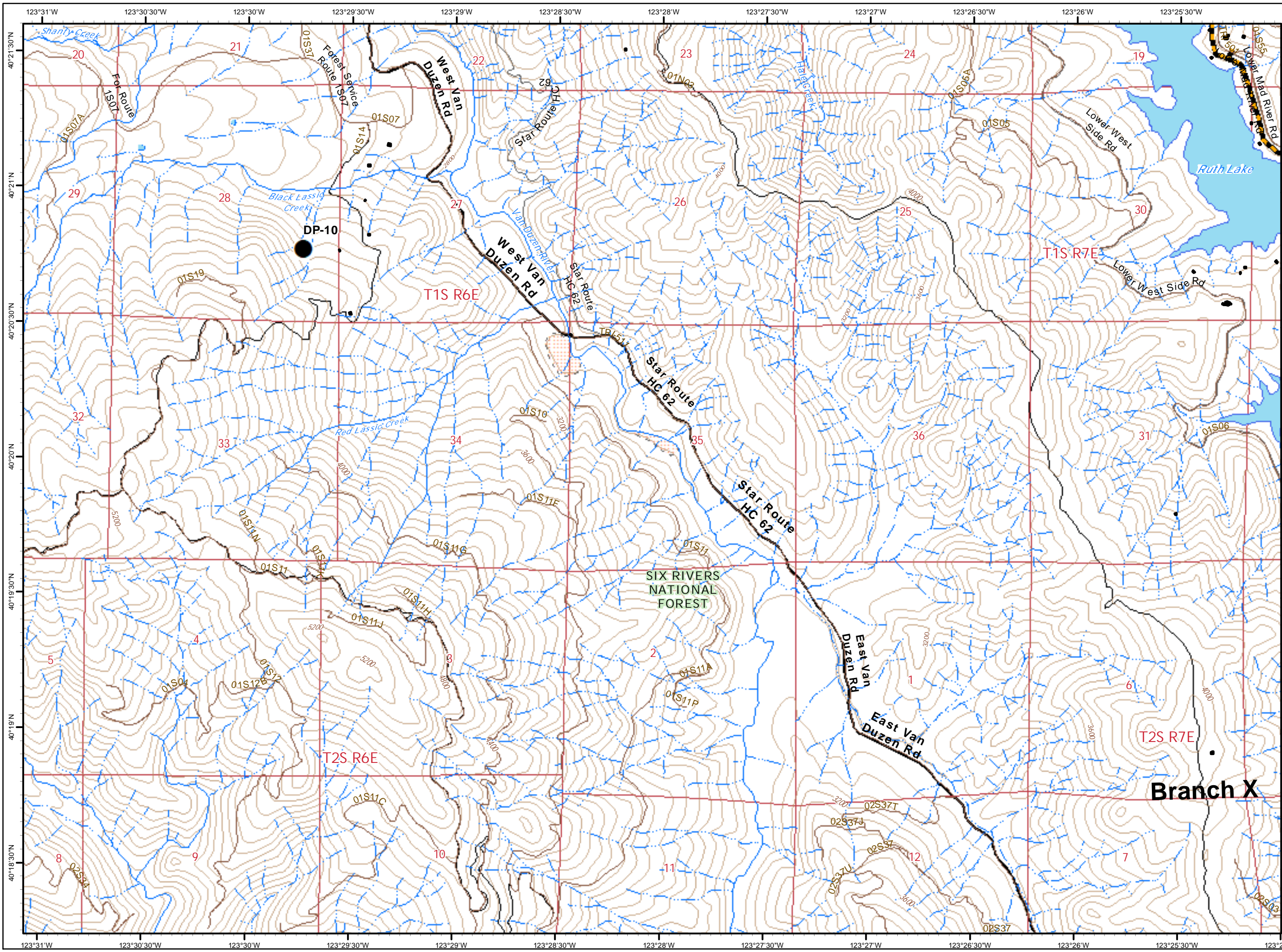


**August Complex
North Zone
CA-MNF-000753
September 17, 2020
IAP Map
F3**

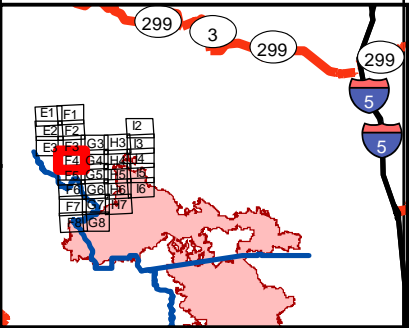


-  Drop Point
-  Proposed Dozer Line
-  Building
-  Dozer Avoidance Points
-  PGE Transmission Line
-  PGE Distribution Line





August Complex
North Zone
CA-MNF-000753
September 17, 2020
IAP Map
F4



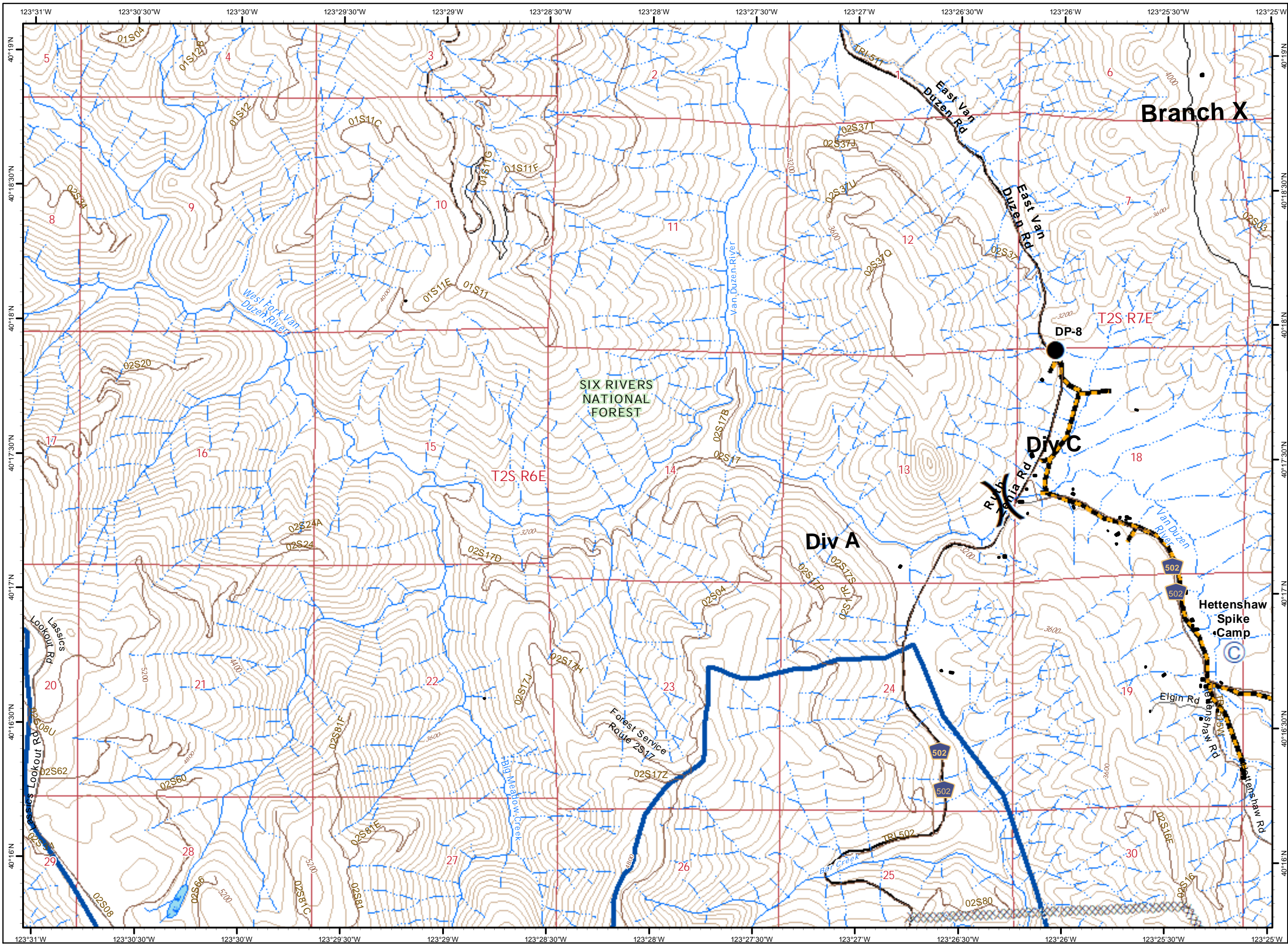
- Drop Point
- Building
- PGE Distribution Line

0 0.25 0.5 Miles

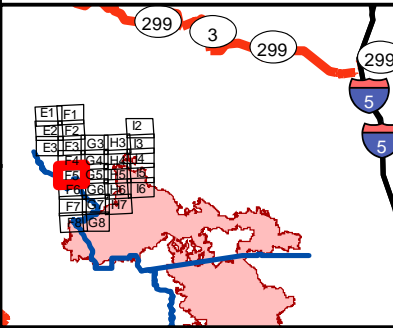


1:24,000





**August Complex
North Zone
CA-MNF-000753
September 17, 2020
IAP Map
F5**

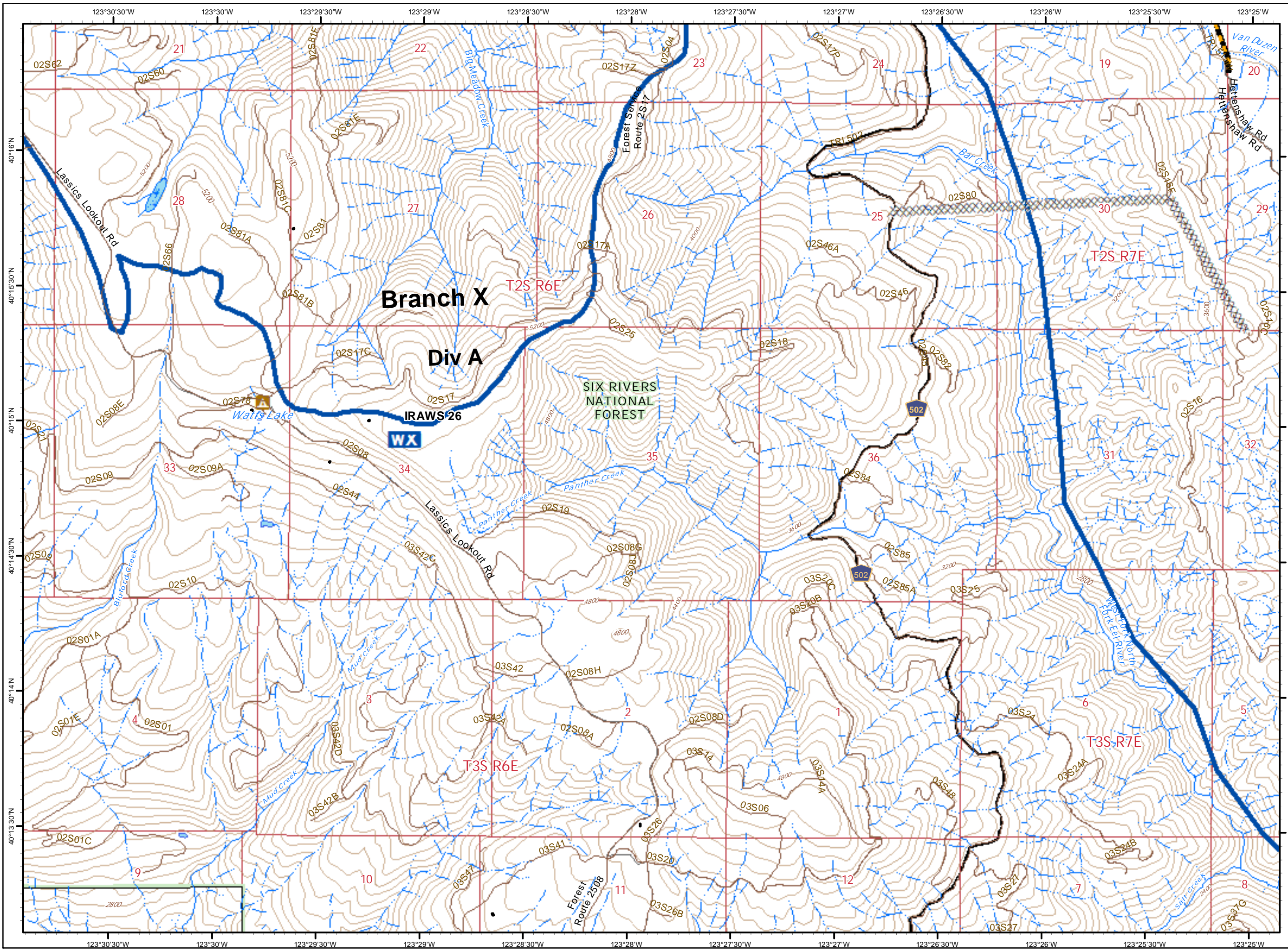


- Camp
- Drop Point
- Division Break

- Completed Dozer
- Building
- PGE Distribution
- ZoneBreak

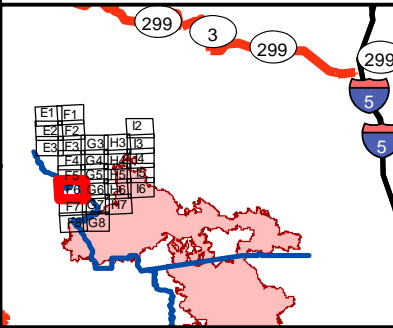
0 0.25 0.5 Miles

1:24,000





**August Complex
North Zone
CA-MNF-000753
September 17, 2020
IAP Map
F6**



WX Mobile Weather Unit

XXXXX Completed Dozer Line

■ Building

— PGE Distribution Line

— ZoneBreak

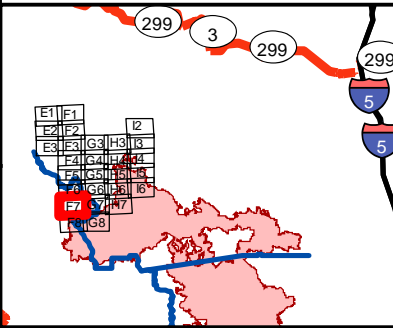
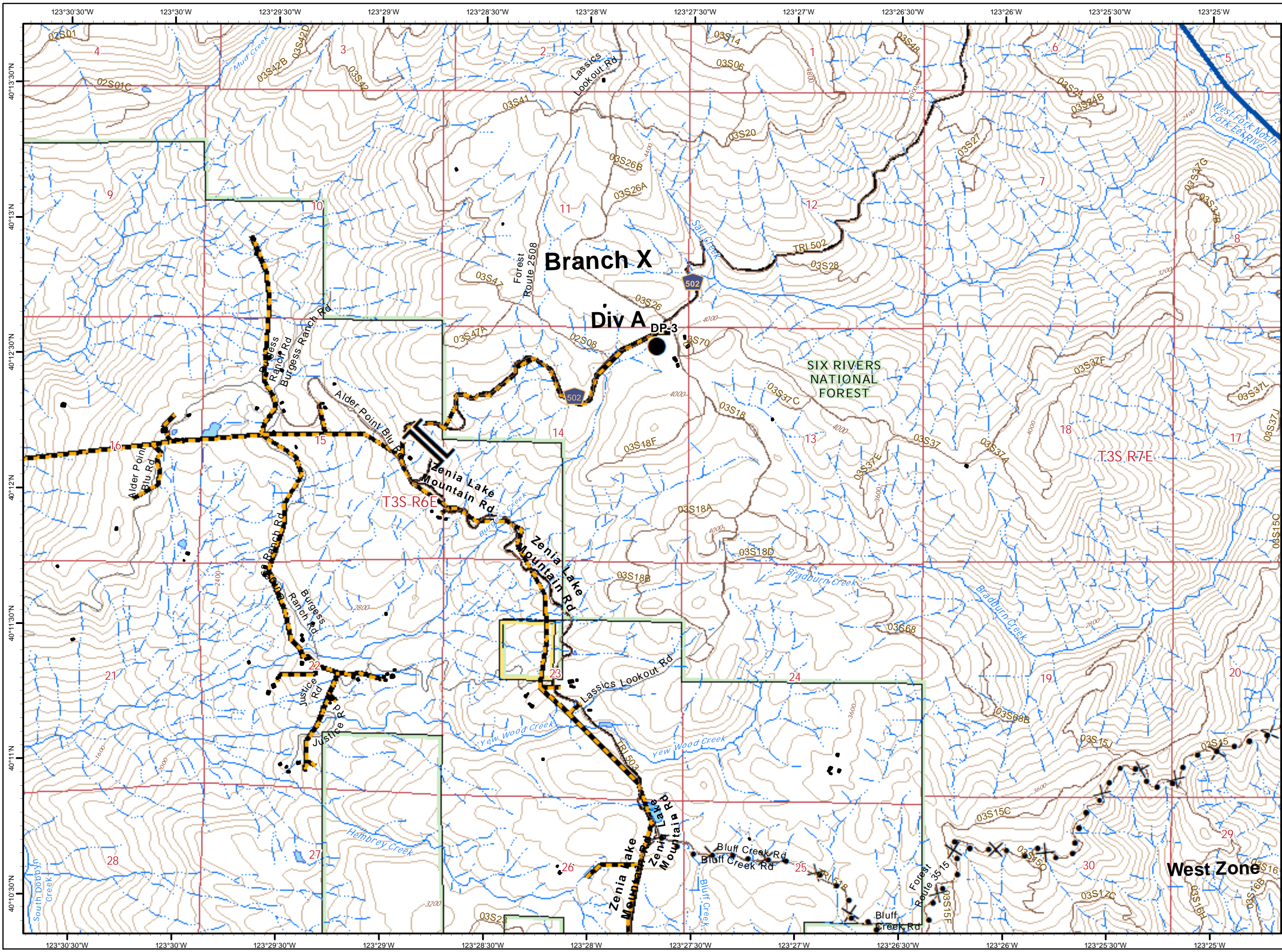
0 0.25 0.5 Miles



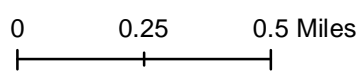
1:24,000

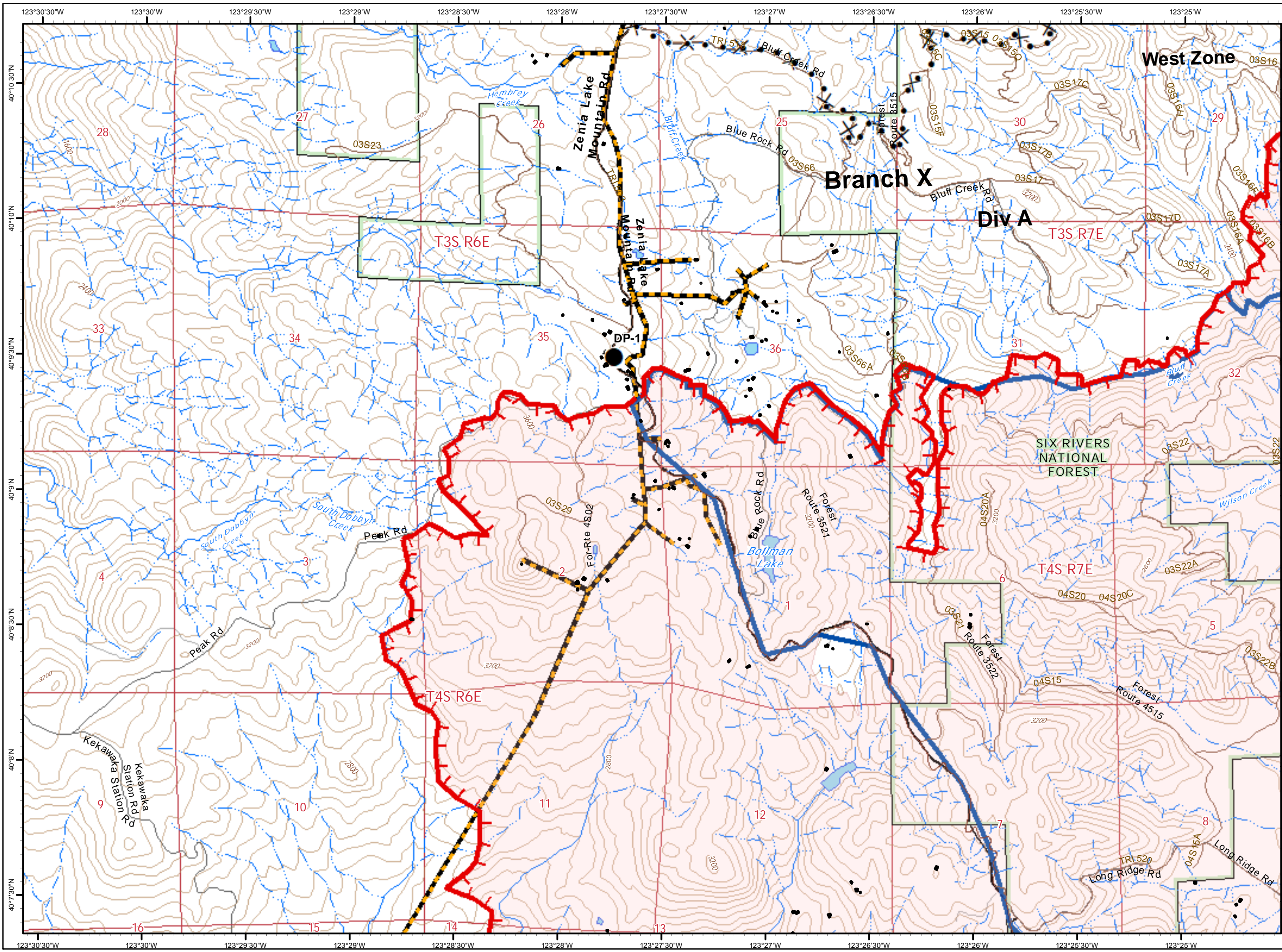


9/16/2020 @ 21:33
NAD83



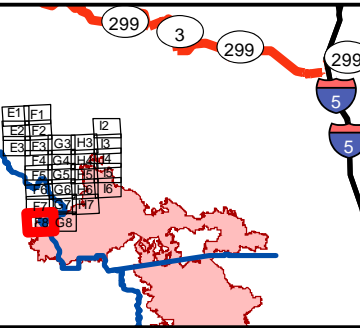
- Drop Point
- Branch Break
- Proposed Dozer Line
- Building
- PGE Distribution Line
- ZoneBreak







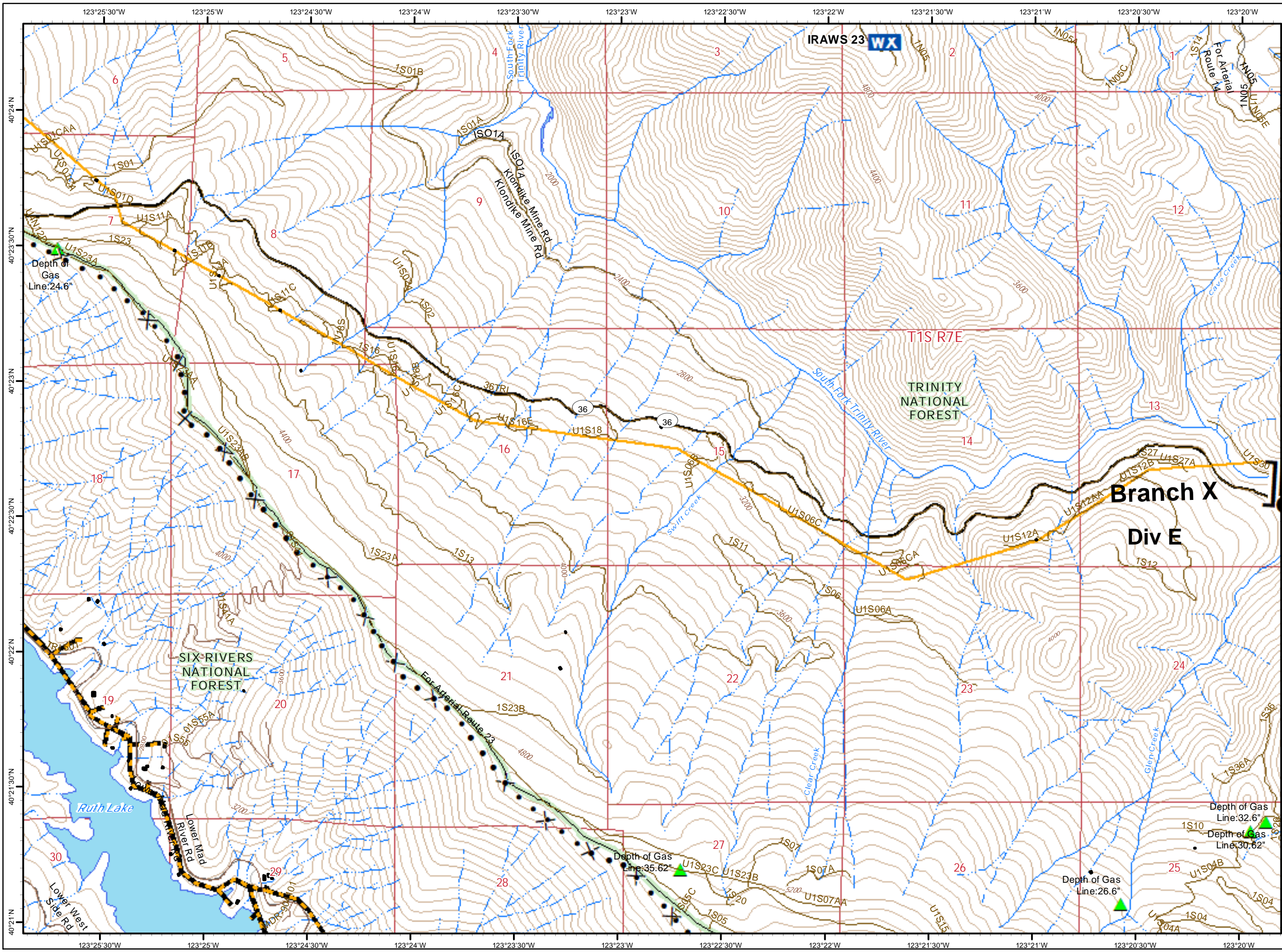
August Complex
North Zone
CA-MNF-000753
September 17, 2020
IAP Map
F8



-  Drop Point
-  Uncontrolled Fire Edge
-  Proposed Dozer Line
-  Wildfire Daily Fire Perimeter
-  Building
-  PGE Distribution Line
-  ZoneBreak

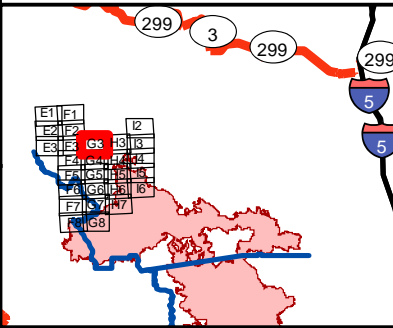
0 0.25 0.5 Miles
















August Complex
North Zone
CA-MNF-000753
September 17, 2020
IAP Map
G3



Branch X
Div E

-  Drop Point
-  Mobile Weather Unit
-  Branch Break
-  Proposed Dozer Line
-  Building
-  Dozer Avoidance Points
-  PGE Transmission Line
-  PGE Distribution Line

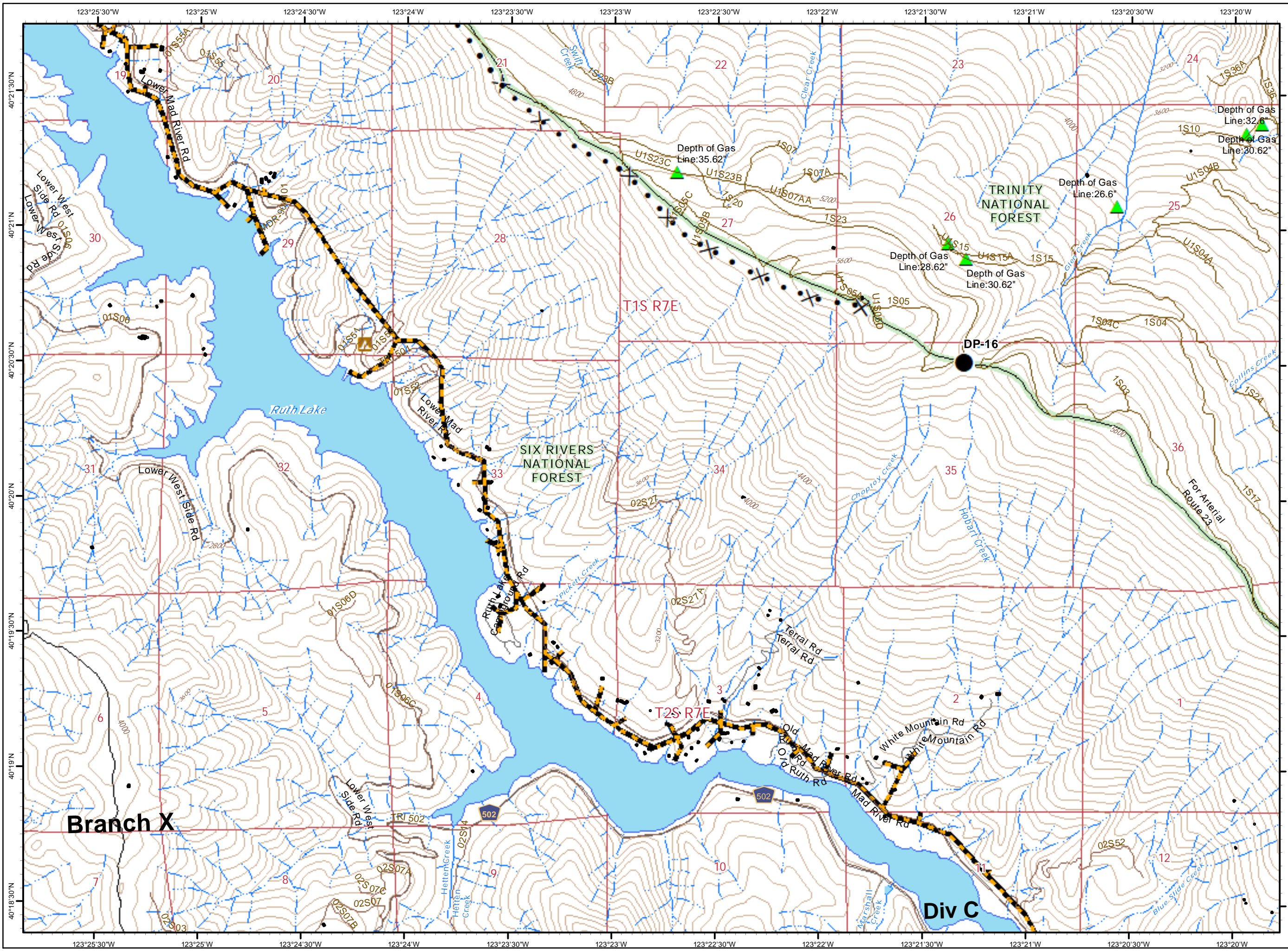
0 0.25 0.5 Miles



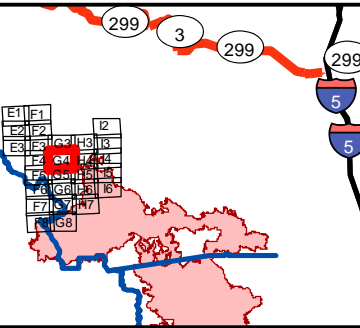
1:24,000



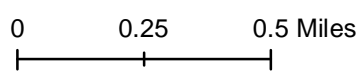
9/16/2020 @ 21:37
NAD83

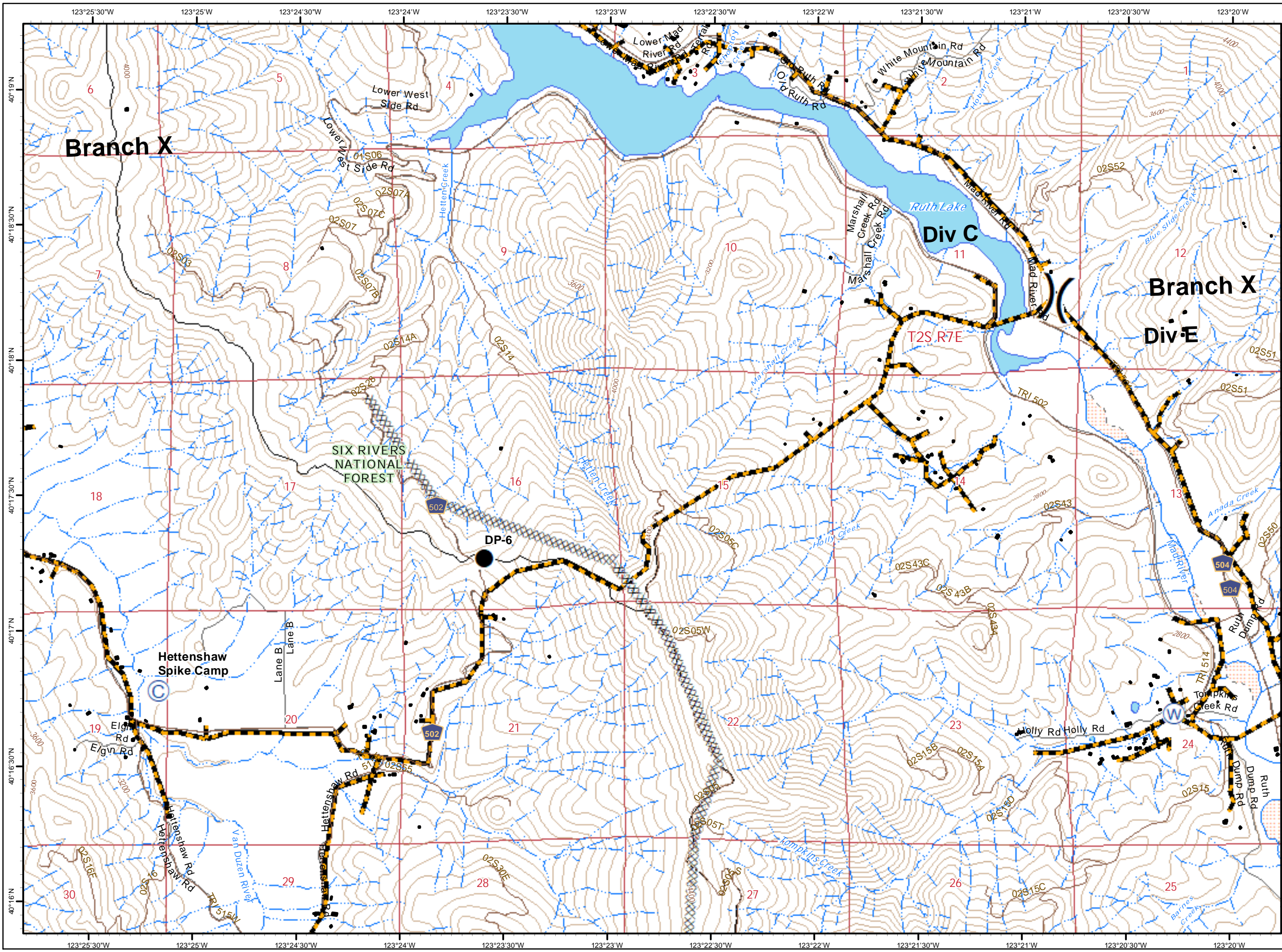


**August Complex
North Zone
CA-MNF-000753
September 17, 2020
IAP Map
G4**



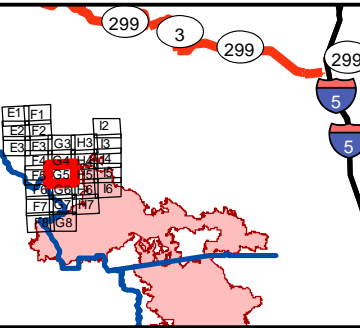
- Drop Point
- Proposed Dozer Line
- Building
- Dozer Avoidance Points
- PGE Distribution Line












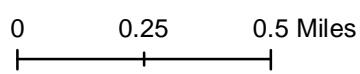


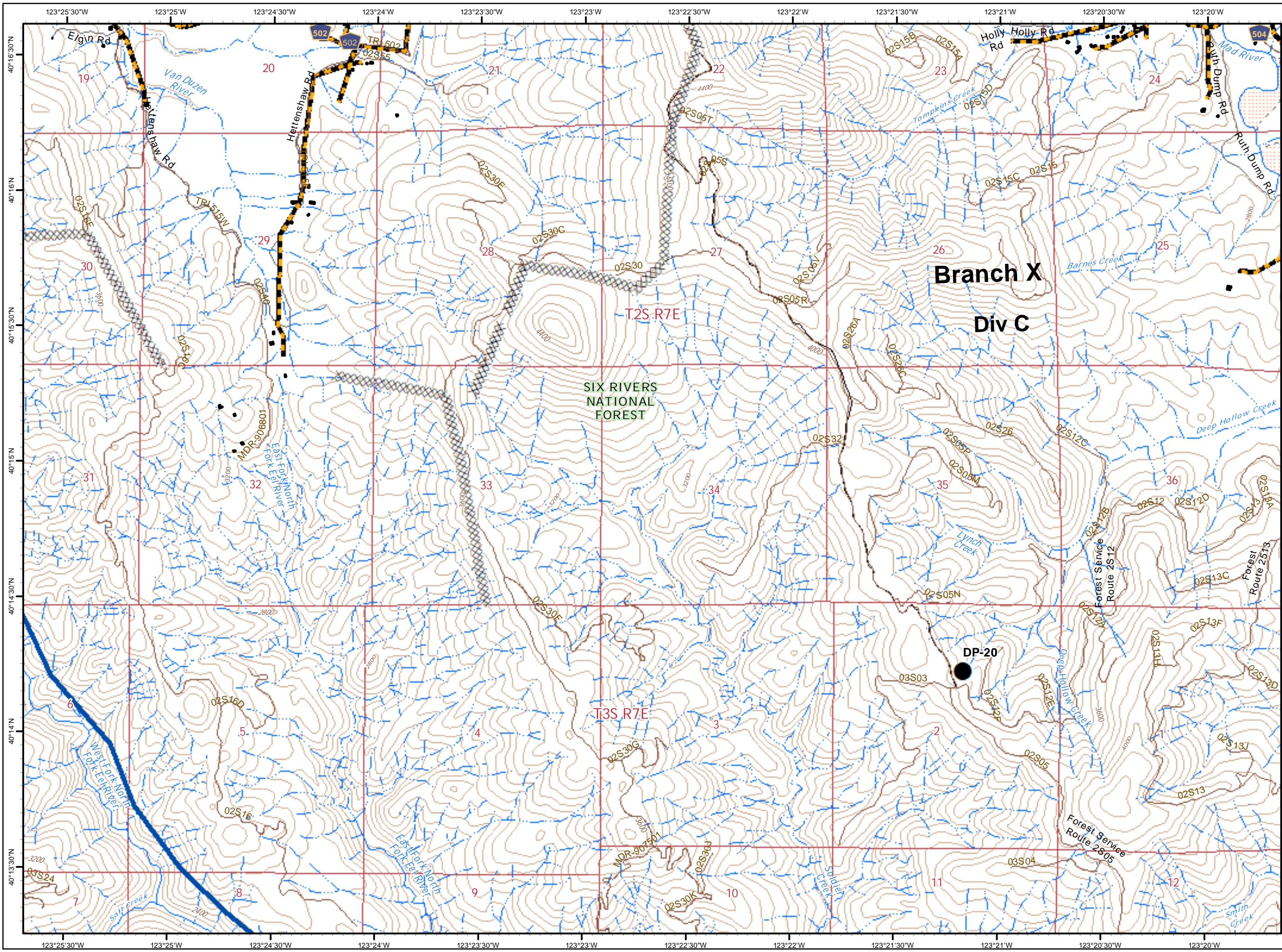
August Complex
North Zone
CA-MNF-000753
September 17, 2020
IAP Map
G5



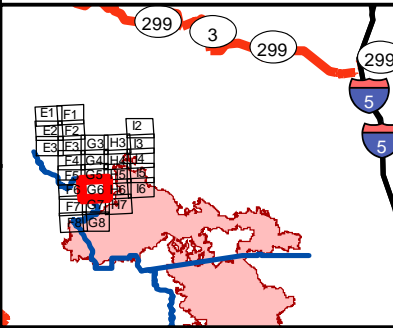
-  Camp
-  Drop Point
-  Water Source
-  Division Break

-  Completed Dozer Line
-  Building
-  PGE Distribution Line




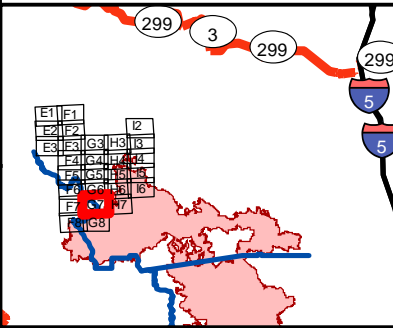
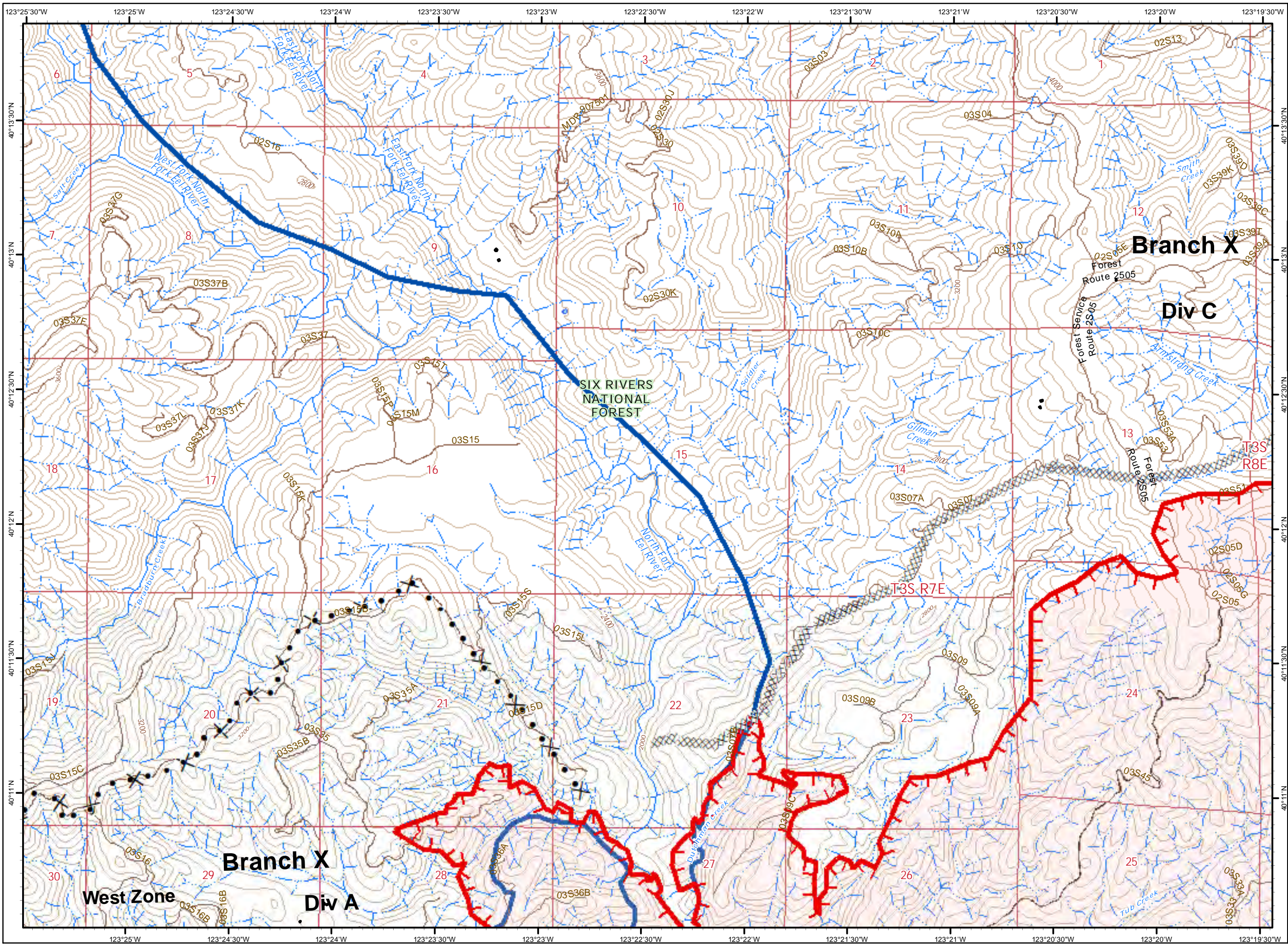






**August Complex
North Zone
CA-MNF-000753
September 17, 2020
IAP Map
G6**



- Drop Point
- Completed Dozer Line
- Building
- PGE Distribution Line
- ZoneBreak

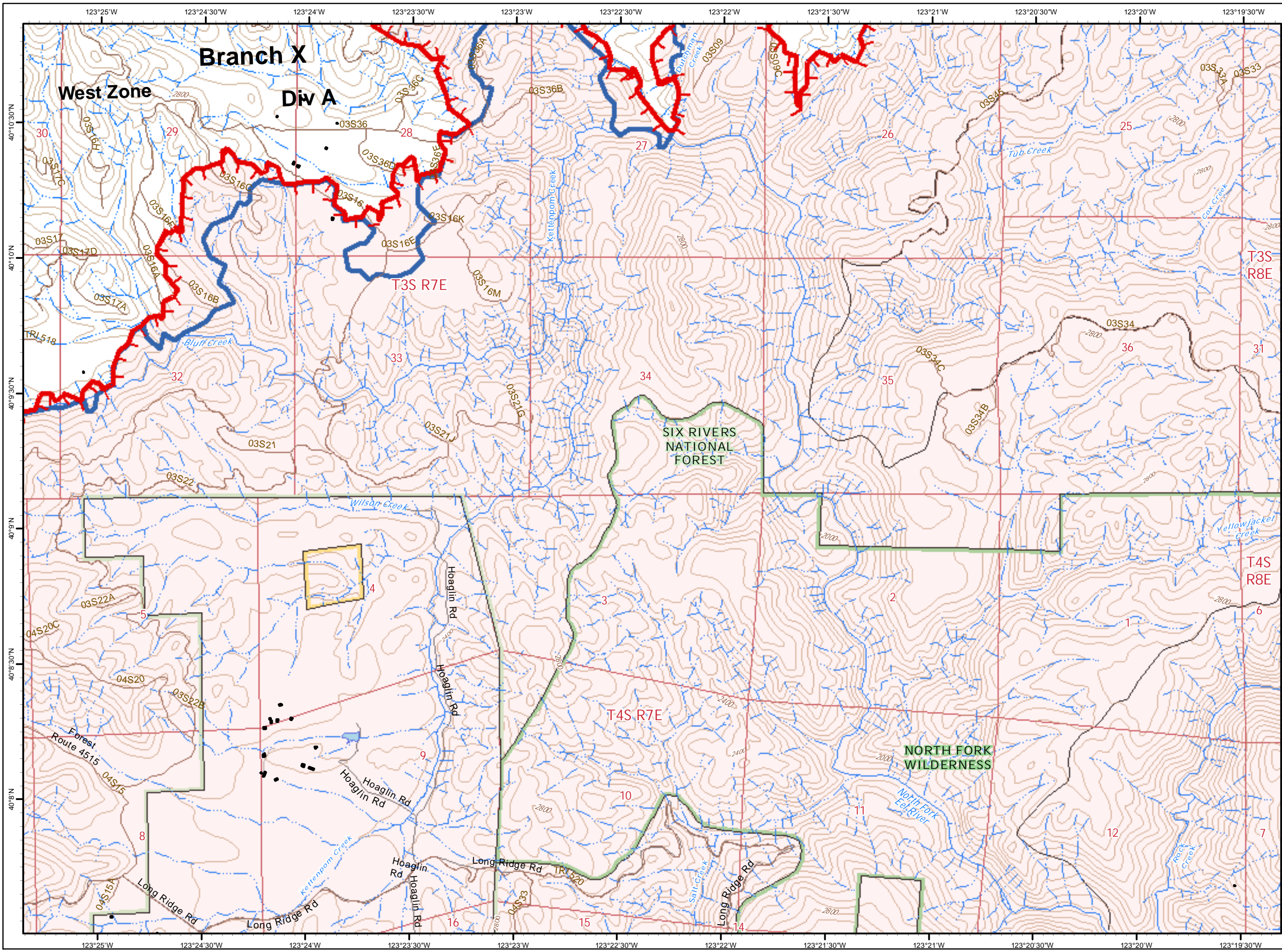




-  Uncontrolled Fire Edge
-  Completed Dozer Line
-  Proposed Dozer Line
-  Wildfire Daily Fire Perimeter
-  Building
-  ZoneBreak

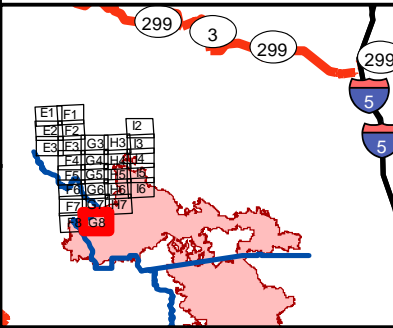
0 0.25 0.5 Miles











August Complex
North Zone
CA-MNF-000753
September 17, 2020
IAP Map
G8

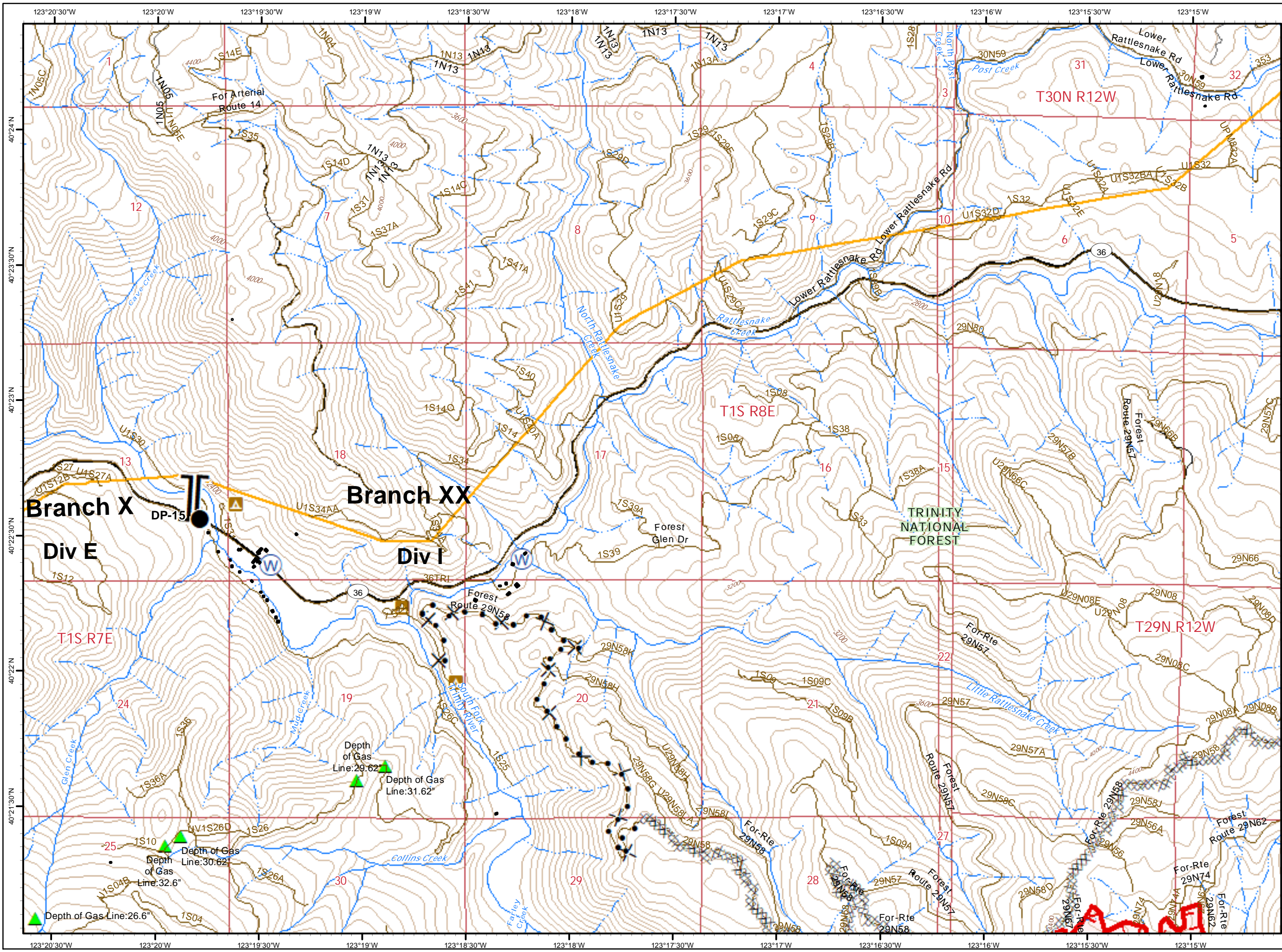



-  Uncontrolled Fire Edge
-  Wildfire Daily Fire Perimeter
-  Building
-  ZoneBreak

0 0.25 0.5 Miles

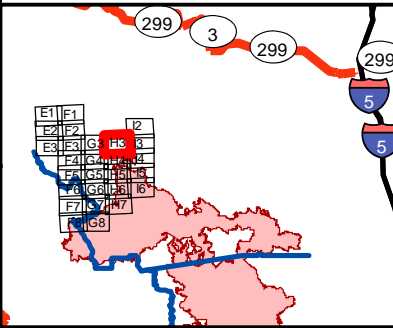












9/16/2020 @ 21:43
NAD83





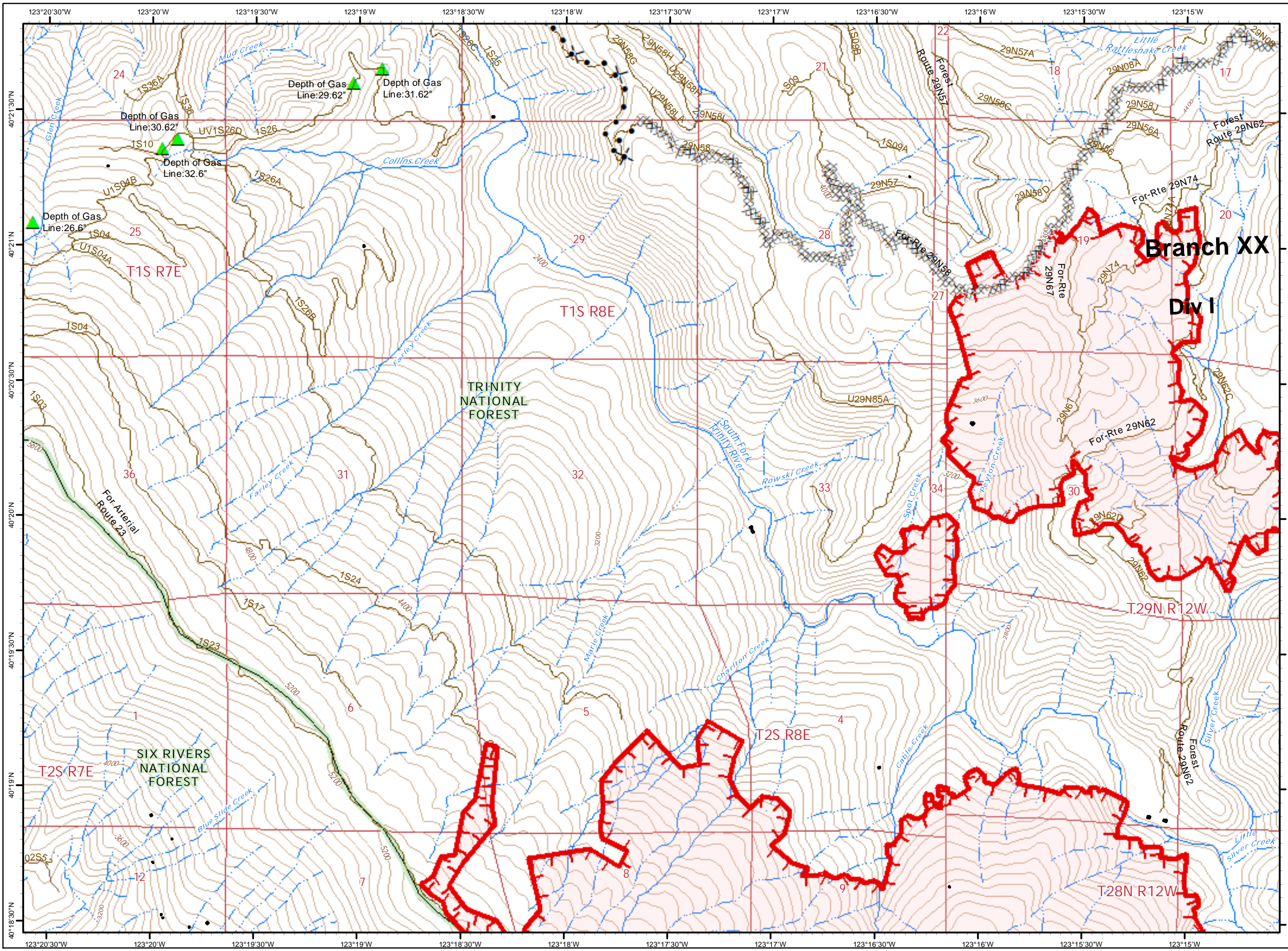



August Complex
North Zone
CA-MNF-000753
September 17, 2020
IAP Map
H3

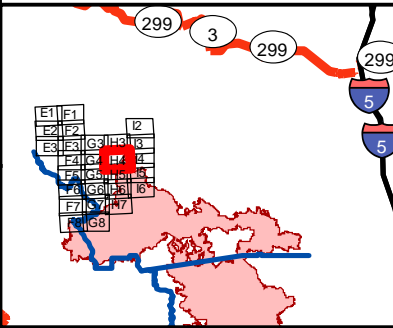


 Drop Point
 Water Source
 Branch Break
 Uncontrolled Fire Edge
 Completed Dozer Line
 Proposed Dozer Line
 Wildfire Daily Fire Perimeter
 Building
 Dozer Avoidance Points
 PGE Transmission Line



0 0.25 0.5 Miles

 1:24,000

 9/16/2020 @ 21:45
 NAD83



**August Complex
North Zone
CA-MNF-000753
September 17, 2020
IAP Map
H4**



**Branch XX
Div I**

-  Uncontrolled Fire Edge
-  Completed Dozer Line
-  Proposed Dozer Line
-  Wildfire Daily Fire Perimeter
-  Building
-  Dozer Avoidance Points

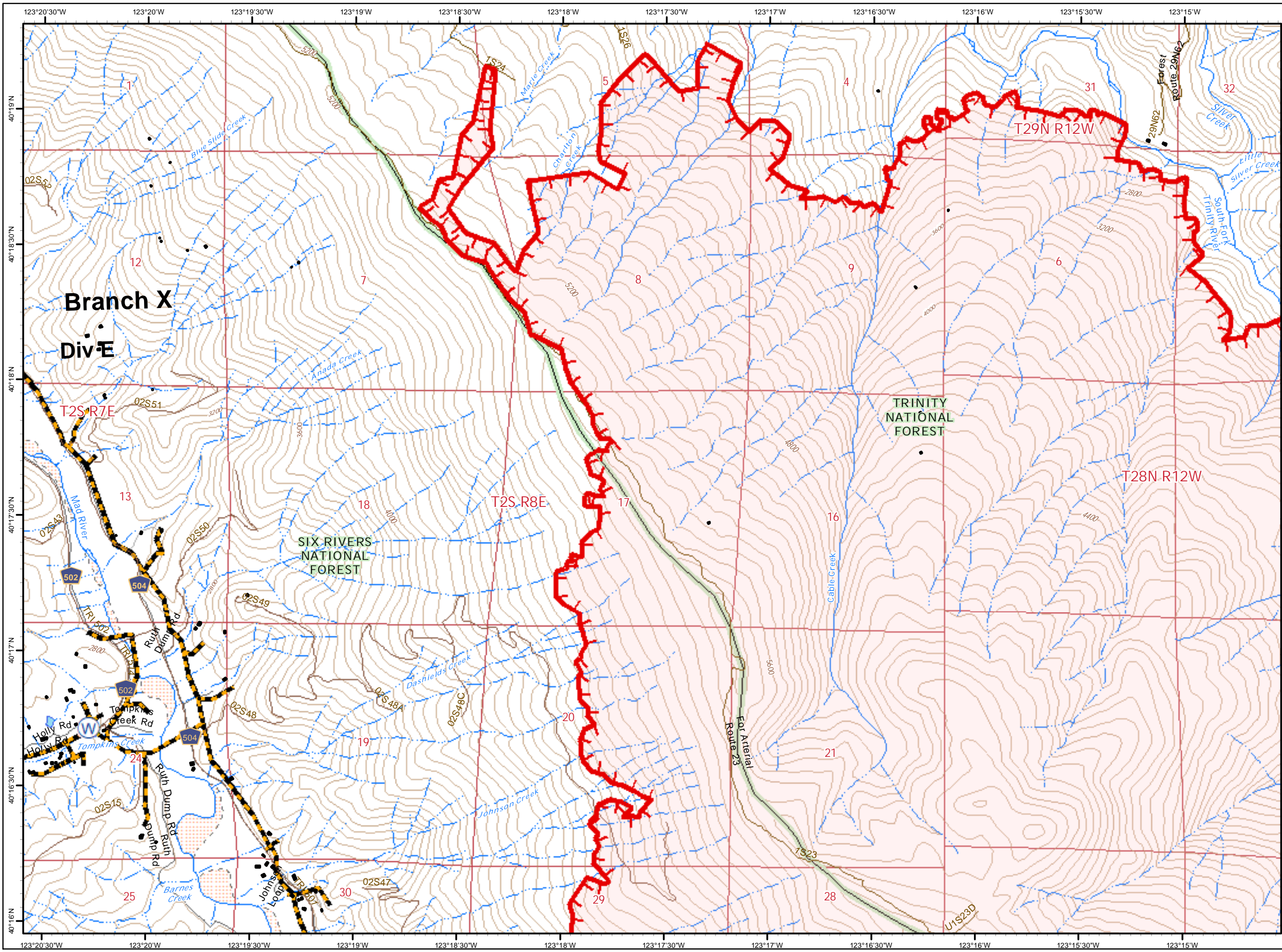
0 0.25 0.5 Miles



1:24,000

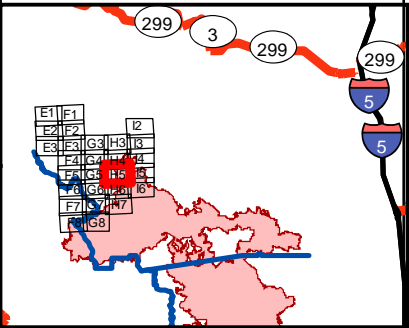


9/16/2020 @ 21:46
NAD83









August Complex
North Zone
CA-MNF-000753
September 17, 2020
IAP Map
H5



Branch X
Div E
T29N R12W
T28N R12W
T2S R7E
T2S R8E

-  Water Source
-  Uncontrolled Fire Edge
-  Wildfire Daily Fire Perimeter
-  Building
-  PGE Distribution Line

0 0.25 0.5 Miles

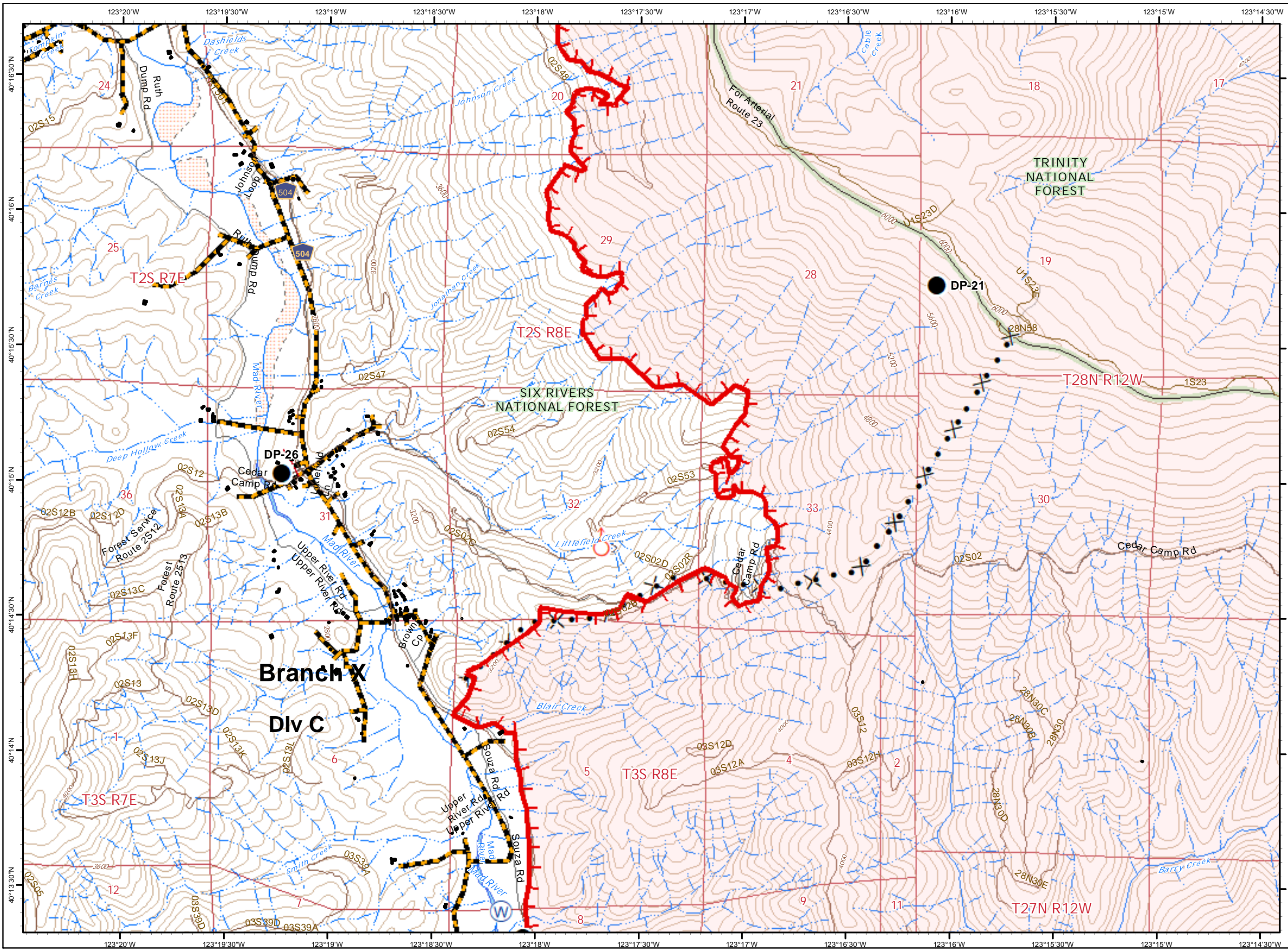
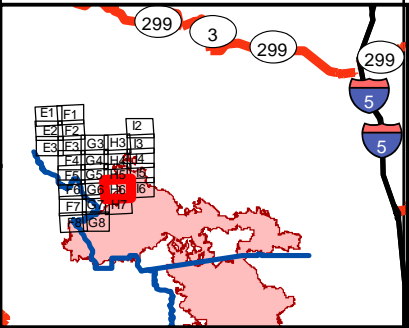


1:24,000





**August Complex
North Zone
CA-MNF-000753
September 17, 2020
IAP Map
H6**



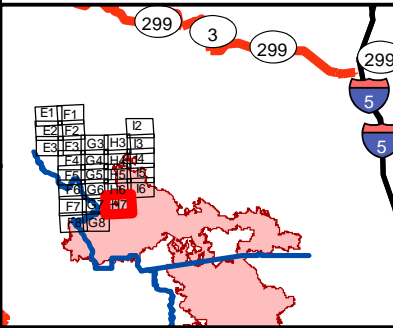
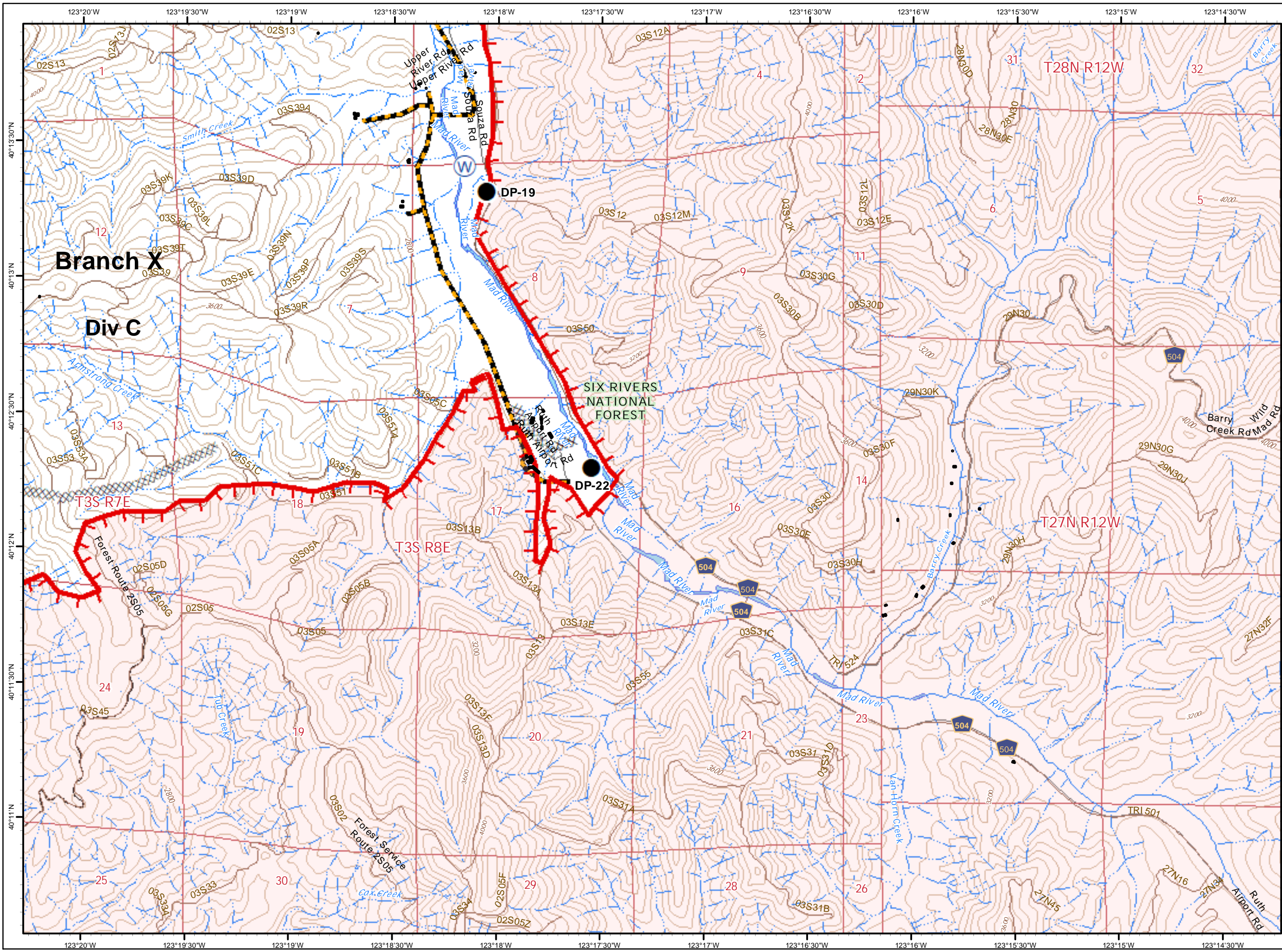
- Drop Point
- Spot Fire
- Water Source
- Uncontrolled Fire Edge
- Proposed Dozer Line
- Fence
- Wildfire Daily Fire Perimeter
- Building
- PGE Distribution Line








0 0.25 0.5 Miles



1:24,000

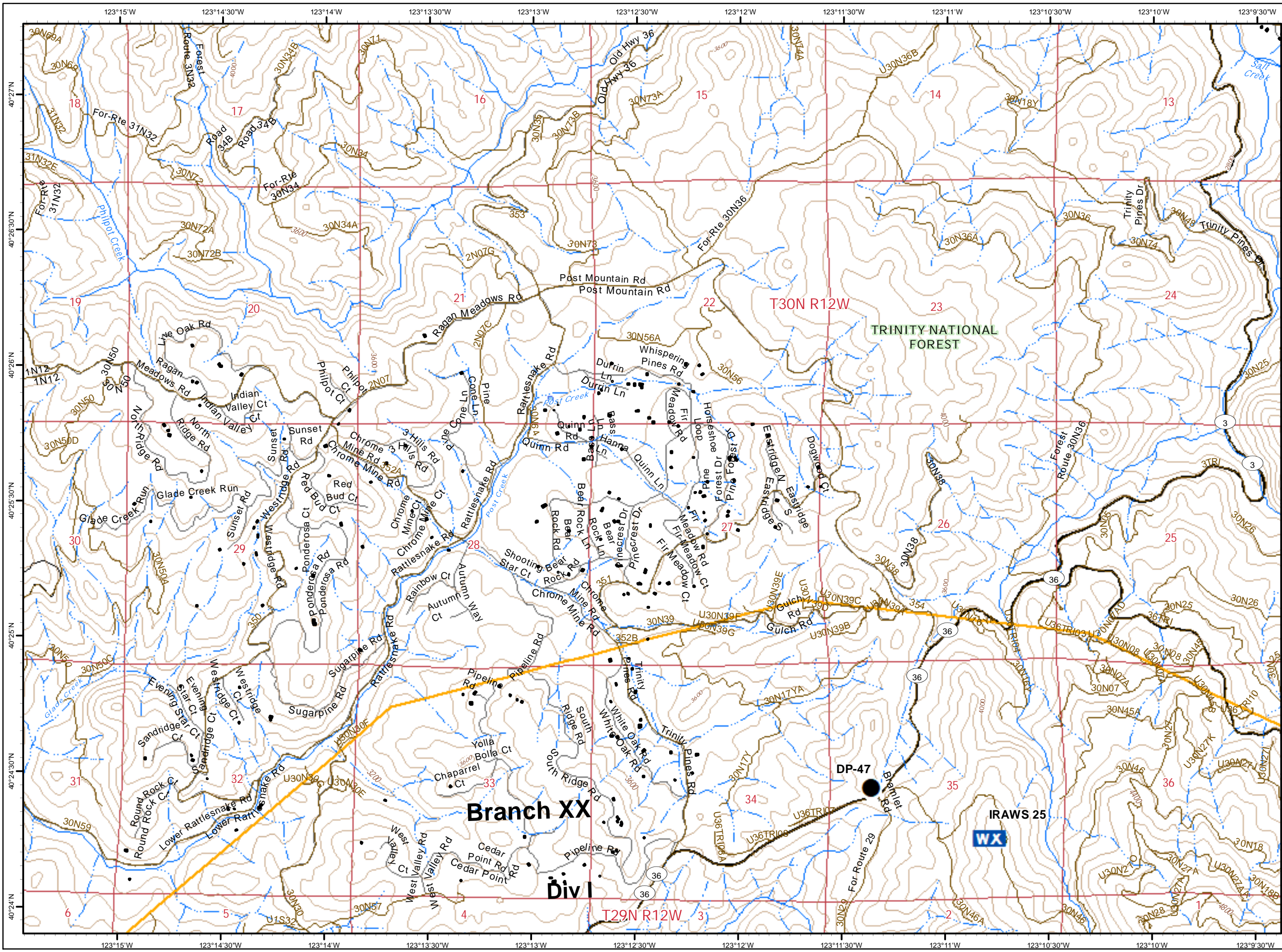
9/16/2020 @ 21:49
NAD83



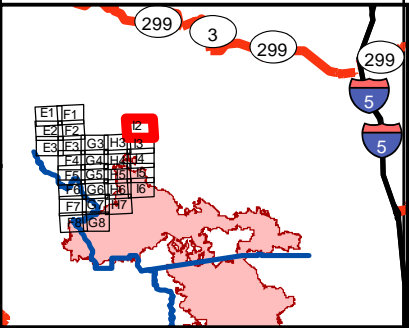
-  Drop Point
-  Water Source
-  Uncontrolled Fire Edge
-  Completed Dozer Line
-  Wildfire Daily Fire Perimeter
-  Building
-  PGE Distribution Line

0 0.25 0.5 Miles






**August Complex
North Zone
CA-MNF-000753
September 17, 2020
IAP Map
12**



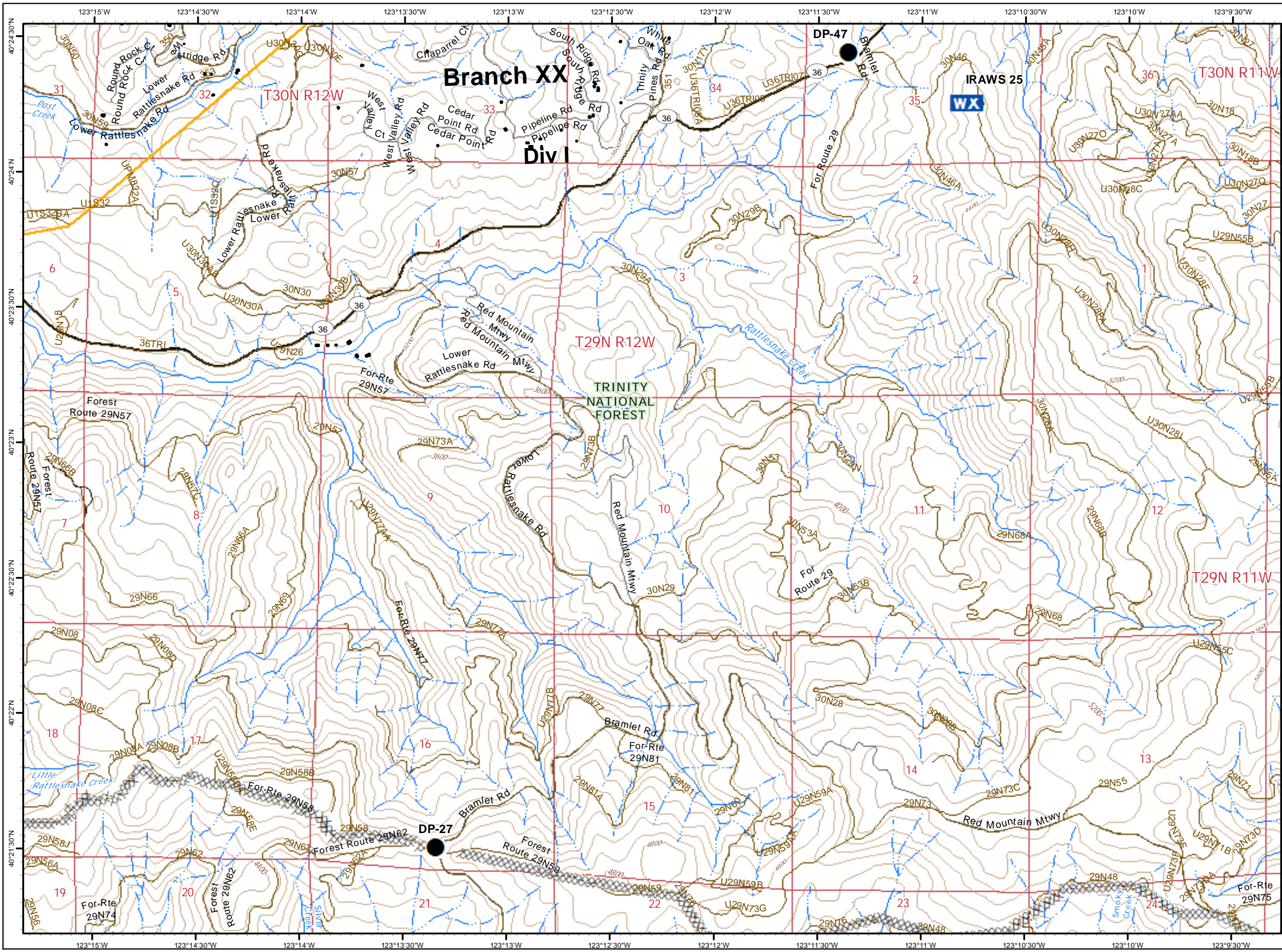
- Drop Point
- Mobile Weather Unit
- Building
- PGE Transmission Line

0 0.25 0.5 Miles

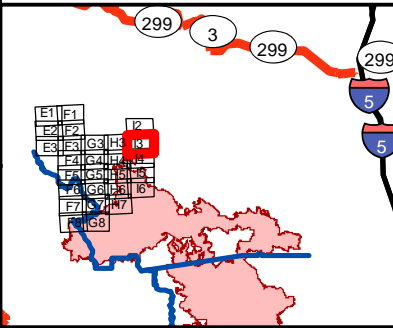


1:24,000





**August Complex
North Zone
CA-MNF-000753
September 17, 2020
IAP Map
13**



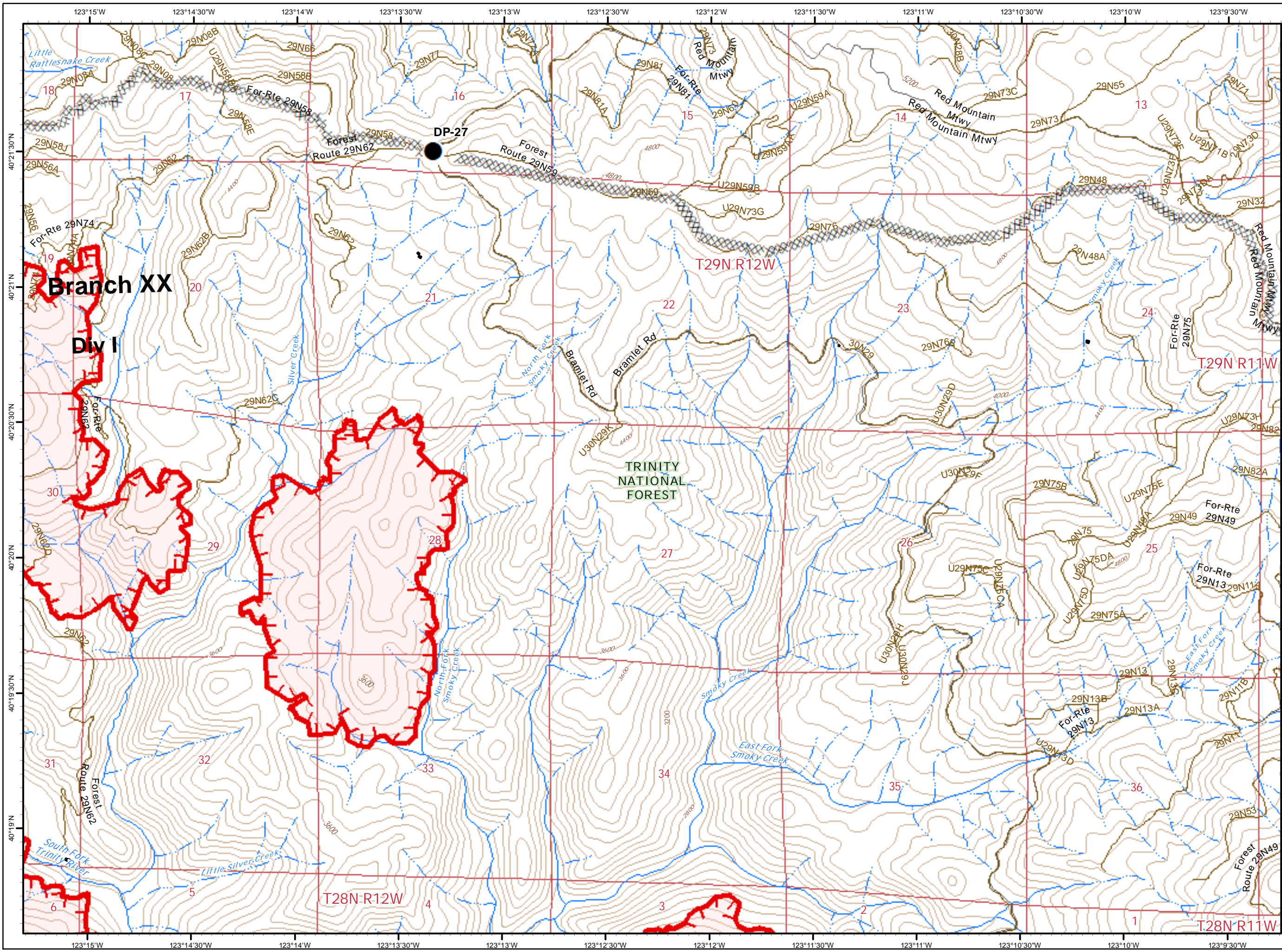
- Drop Point
- Mobile Weather Unit
- Completed Dozer Line
- Building
- PGE Transmission Line

0 0.25 0.5 Miles



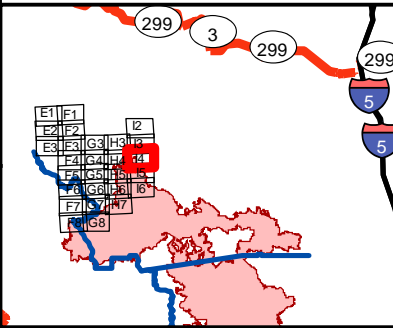
1:24,000








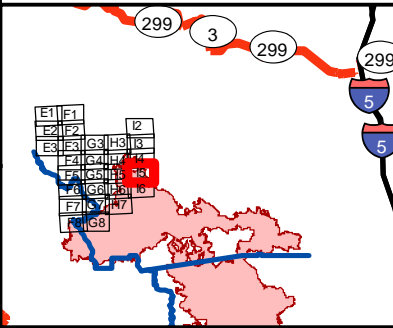
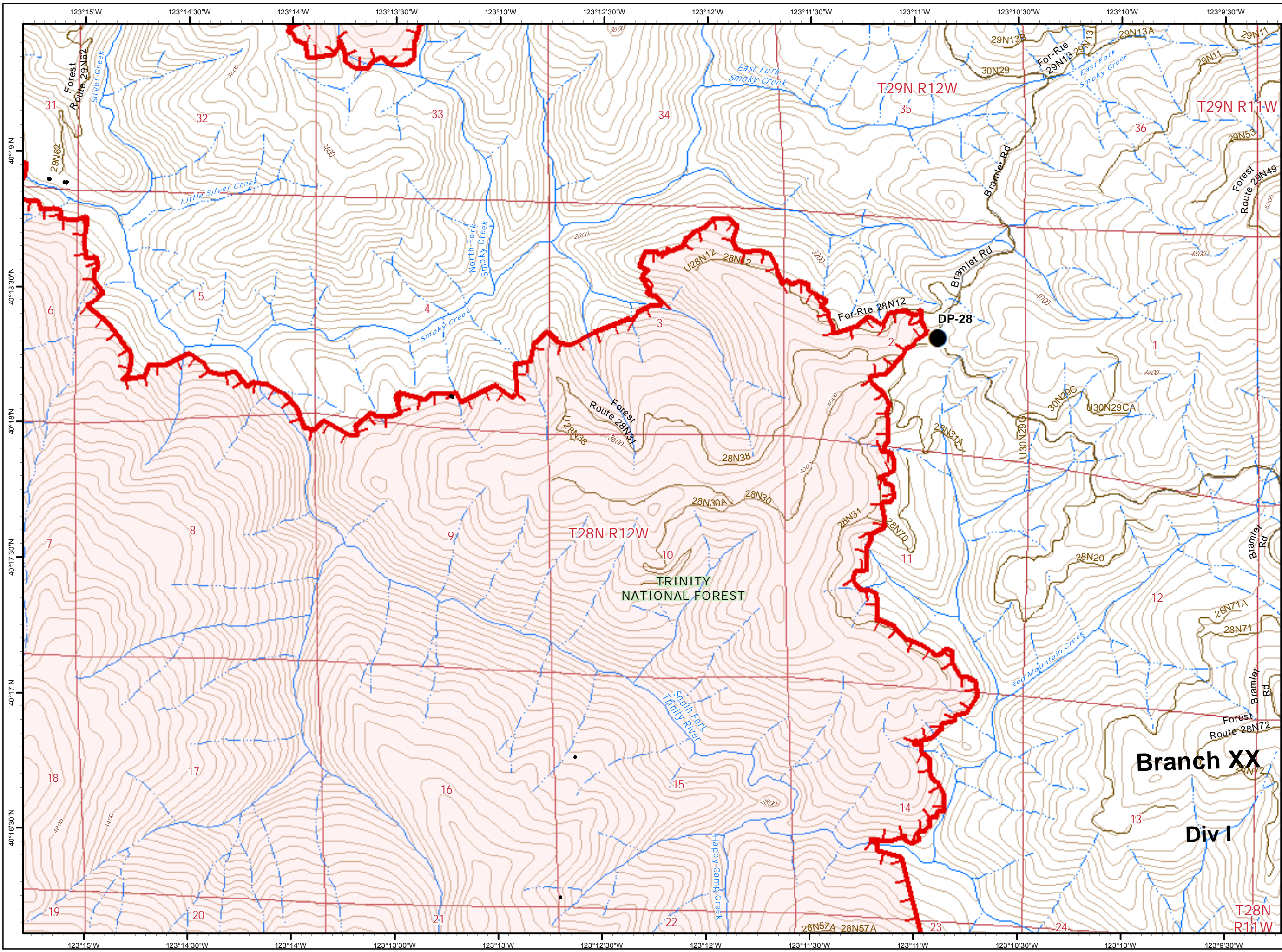
August Complex
North Zone
CA-MNF-000753
September 17, 2020
IAP Map
 14







-  Drop Point
-  Uncontrolled Fire Edge
-  Completed Dozer Line
-  Wildfire Daily Fire Perimeter
-  Building

0 0.25 0.5 Miles

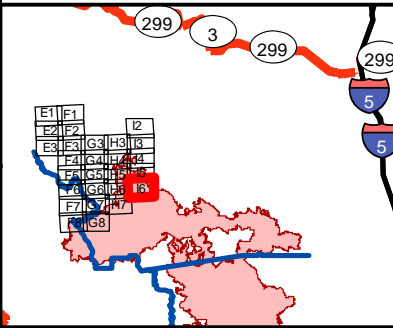
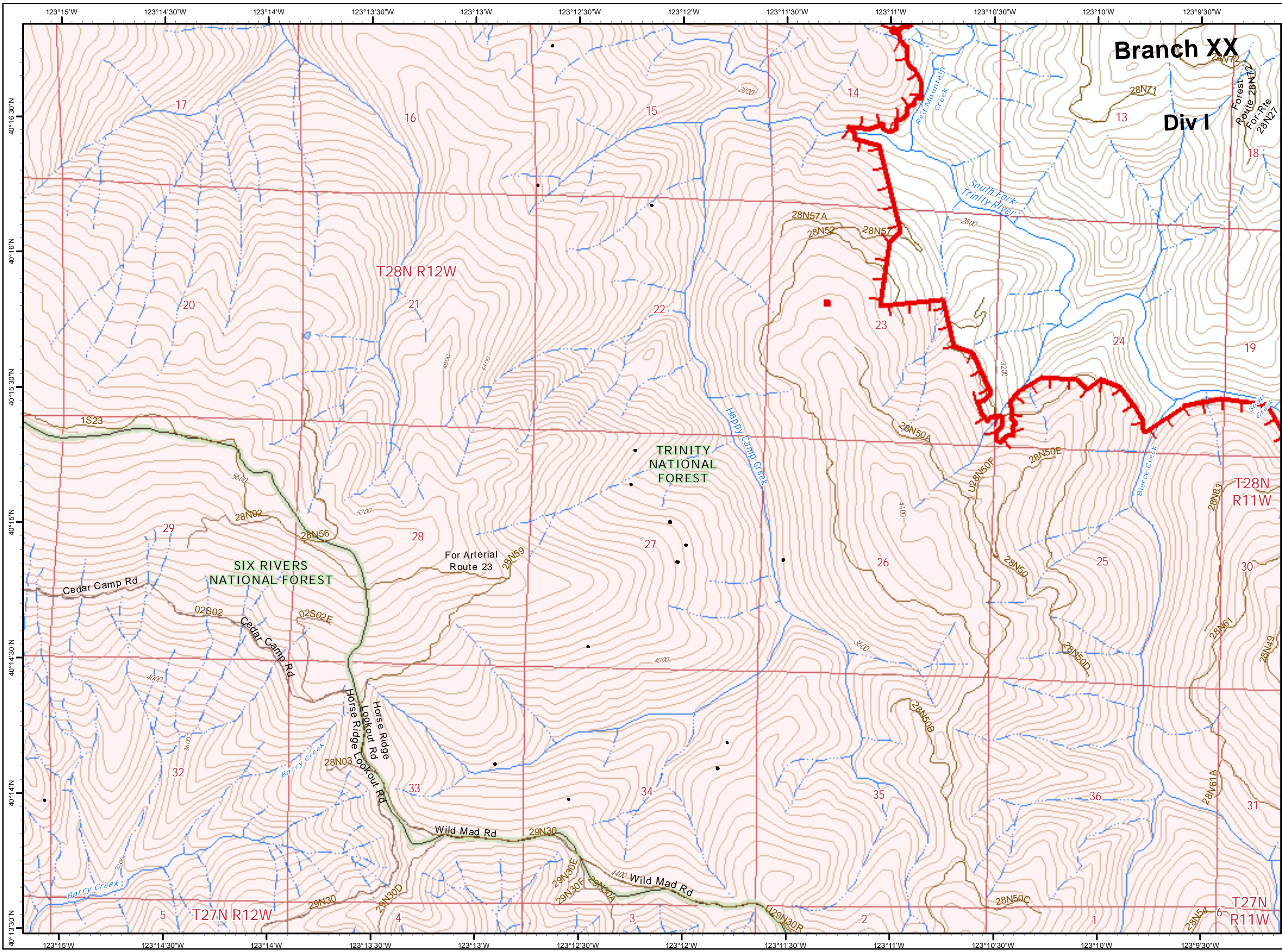




-  Drop Point
-  Uncontrolled Fire Edge
-  Wildfire Daily Fire Perimeter
-  Building

0 0.25 0.5 Miles





- Uncontrolled Fire Edge
- Wildfire Daily Fire Perimeter
- Building

0 0.25 0.5 Miles

1:24,000

9/16/2020 @ 21:57
NAD83