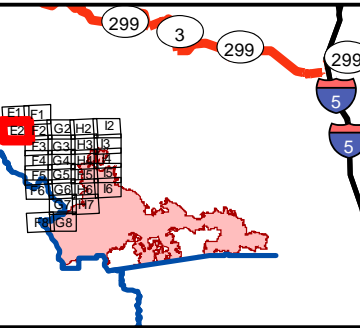





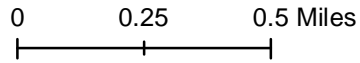


**August Complex**  
**North Zone**  
**CA-MNF-000753**  
**September 20, 2020**  
**IAP Map**  
**E2**



-  Drop Point
-  Building
-  PGE Distribution Line
-  County or Equivalent
-  Forest Service



1:24,000



9/19/2020 @ 21:05  
 NAD83