
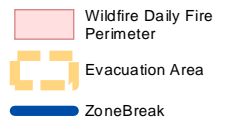
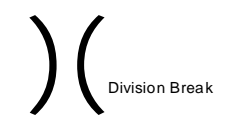
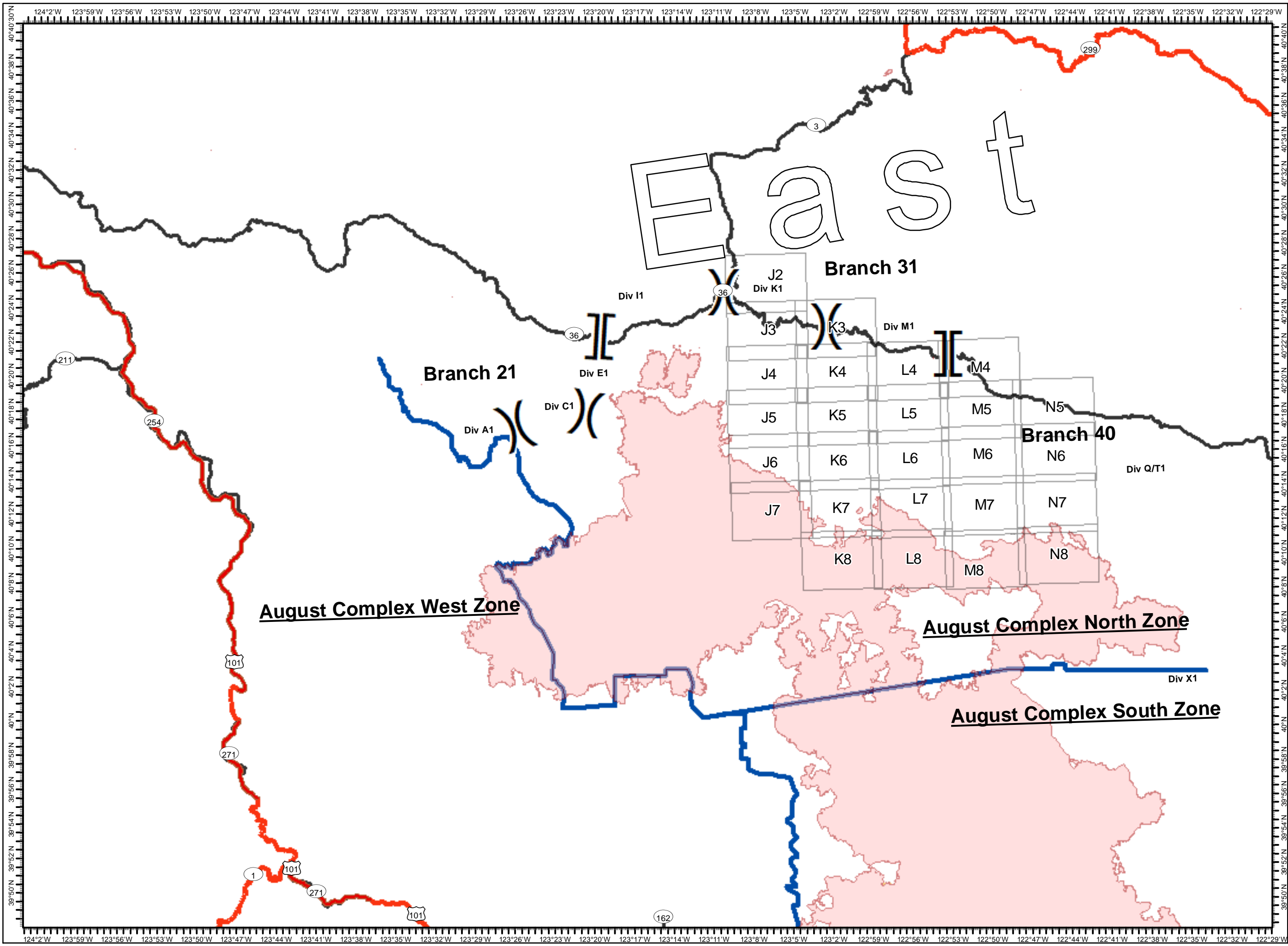




August Complex North Zone

CA-MNF-000753
September 20, 2020
IAP Map

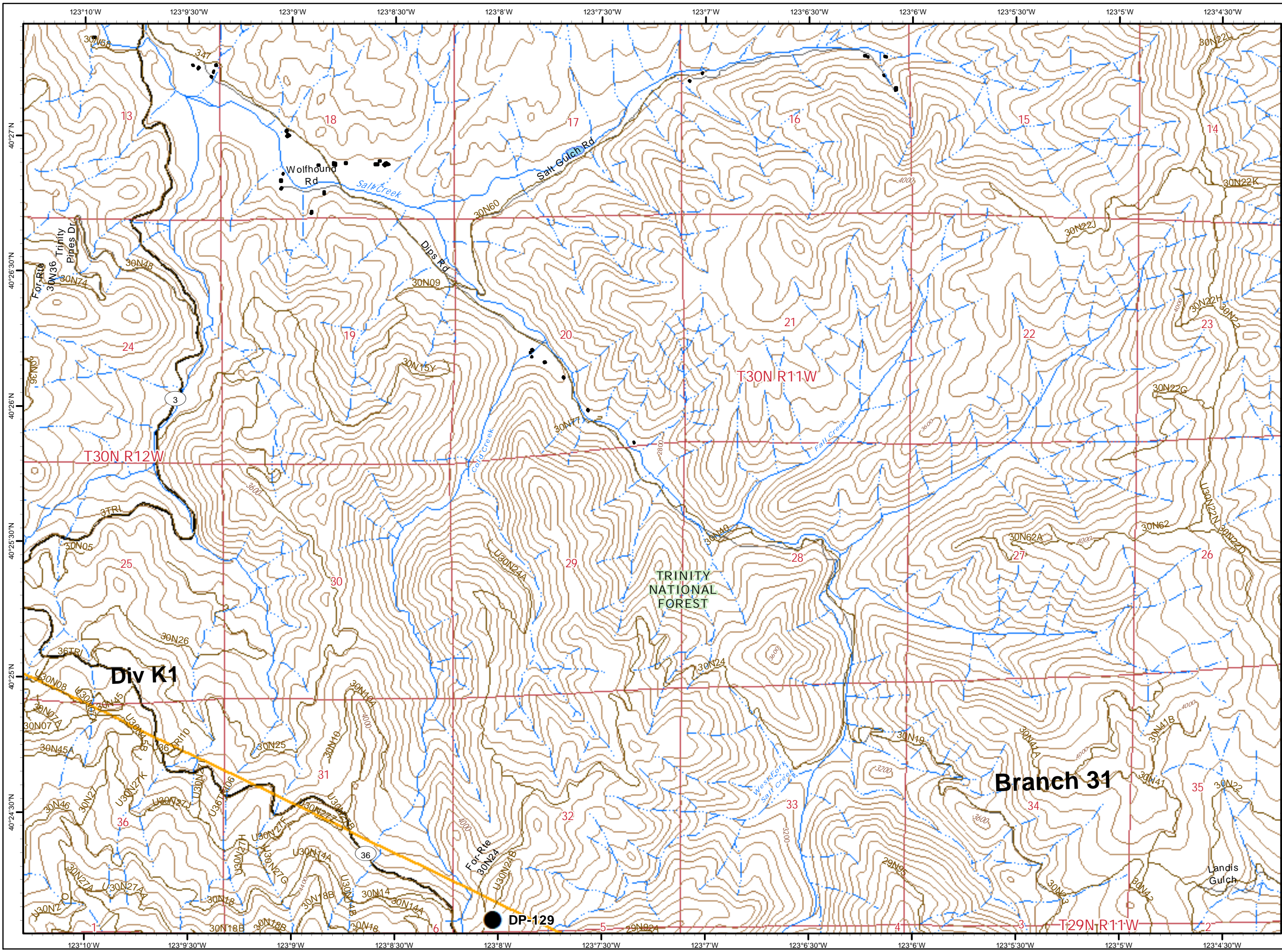
East Index



0 3 6 Miles

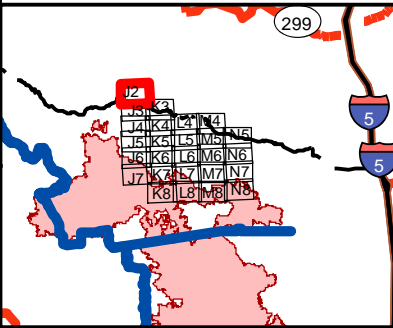
1:375,000








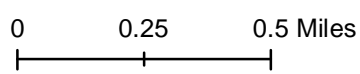


**August Complex
North Zone
CA-MNF-000753
September 20, 2020
IAP Map**

J2

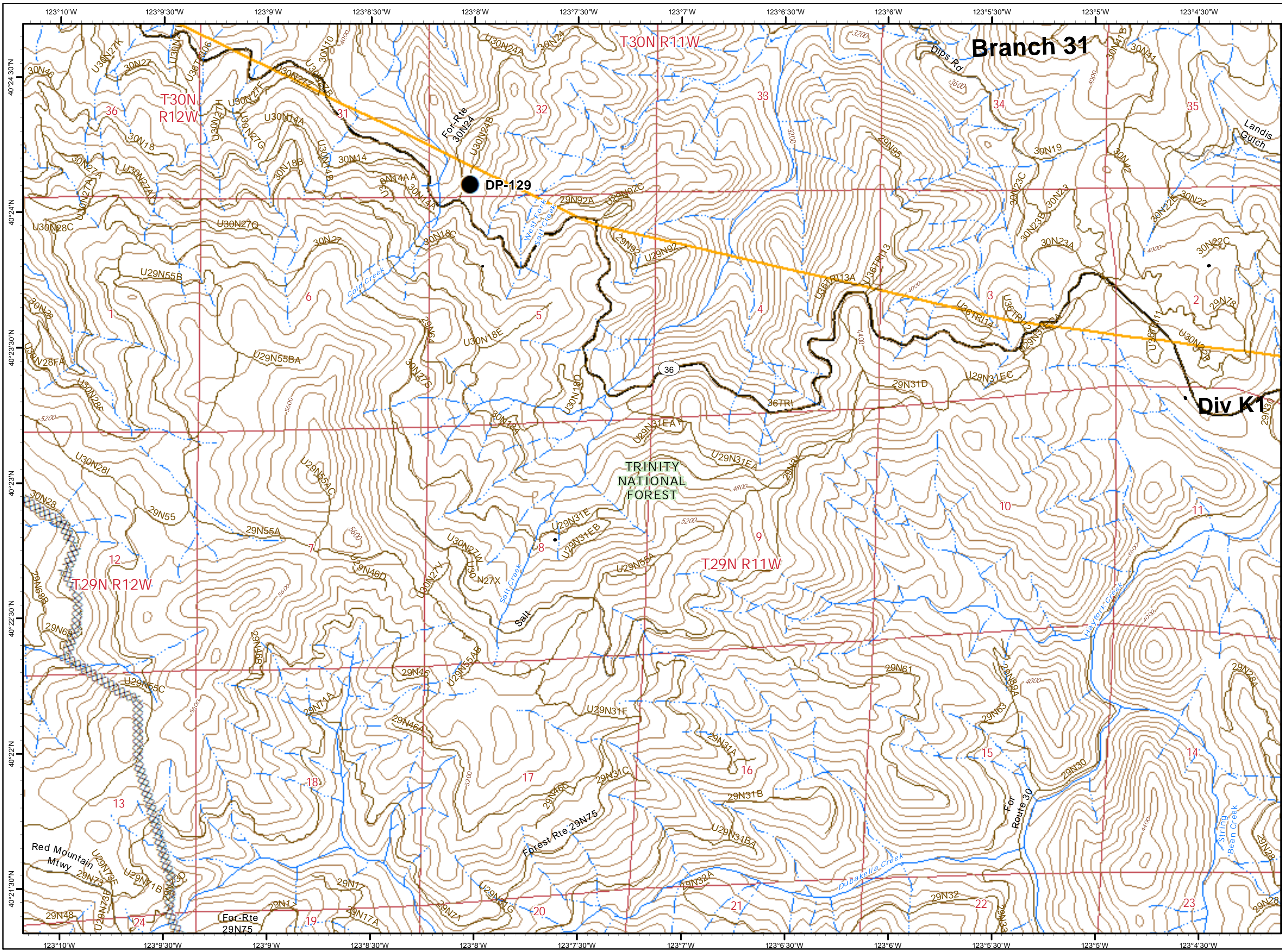


-  Drop Point
-  Building
-  PGE Transmission Line
-  County or Equivalent
-  Forest Service



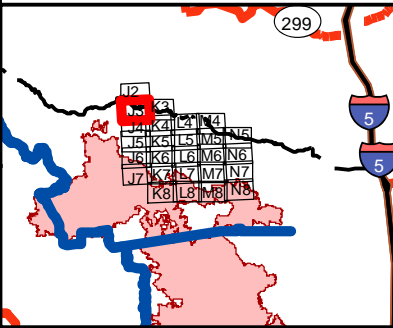
1:24,000





**August Complex
North Zone
CA-MNF-000753
September 20, 2020
IAP Map**

J3



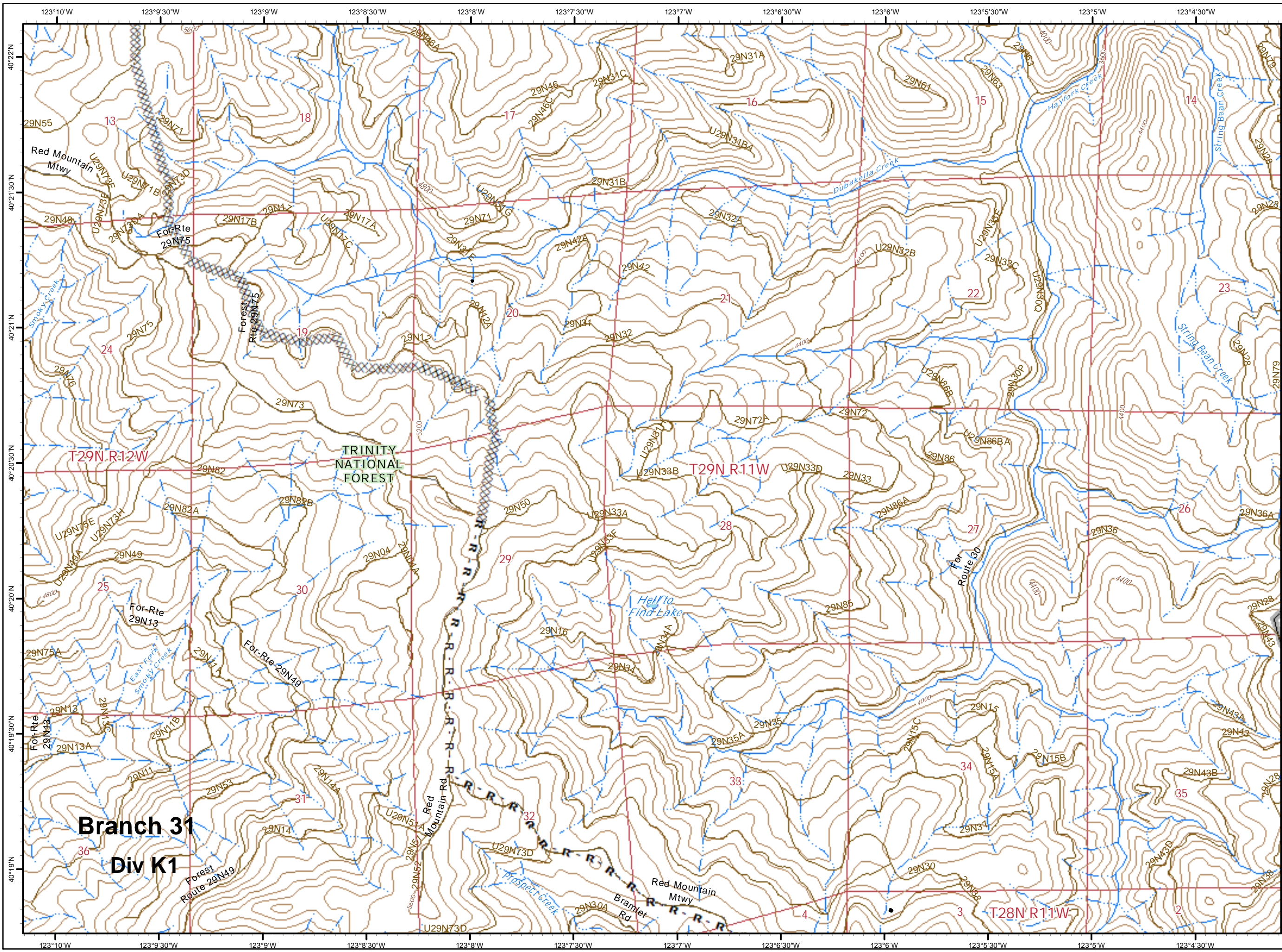
- Drop Point
- Completed Dozer Line
- Building
- PGE Transmission Line
- County or Equivalent
- Forest Service

0 0.25 0.5 Miles



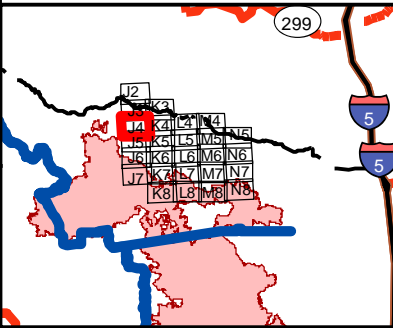
1:24,000





**August Complex
North Zone
CA-MNF-000753
September 20, 2020
IAP Map**

J4



- XXXXX Completed Dozer Line
- R - R Road as Completed Line
- Building
- ▭ County or Equivalent
- ▭ Forest Service

0 0.25 0.5 Miles



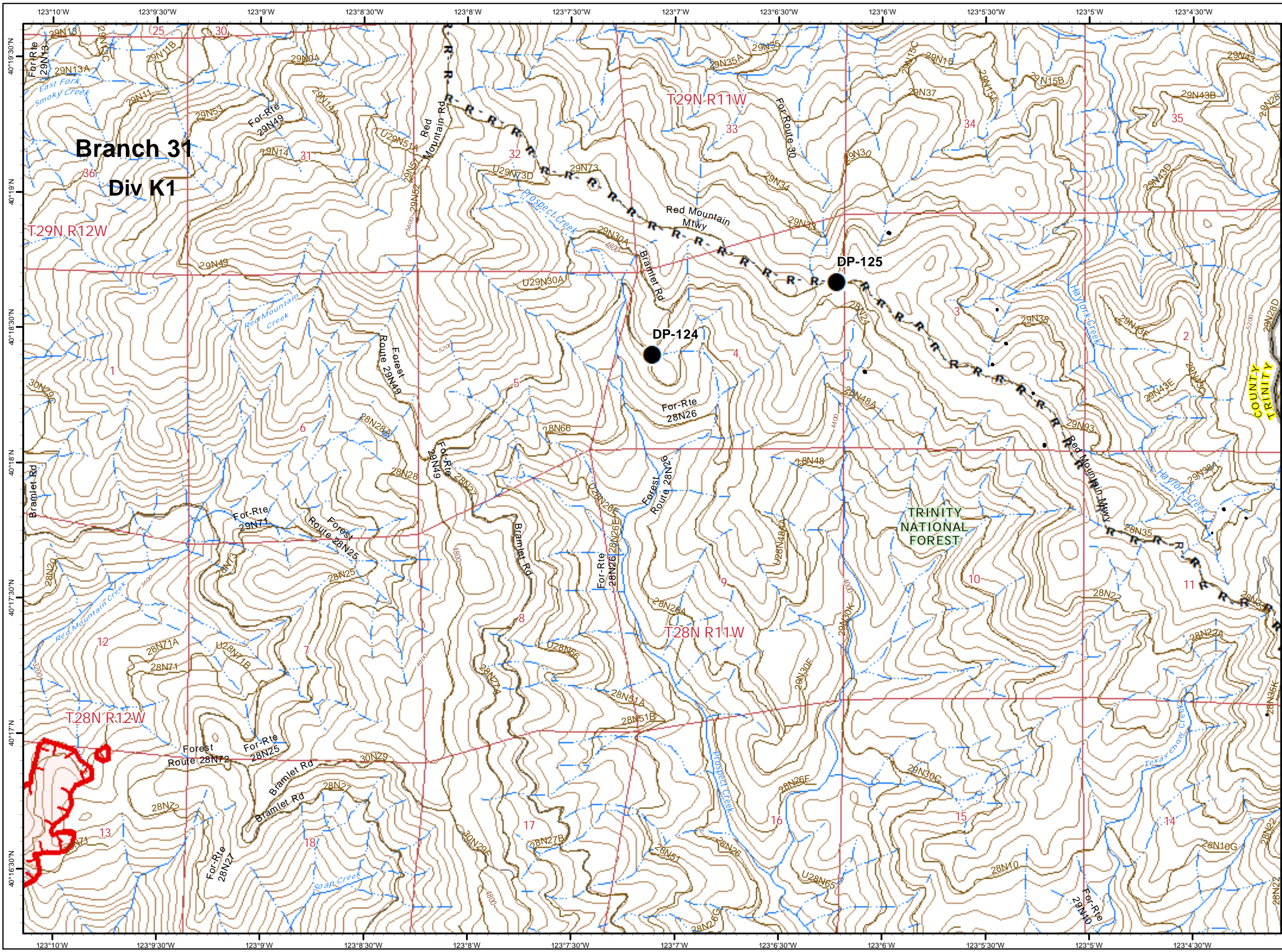
9/19/2020 @ 21:38
NAD83

**Branch 31
Div K1**

**TRINITY
NATIONAL
FOREST**

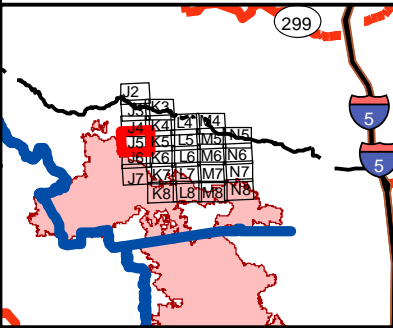
T29N R.11W

T28N R11W



**August Complex
North Zone
CA-MNF-000753
September 20, 2020
IAP Map**

J5



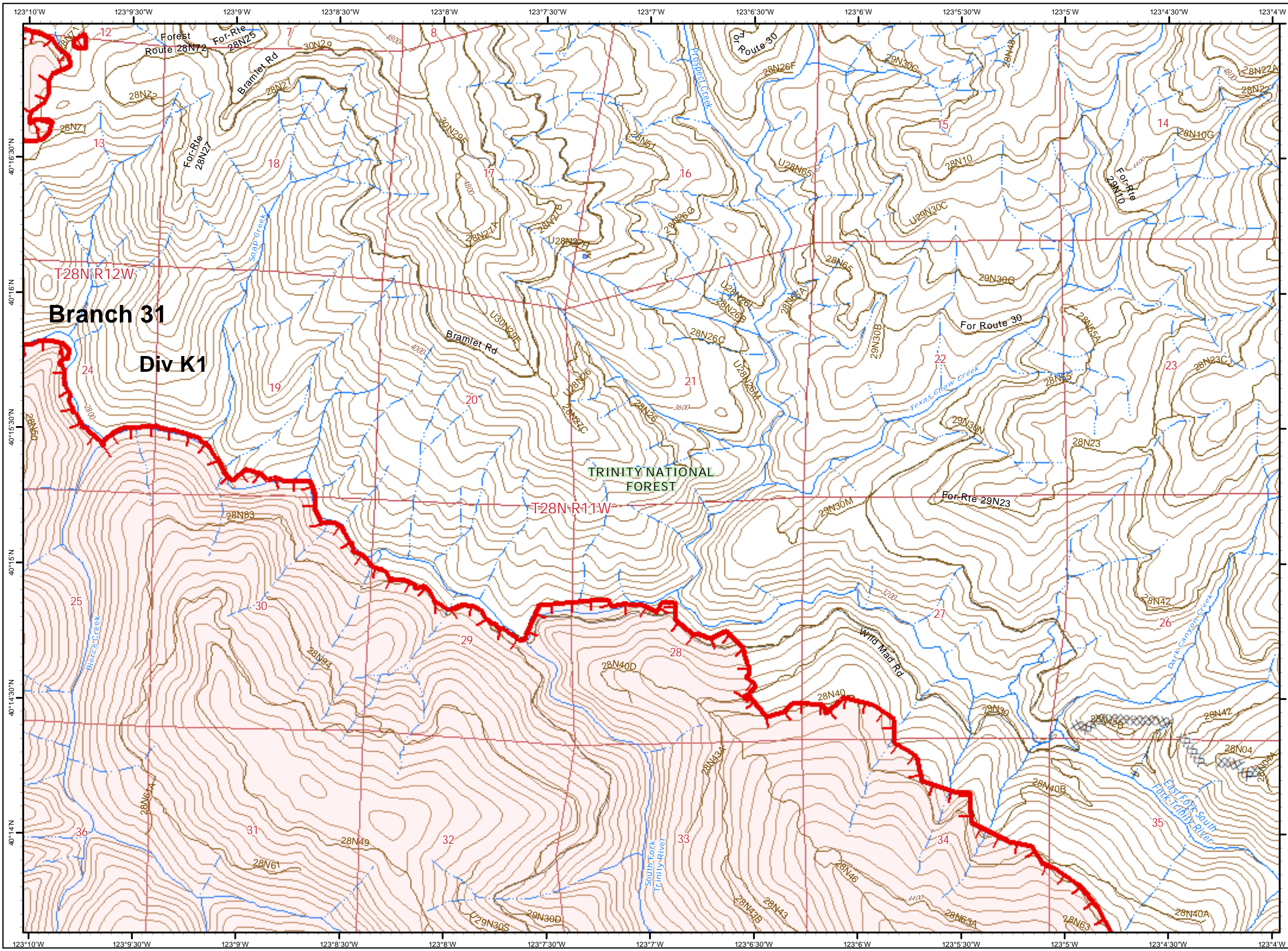
- Drop Point
- Uncontrolled Fire Edge
- R - R Road as Completed Line
- Wildfire Daily Fire Perimeter
- Building
- County or Equivalent
- Forest Service

0 0.25 0.5 Miles

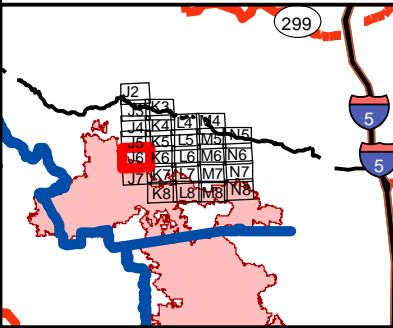


1:24,000

9/19/2020 @ 21:40
NAD83



**August Complex
North Zone
CA-MNF-000753
September 20, 2020
IAP Map**
J6

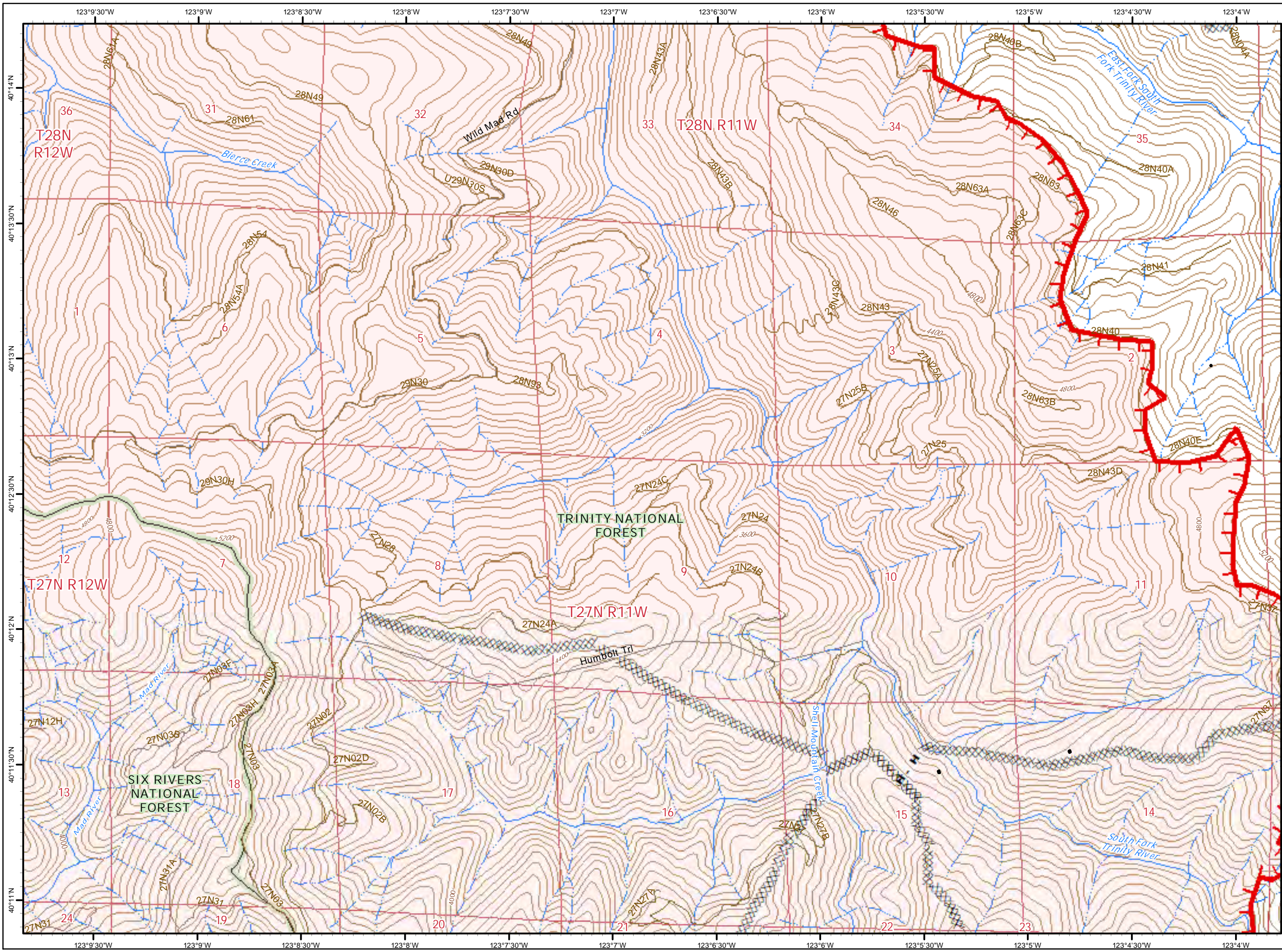


- Uncontrolled Fire Edge
- Completed Dozer Line
- Wildfire Daily Fire Perimeter
- County or Equivalent
- Forest Service

0 0.25 0.5 Miles

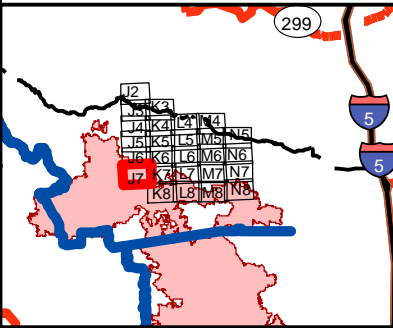


9/19/2020 @ 21:41
NAD83



**August Complex
North Zone
CA-MNF-000753
September 20, 2020
IAP Map**

J7



- Uncontrolled Fire Edge
- Completed Dozer Line
- Completed Hand Line
- Wildfire Daily Fire Perimeter
- Building
- County or Equivalent
- Forest Service

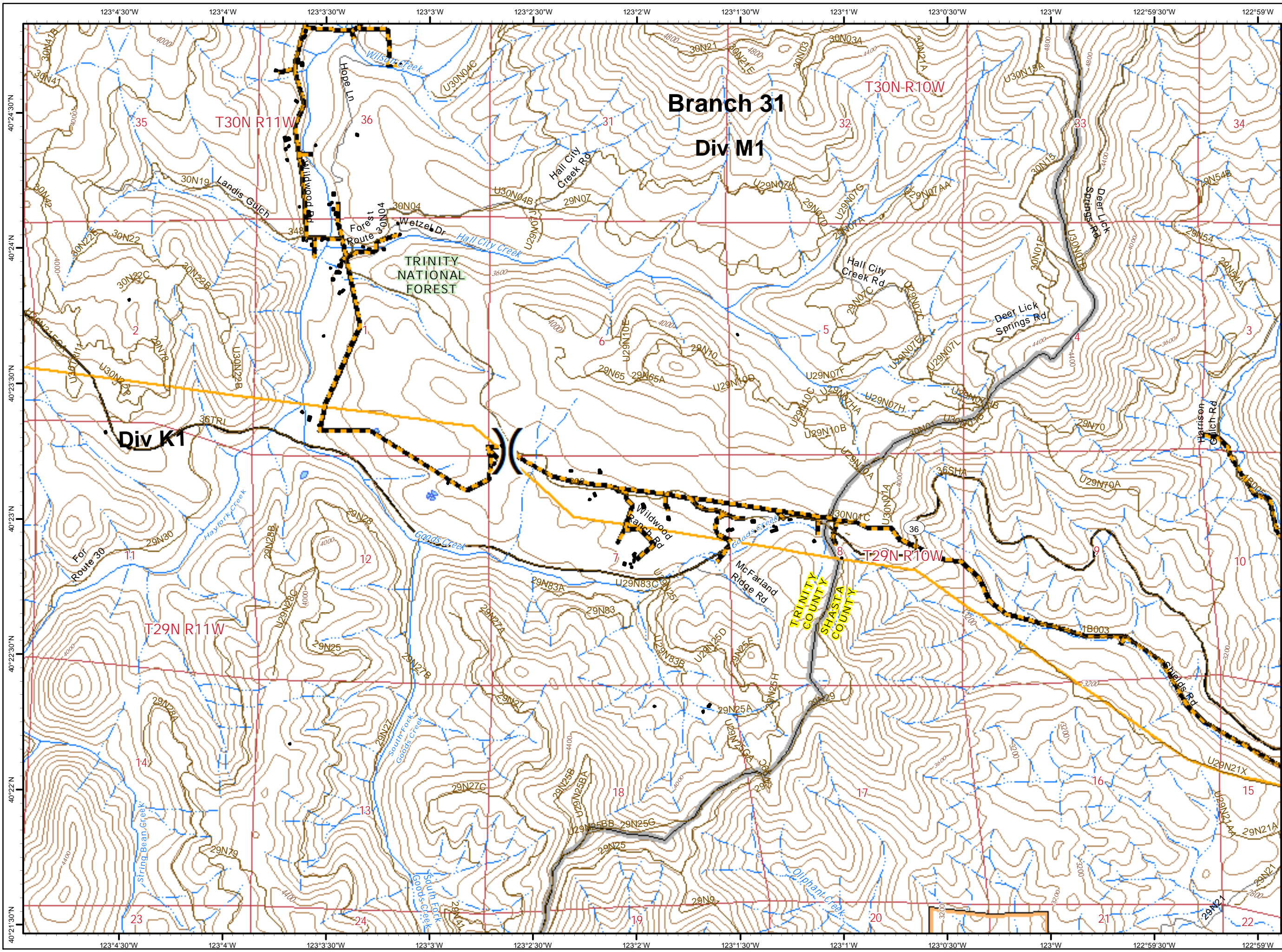
0 0.25 0.5 Miles



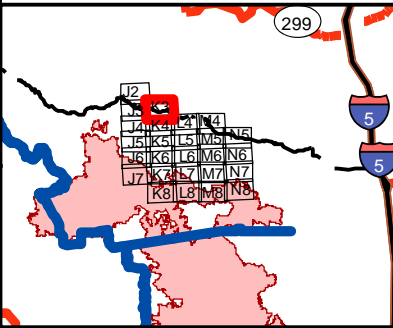
1:24,000



9/19/2020 @ 21:42
NAD83



August Complex
North Zone
CA-MNF-000753
September 20, 2020
IAP Map
K3

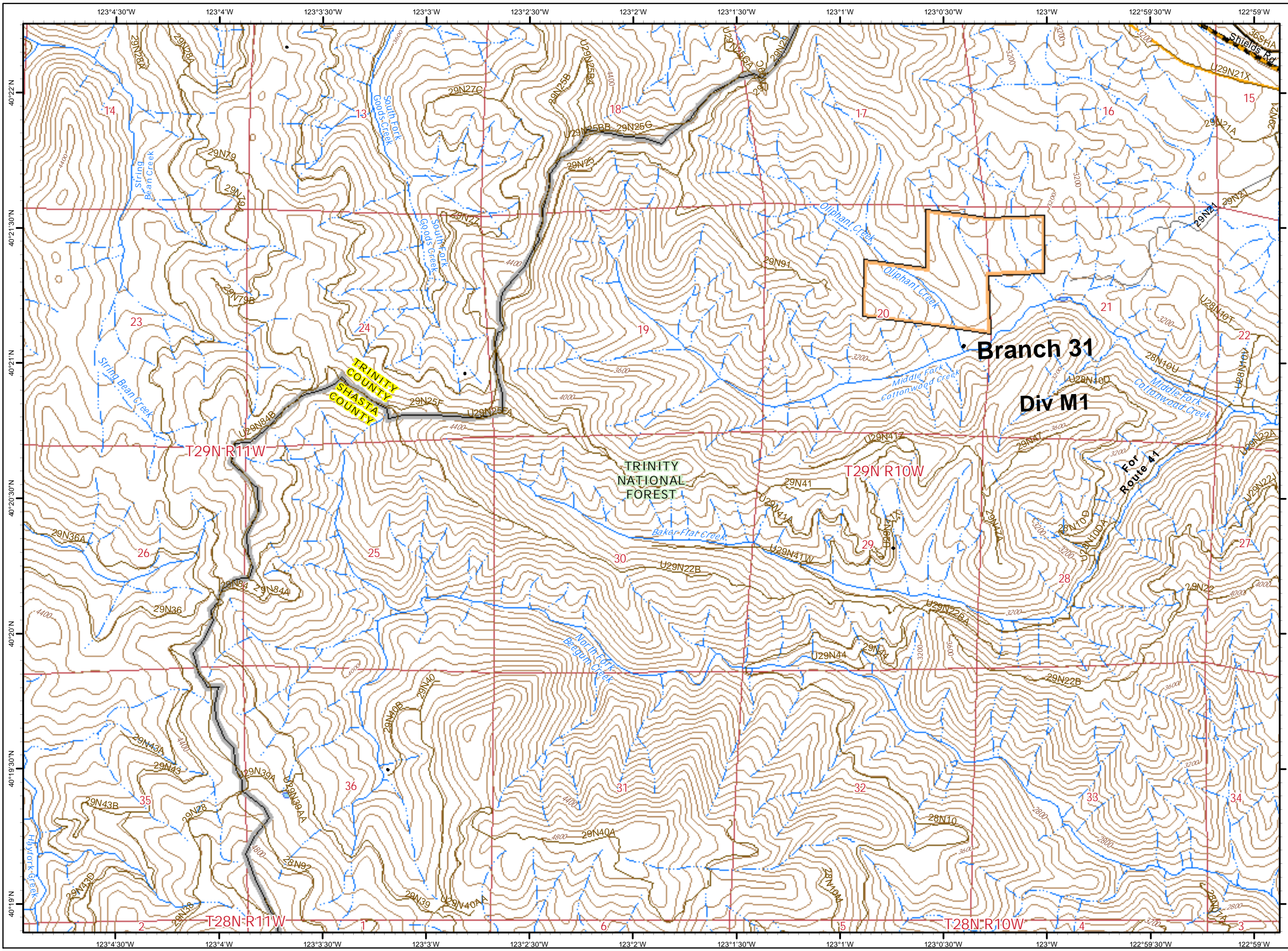


- Division Break
- Building
- PGE Transmission Line
- PGE Distribution Line
- Tribal Trust Land
- County or Equivalent
- Forest Service

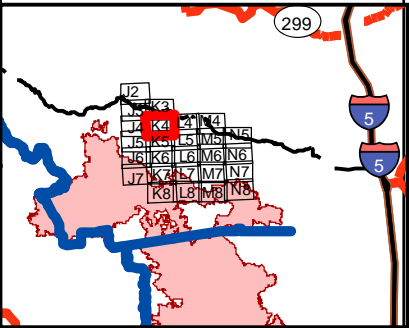
0 0.25 0.5 Miles



9/19/2020 @ 21:43
 NAD83



**August Complex
North Zone
CA-MNF-000753
September 20, 2020
IAP Map**
K4



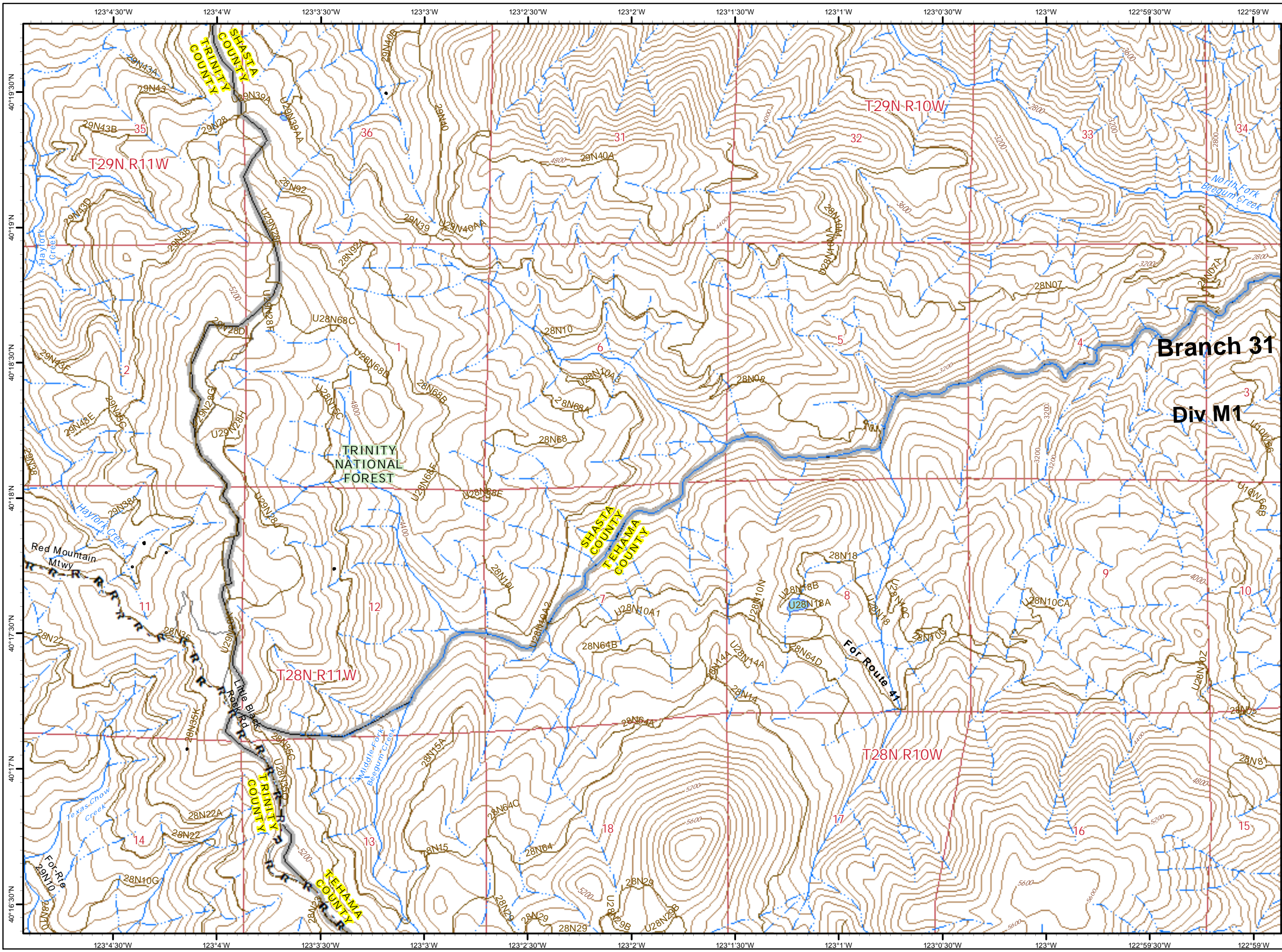
- Building
- PGE Transmission Line
- PGE Distribution Line
- Tribal Trust Land
- County or Equivalent
- Forest Service

0 0.25 0.5 Miles



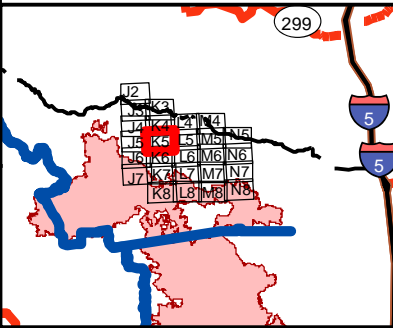
1:24,000





**August Complex
North Zone
CA-MNF-000753
September 20, 2020
IAP Map**

K5



Branch 31

Div M1

R - R Road as Completed Line

- Building
- County or Equivalent
- Forest Service

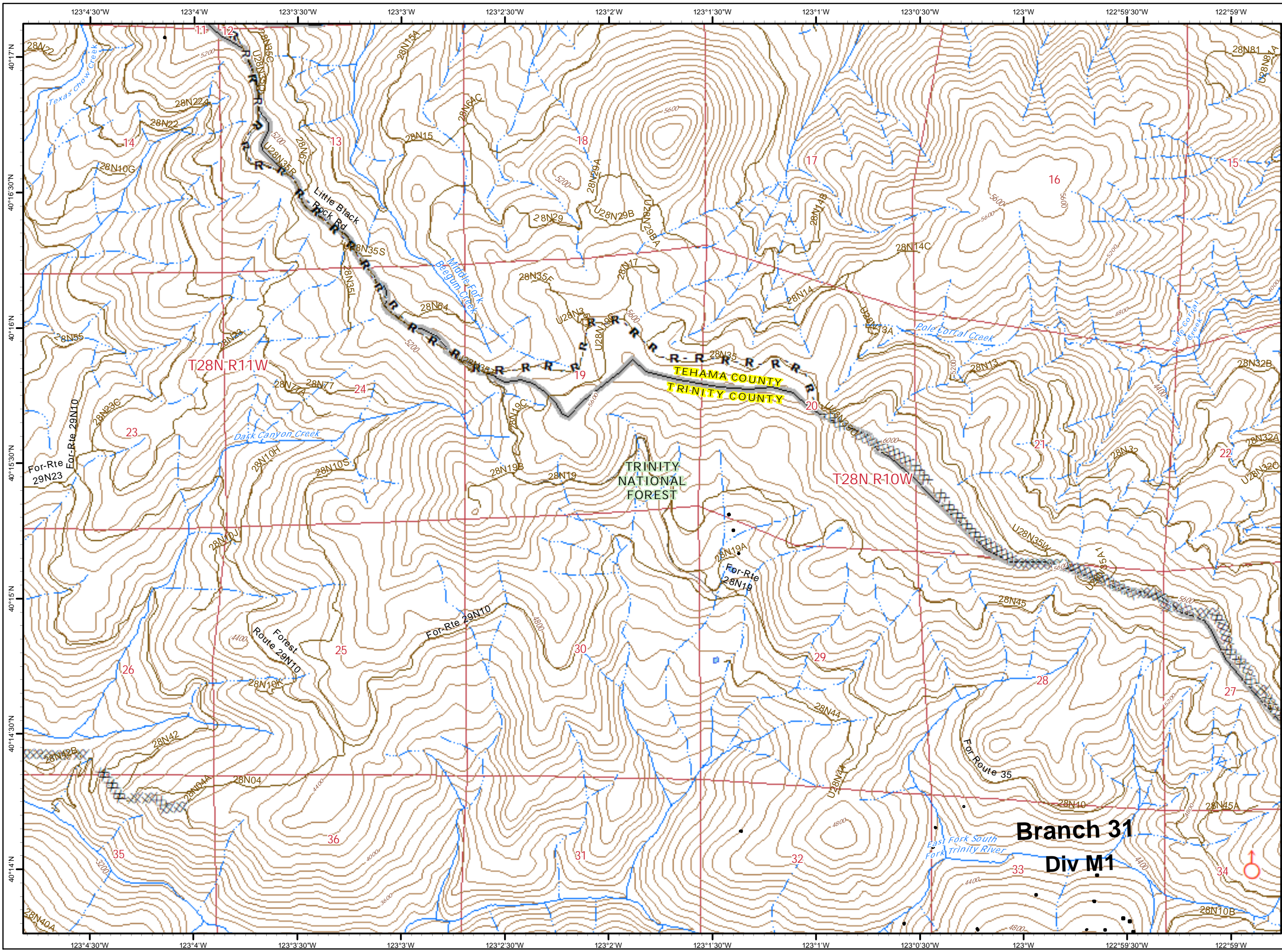
0 0.25 0.5 Miles



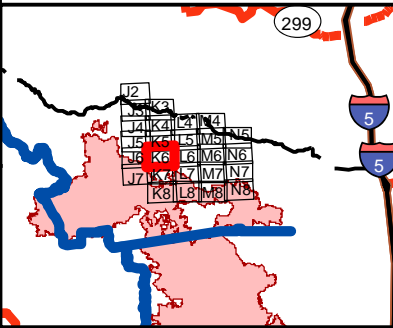
1:24,000



9/19/2020 @ 21:45
NAD83



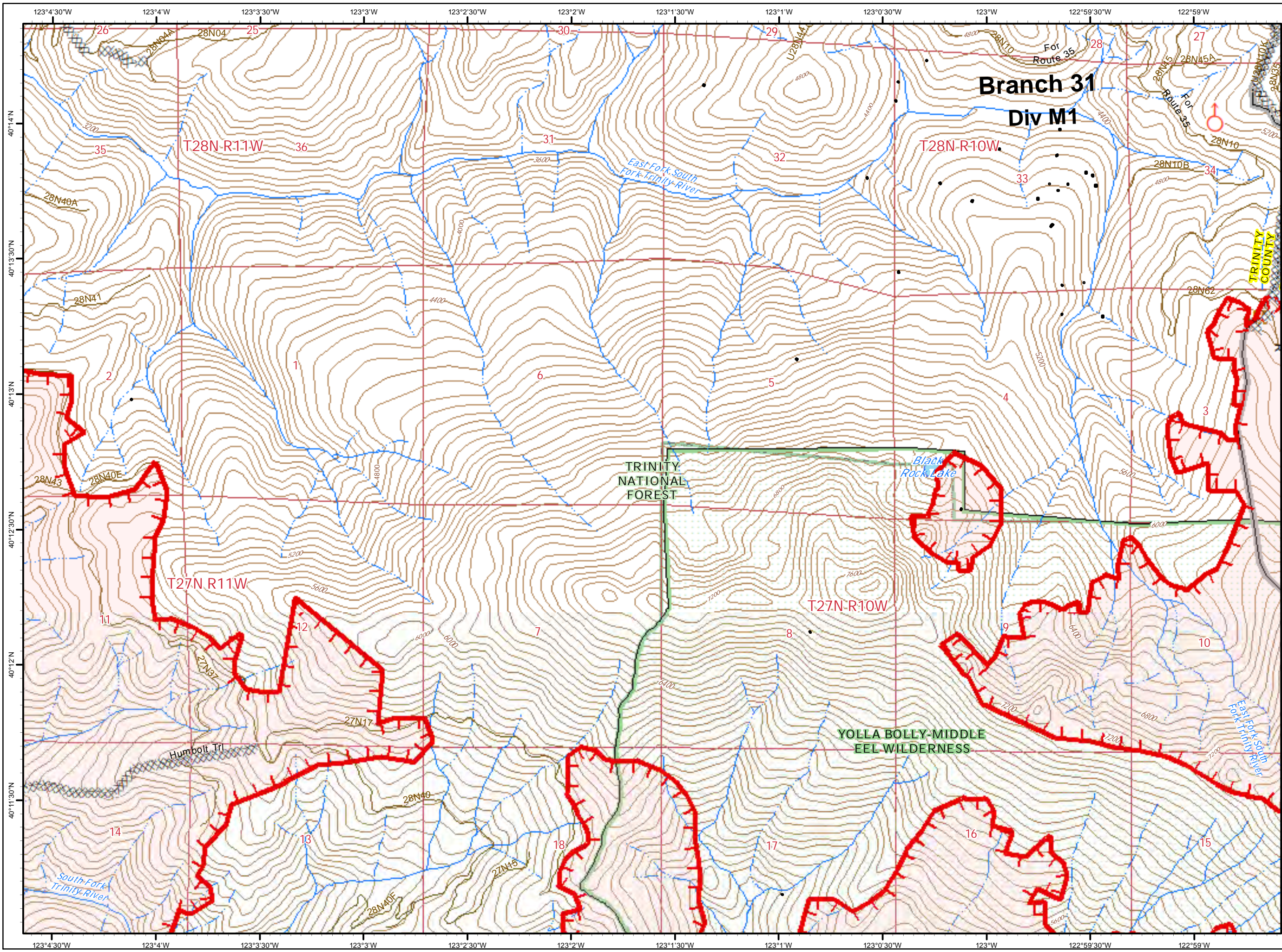
August Complex
North Zone
CA-MNF-000753
September 20, 2020
IAP Map
K6



- Spot Fire
- Completed Dozer Line
- R - R Road as Completed Line
- Building
- County or Equivalent
- Forest Service

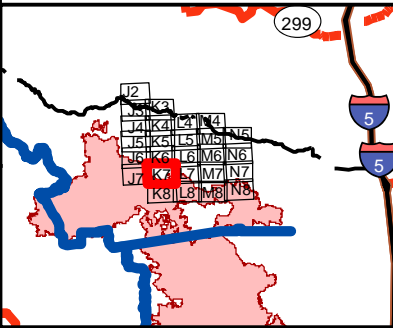
0 0.25 0.5 Miles





**August Complex
North Zone
CA-MNF-000753
September 20, 2020
IAP Map**

K7

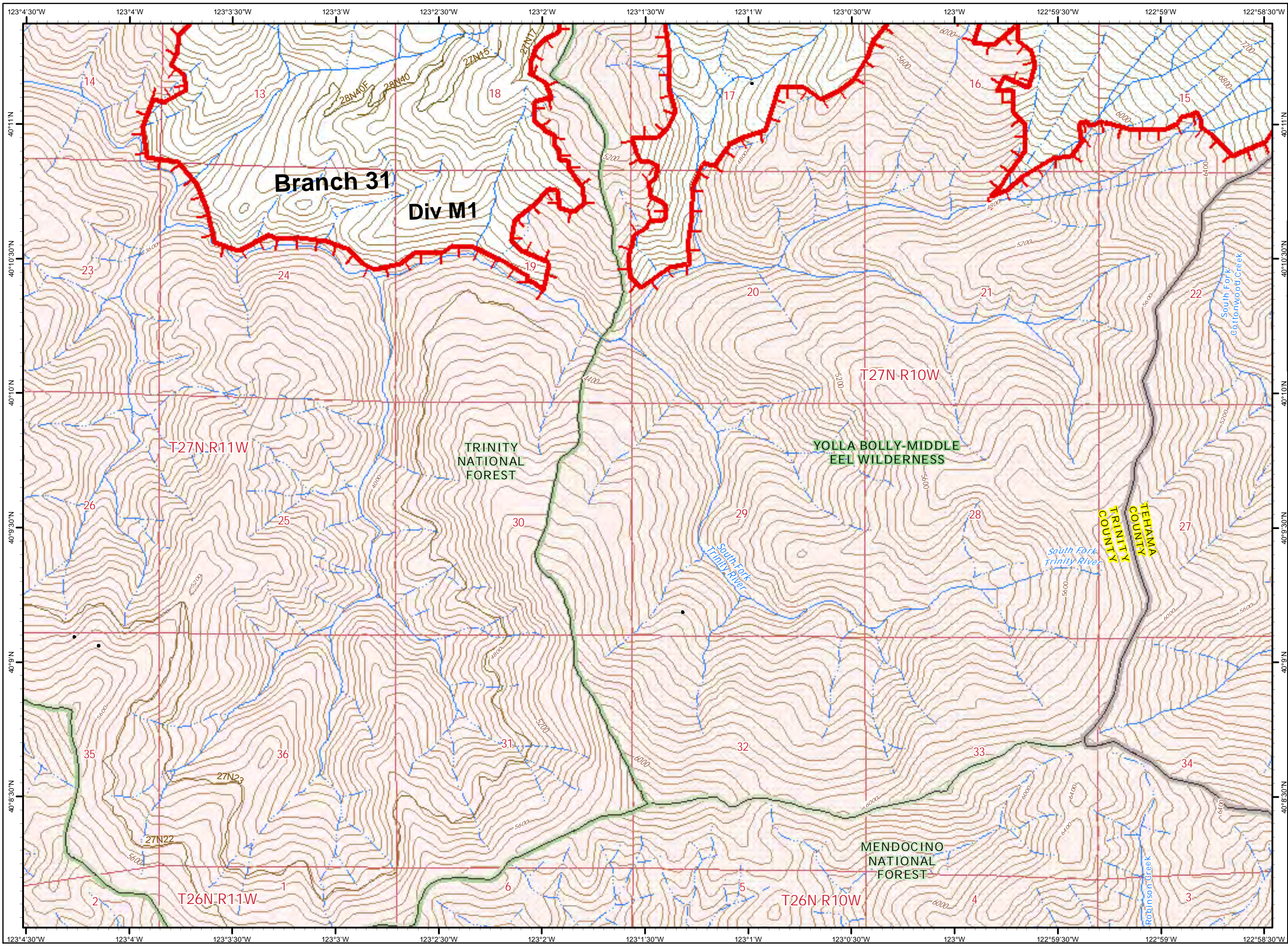


- Spot Fire
- Uncontrolled Fire Edge
- Completed Dozer Line
- R - R Road as Completed Line
- Wildfire Daily Fire Perimeter
- Building
- Wilderness Areas
- County or Equivalent
- Wilderness
- Forest Service

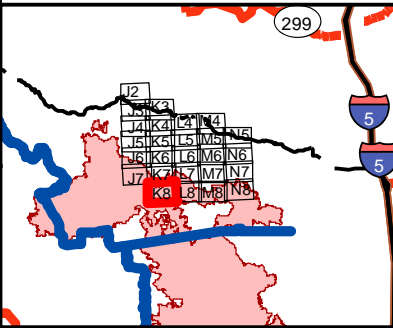
0 0.25 0.5 Miles



9/19/2020 @ 21:48
NAD83



August Complex
North Zone
CA-MNF-000753
September 20, 2020
IAP Map
K8



- Uncontrolled Fire Edge
- Wildfire Daily Fire Perimeter
- Building
- Wilderness Areas
- County or Equivalent
- Wilderness
- Forest Service

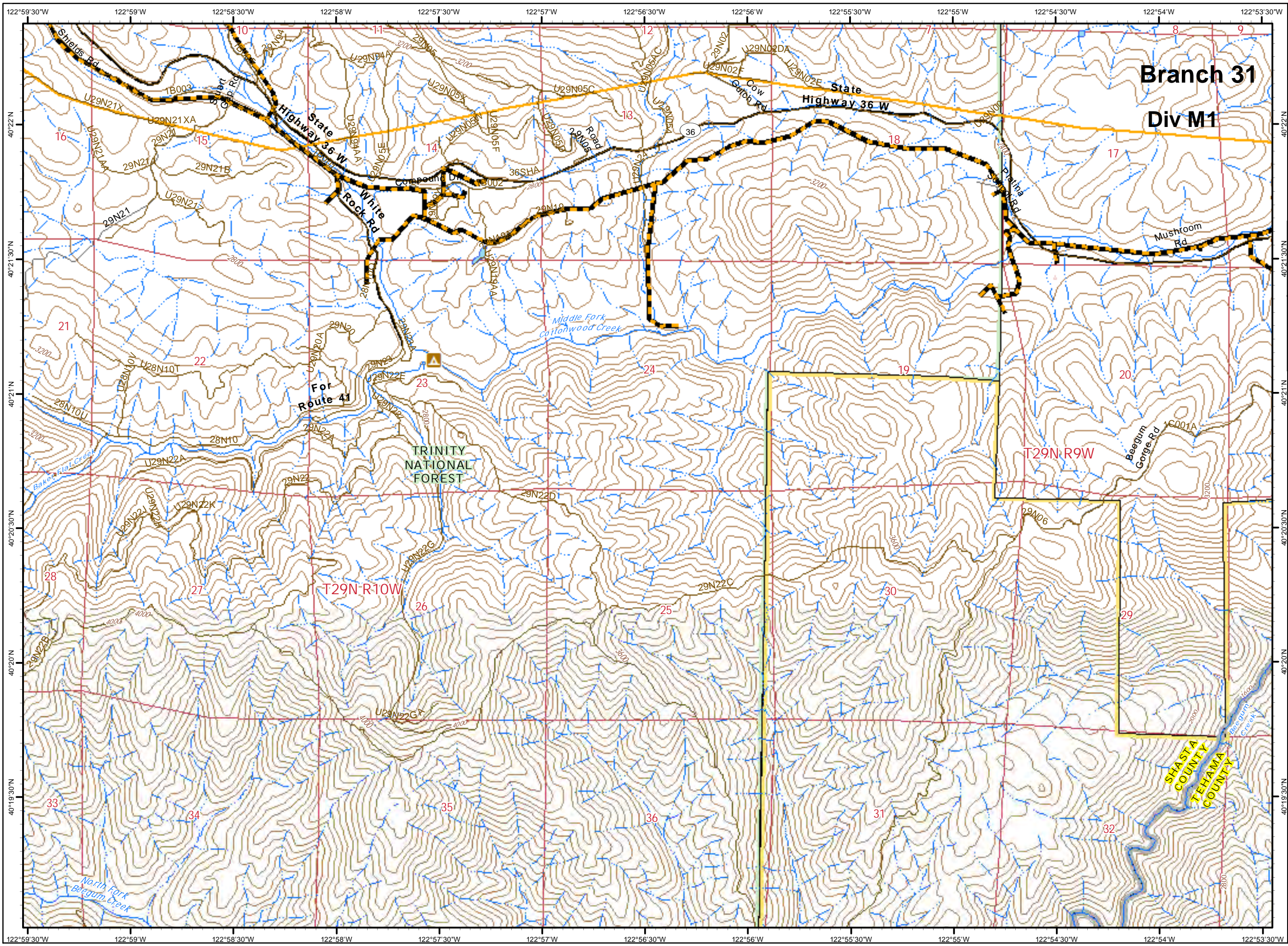
0 0.25 0.5 Miles



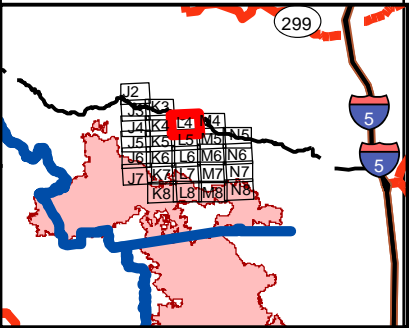
1:24,000



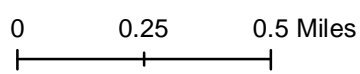
9/19/2020 @ 21:49
NAD83



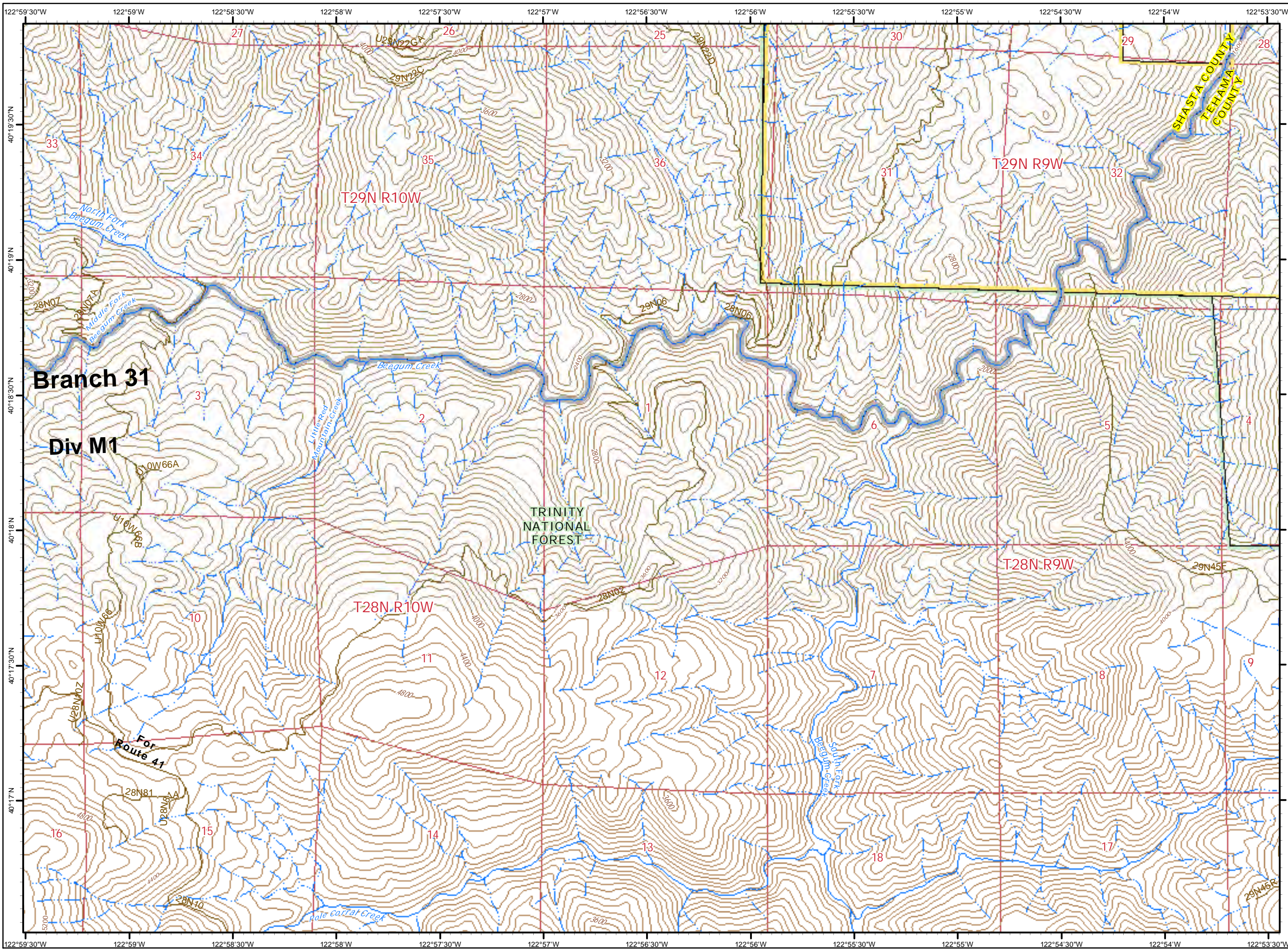
Branch 31
Div M1
 August Complex
 North Zone
 CA-MNF-000753
 September 20, 2020
 IAP Map
 L4



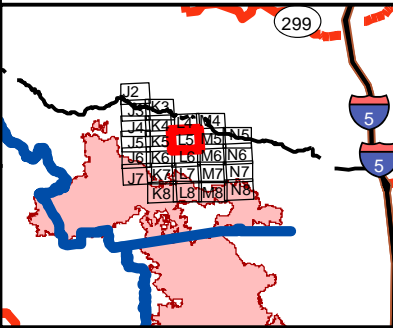
- Branch Break
- Wildfire Daily Fire Perimeter
- PGE Transmission Line
- PGE Distribution Line
- County or Equivalent
- Forest Service
- Bureau of Land Management






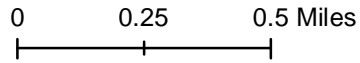
9/19/2020 @ 21:50
 NAD83

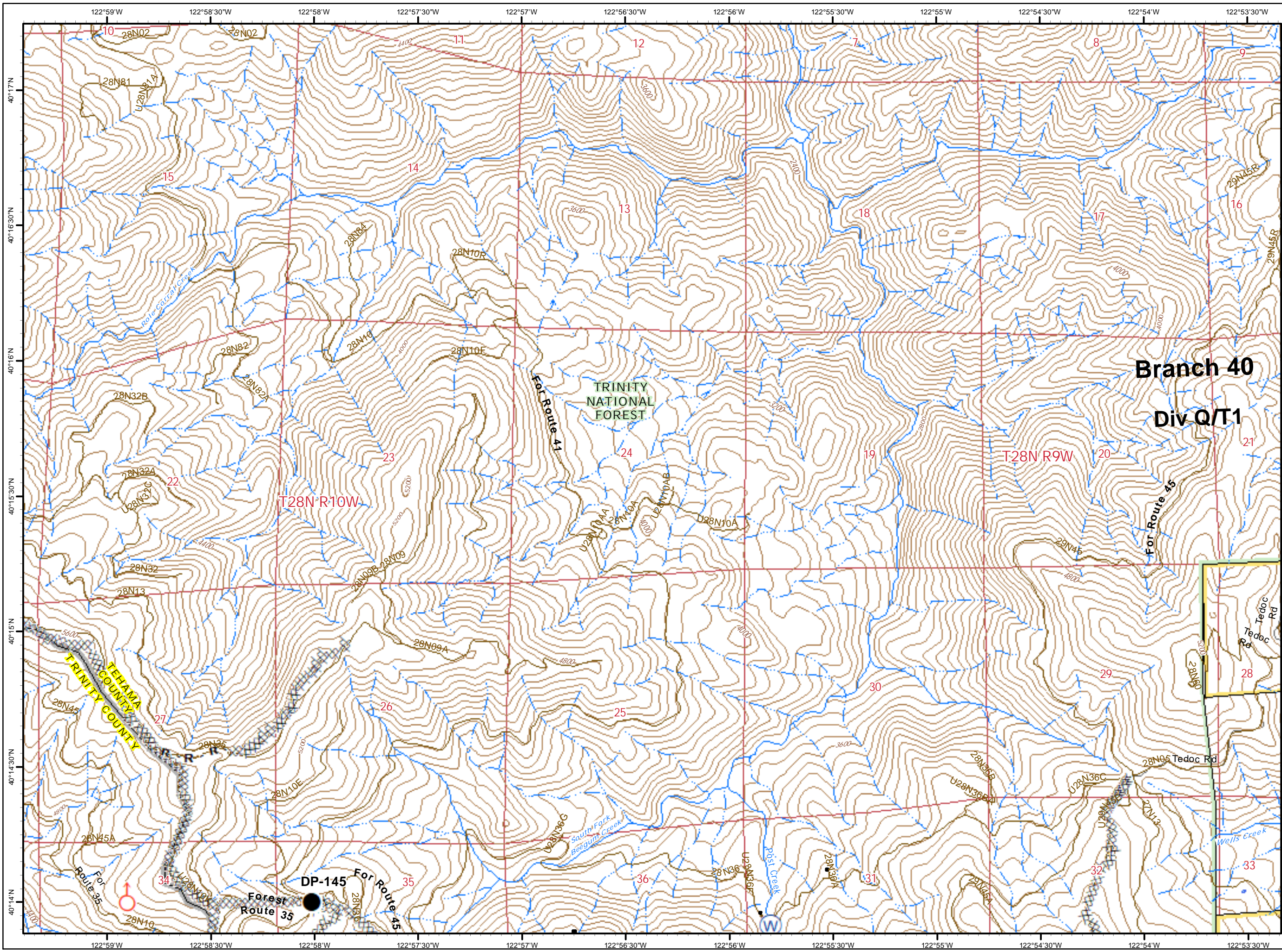


**August Complex
North Zone
CA-MNF-000753
September 20, 2020
IAP Map**
L5

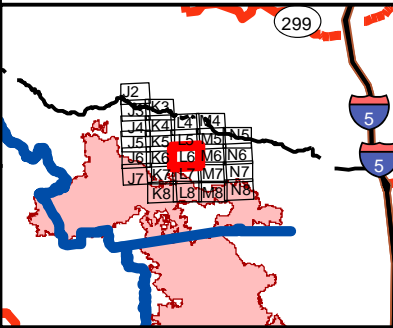


-  County or Equivalent
-  Forest Service
-  Bureau of Land Management





August Complex
North Zone
CA-MNF-000753
September 20, 2020
IAP Map
 L6



Branch 40
Div Q/T1

- Drop Point
- Spot Fire
- Water Source
- Completed Dozer Line
- R - R Road as Completed Line
- Building
- County or Equivalent
- Forest Service
- Bureau of Land Management

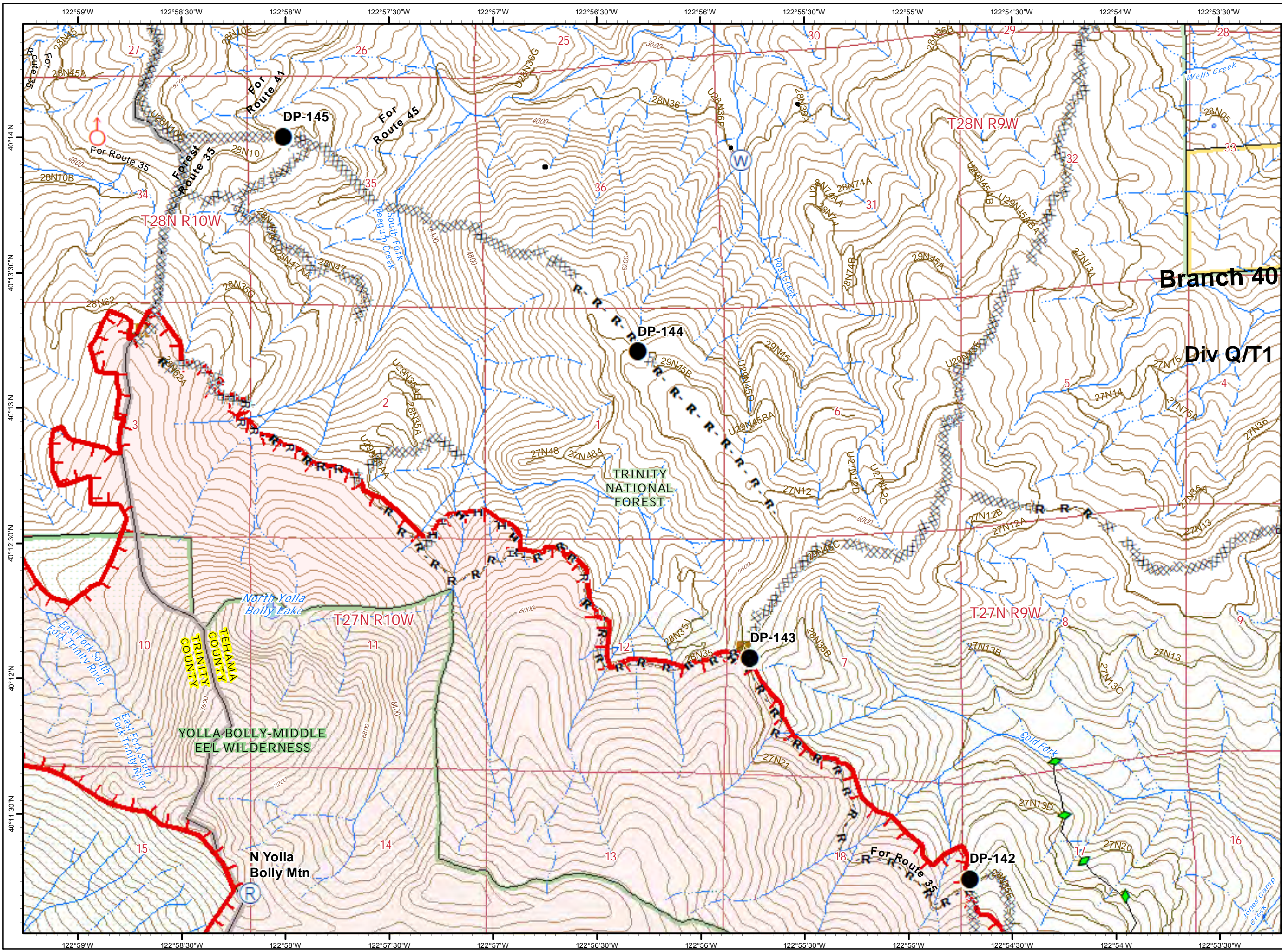
0 0.25 0.5 Miles



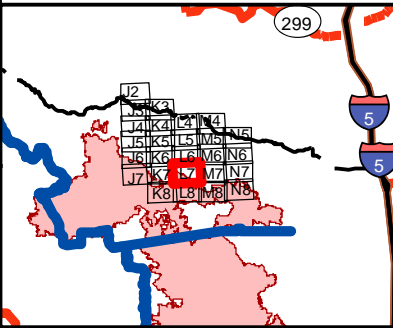
1:24,000



9/19/2020 @ 21:52
 NAD83



**August Complex
North Zone
CA-MNF-000753
September 20, 2020
IAP Map**
L7

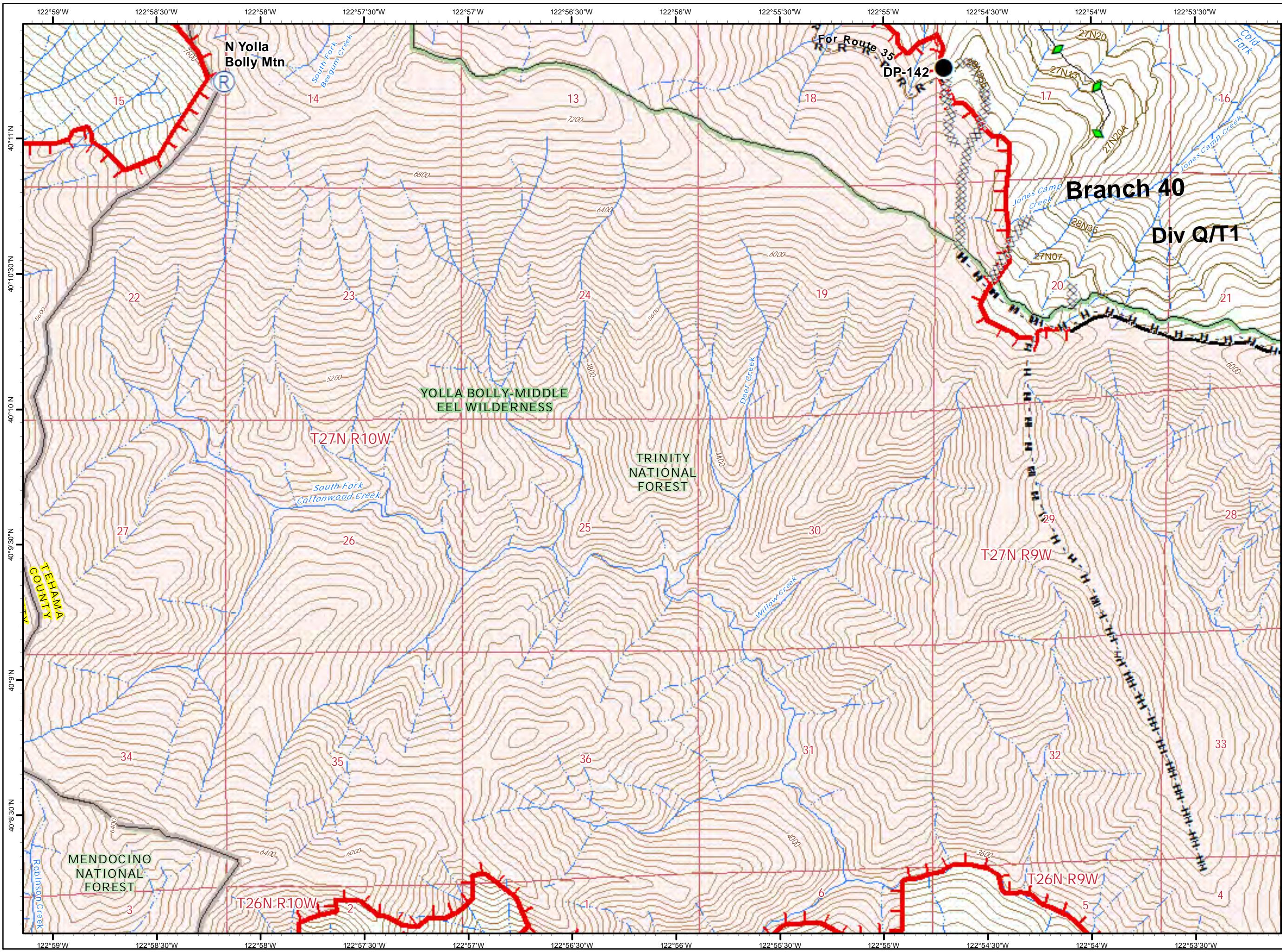


- Drop Point
- Repeater
- Spot Fire
- Water Source
- Uncontrolled Fire Edge
- Completed Dozer Line
- H - H Completed Hand Line
- R - R Road as Completed Line
- Completed Plow Line
- Wildfire Daily Fire Perimeter
- Building
- Wilderness Areas
- County or Equivalent
- Wilderness
- Forest Service
- Bureau of Land Management

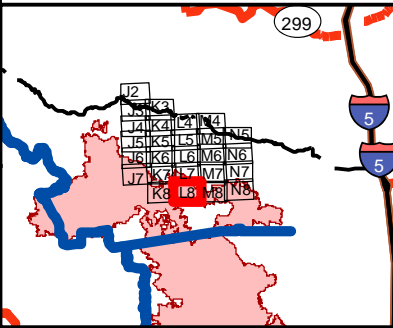
0 0.25 0.5 Miles



1:24,000
9/19/2020 @ 21:53
NAD83



**August Complex
North Zone
CA-MNF-000753
September 20, 2020
IAP Map**
L8

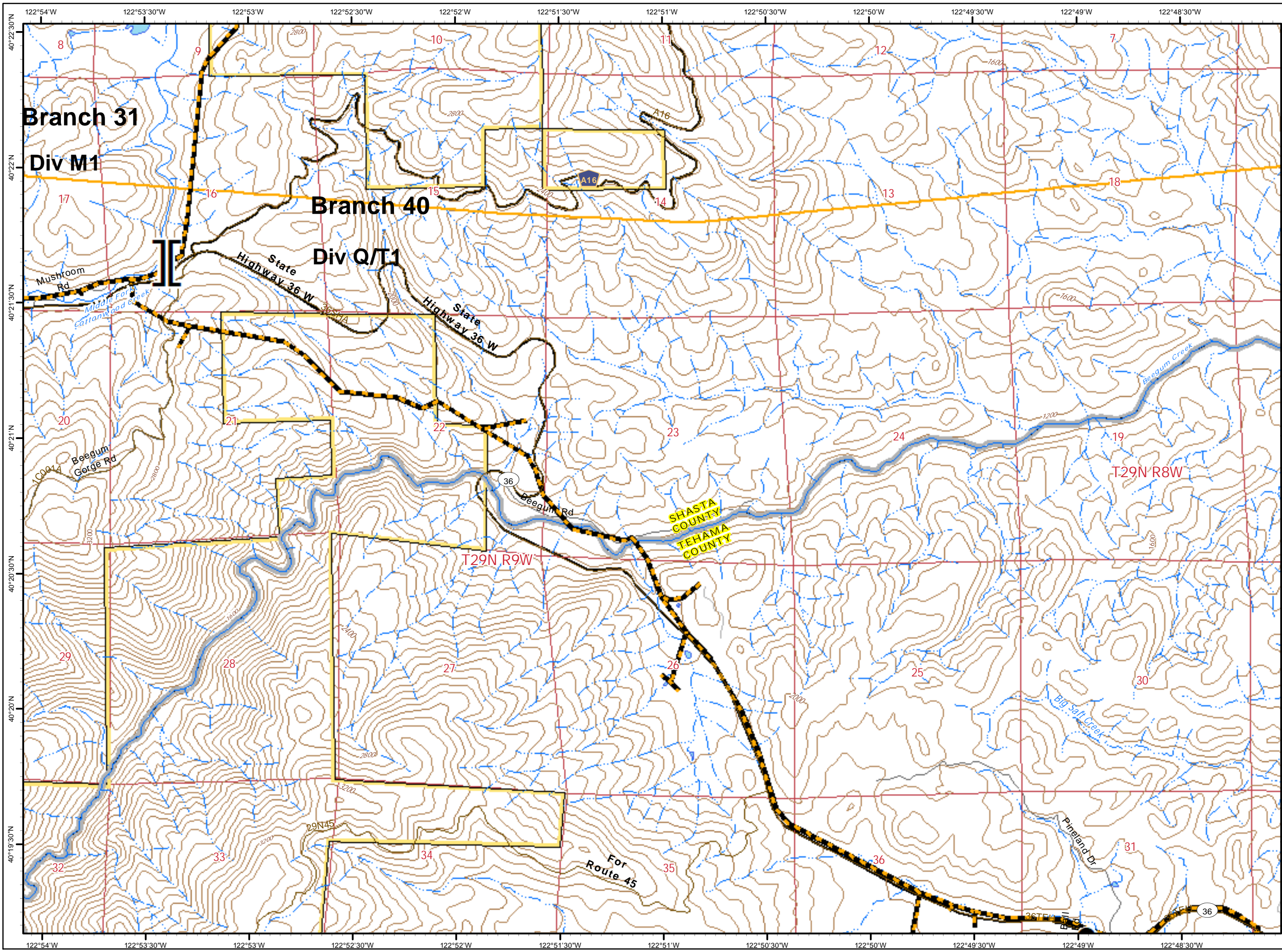


- Drop Point
- Repeater
- Uncontrolled Fire Edge
- Contained Line
- Completed Dozer Line
- Completed Hand Line
- Road as Completed Line
- Completed Plow Line
- Wildfire Daily Fire Perimeter
- Wilderness Areas
- County or Equivalent
- Wilderness
- Forest Service

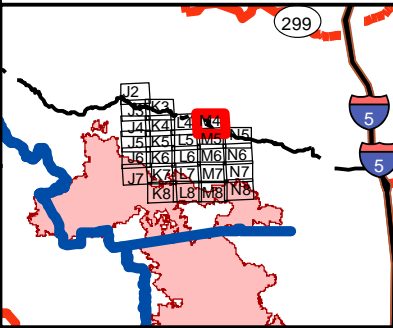
0 0.25 0.5 Miles




9/19/2020 @ 21:55
NAD83



August Complex
North Zone
CA-MNF-000753
September 20, 2020
IAP Map
M4

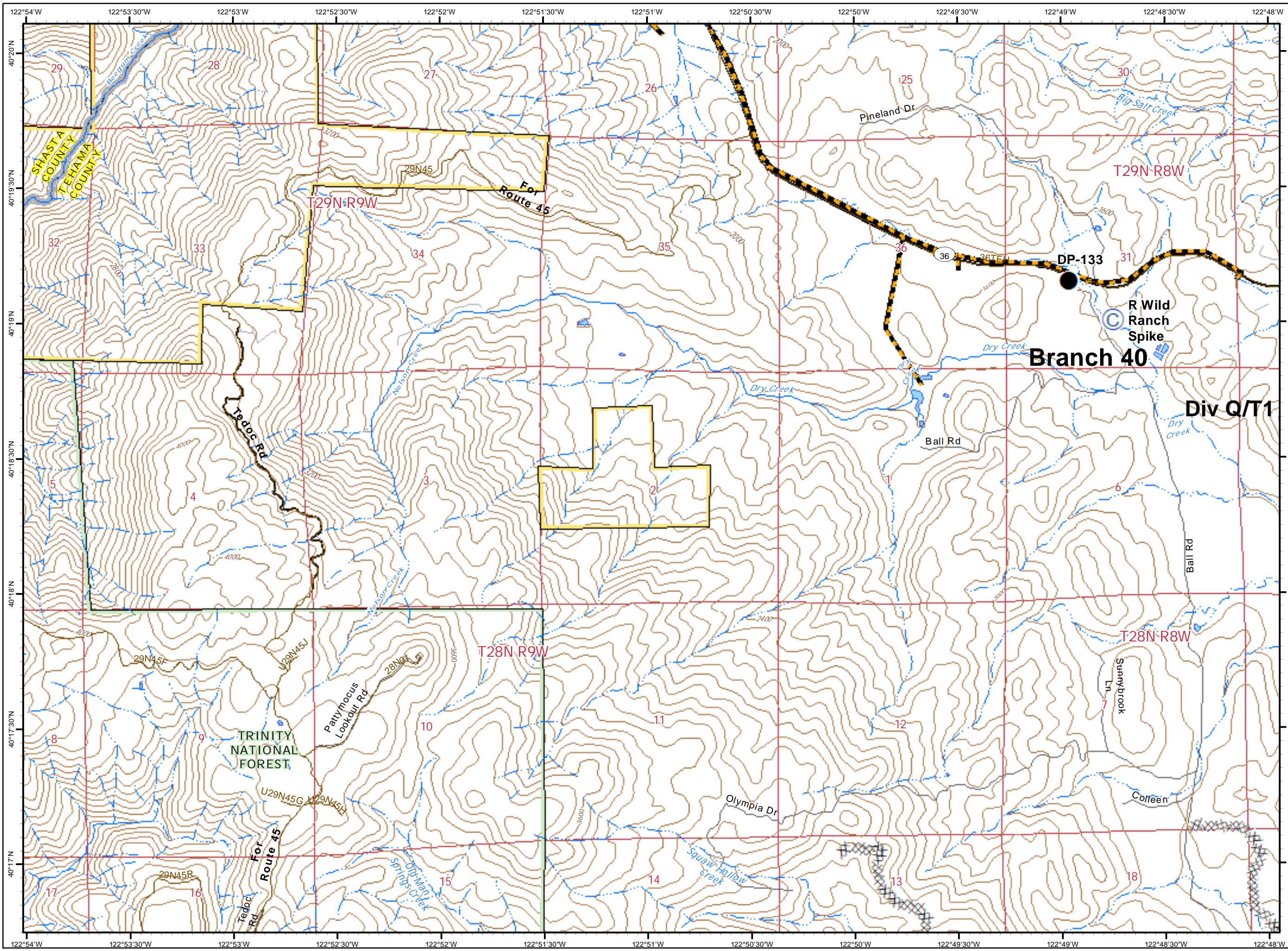


- Drop Point
- Branch Break
- PGE Transmission Line
- PGE Distribution Line
- County or Equivalent
- Bureau of Land Management

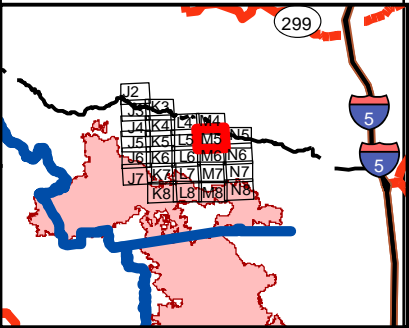


1:24,000





August Complex
North Zone
CA-MNF-000753
September 20, 2020
IAP Map
M5

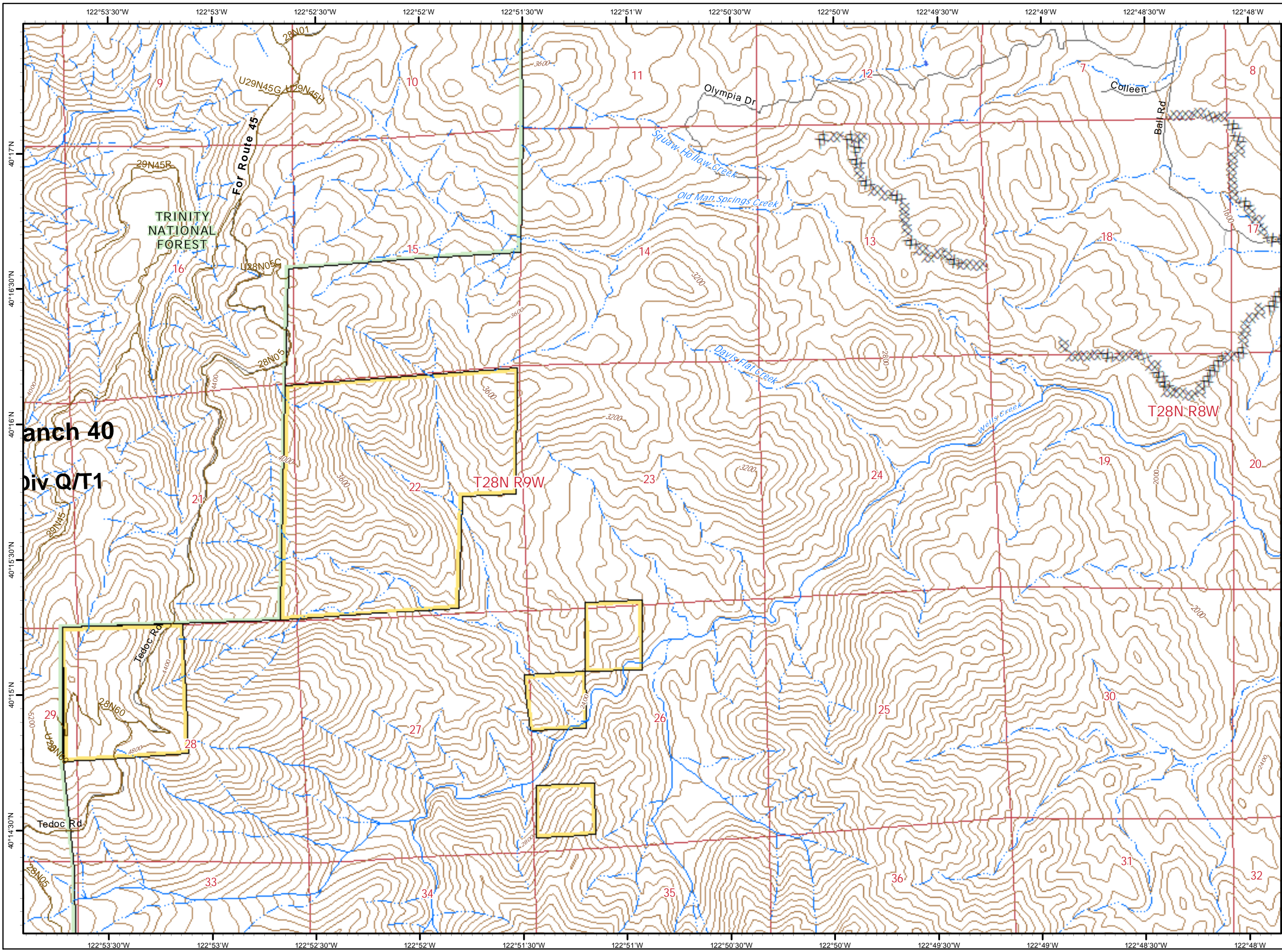


Branch 40
Div Q/T1

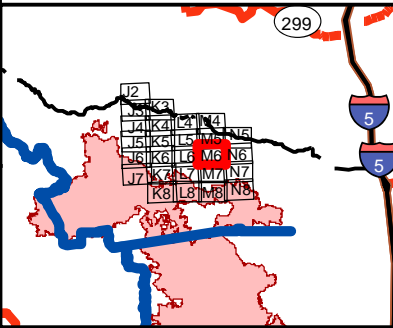
- Camp
- Drop Point
- Completed Dozer Line
- PGE Distribution Line
- County or Equivalent
- Forest Service
- Bureau of Land Management

0 0.25 0.5 Miles



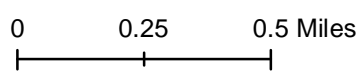


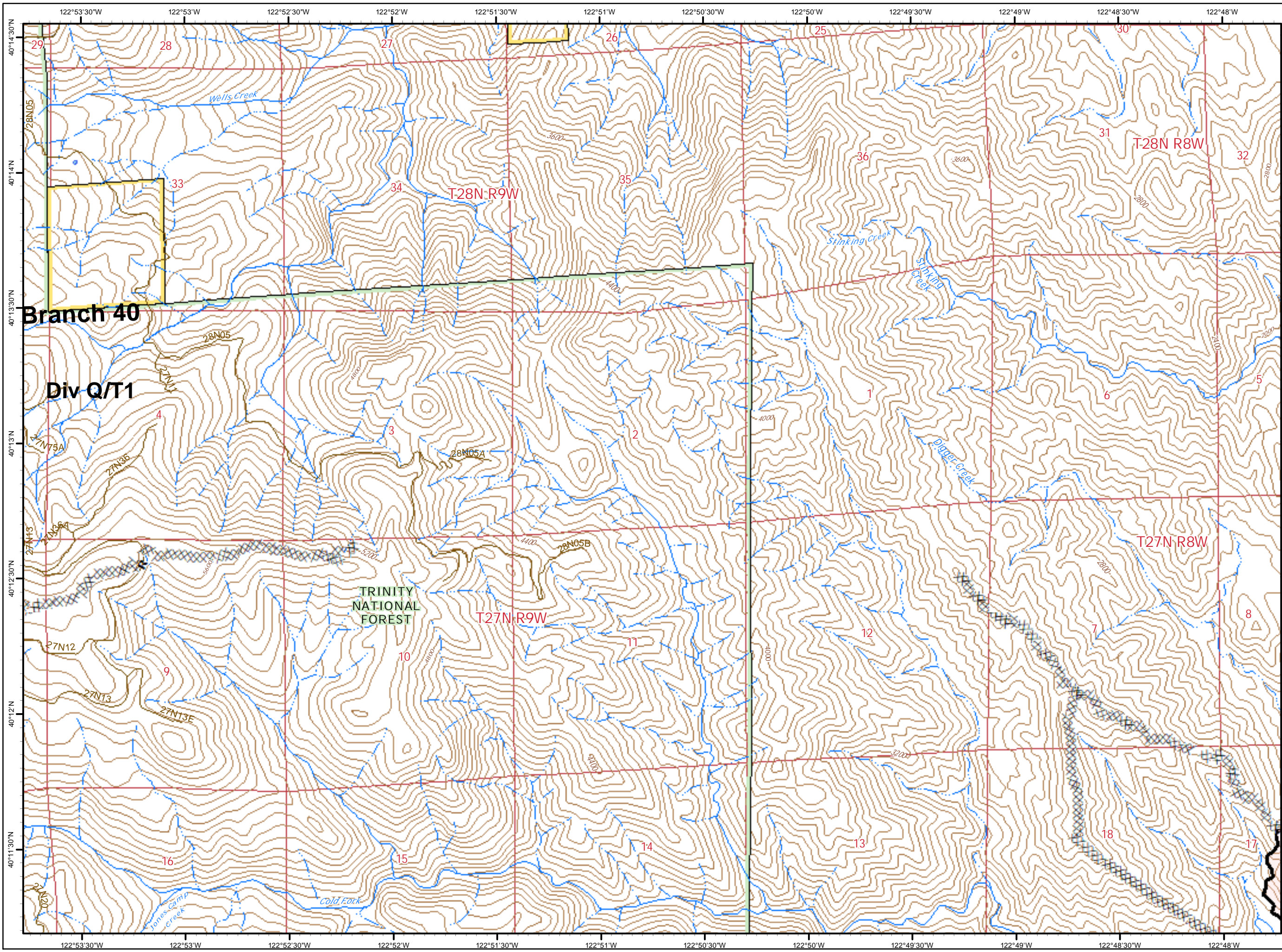
**August Complex
North Zone
CA-MNF-000753
September 20, 2020
IAP Map
M6**



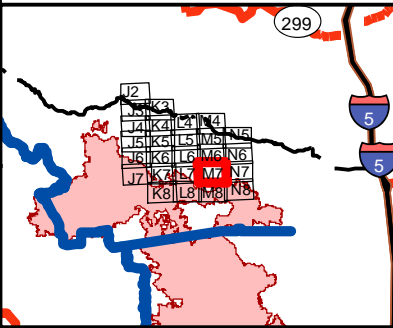
**anch 40
Div Q/T1**

- Completed Dozer Line
- County or Equivalent
- Forest Service
- Bureau of Land Management





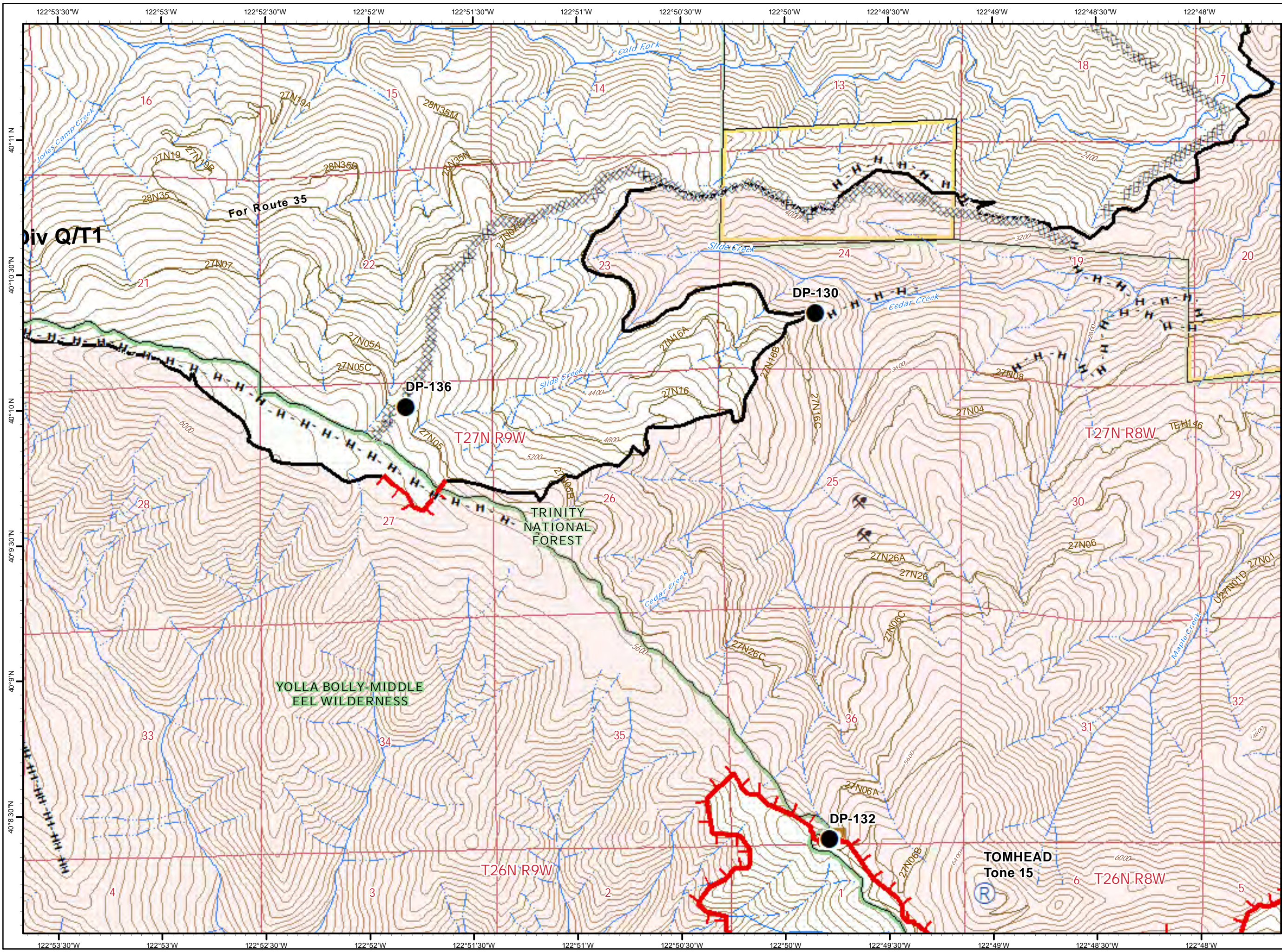
**August Complex
North Zone
CA-MNF-000753
September 20, 2020
IAP Map
M7**



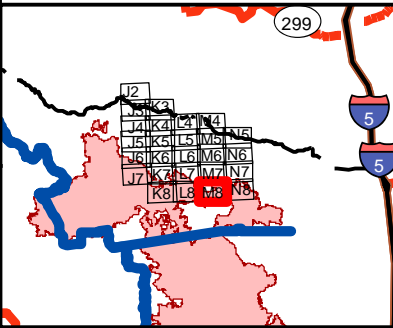
- Contained Line
- Completed Dozer Line
- R - R** Road as Completed Line
- Wildfire Daily Fire Perimeter
- County or Equivalent
- Forest Service
- Bureau of Land Management

0 0.25 0.5 Miles





**August Complex
North Zone
CA-MNF-000753
September 20, 2020
IAP Map
M8**



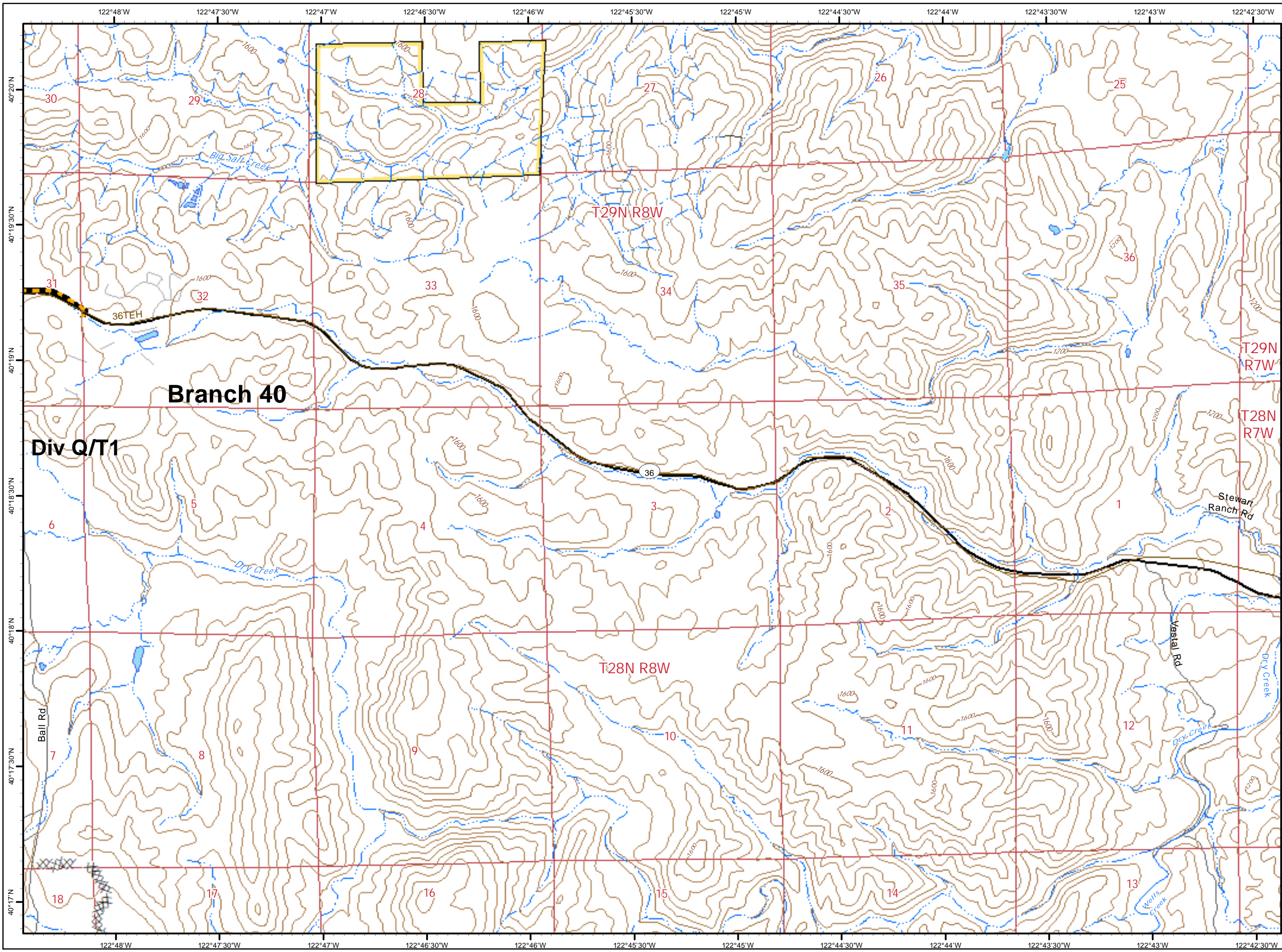
- Drop Point
- Repeater
- Uncontrolled Fire Edge
- Contained Line
- Completed Dozer Line
- H - H Completed Hand Line
- Wildfire Daily Fire Perimeter
- Mines_and_Mineral_R...
- Wilderness_Areas
- County or Equivalent
- Wilderness
- Forest Service
- Bureau of Land Management

0 0.25 0.5 Miles

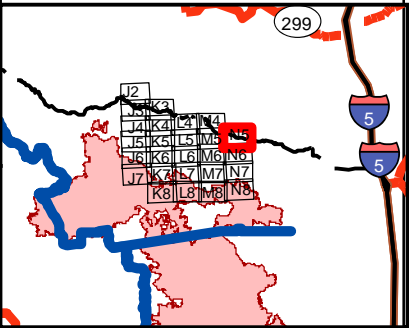


1:24,000





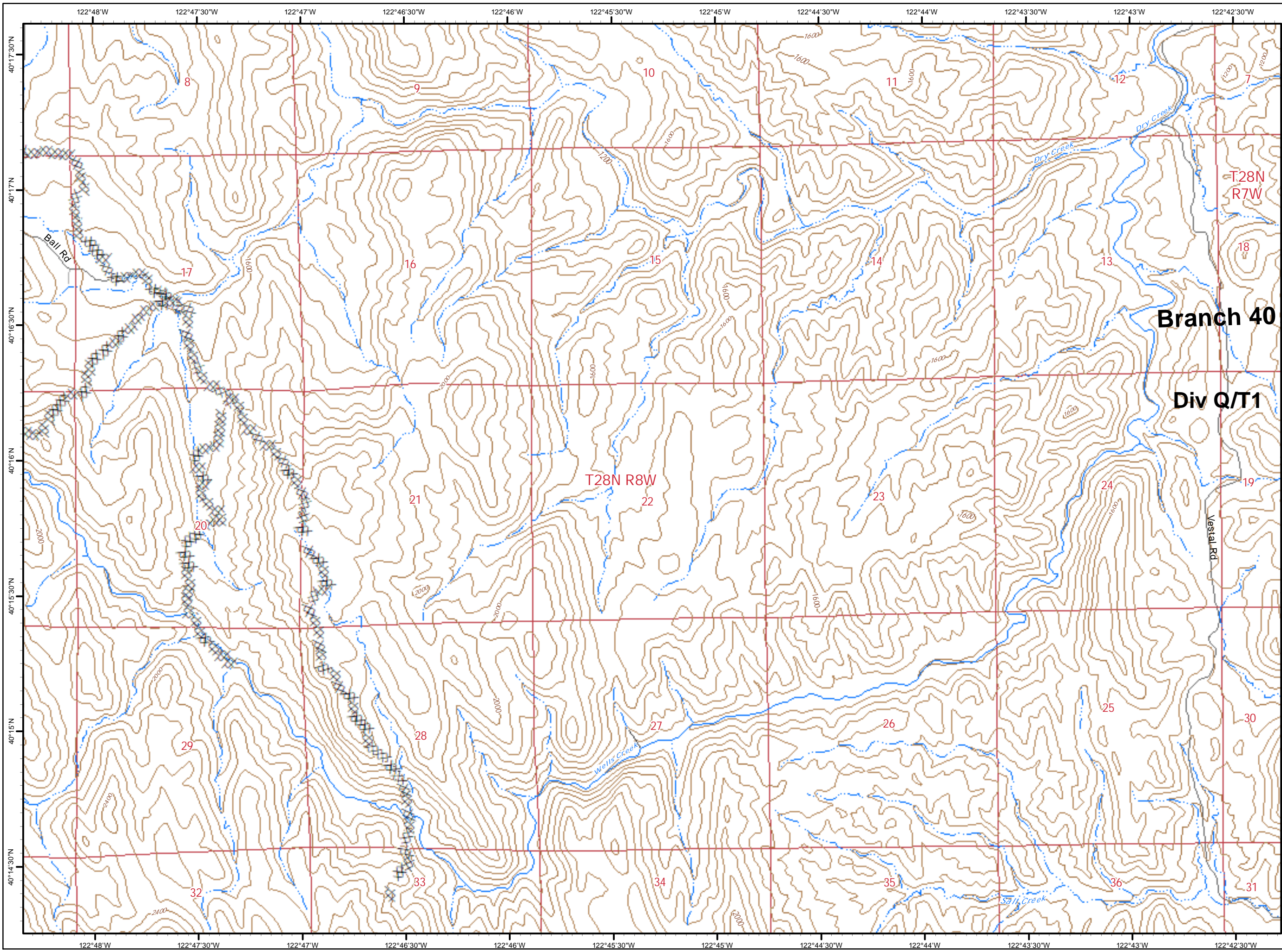
**August Complex
North Zone
CA-MNF-000753
September 20, 2020
IAP Map**
N5



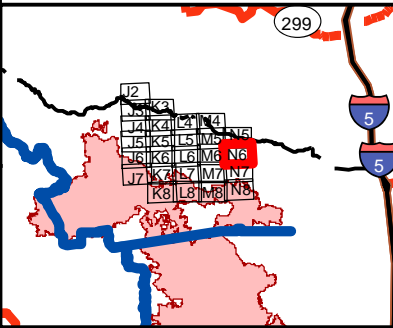
- XXXXX Completed Dozer Line
- PGE Distribution Line
- County or Equivalent
- Bureau of Land Management

0 0.25 0.5 Miles





**August Complex
North Zone
CA-MNF-000753
September 20, 2020
IAP Map
N6**



Branch 40

Div Q/T1

T28N R8W

- Completed Dozer Line
- County or Equivalent

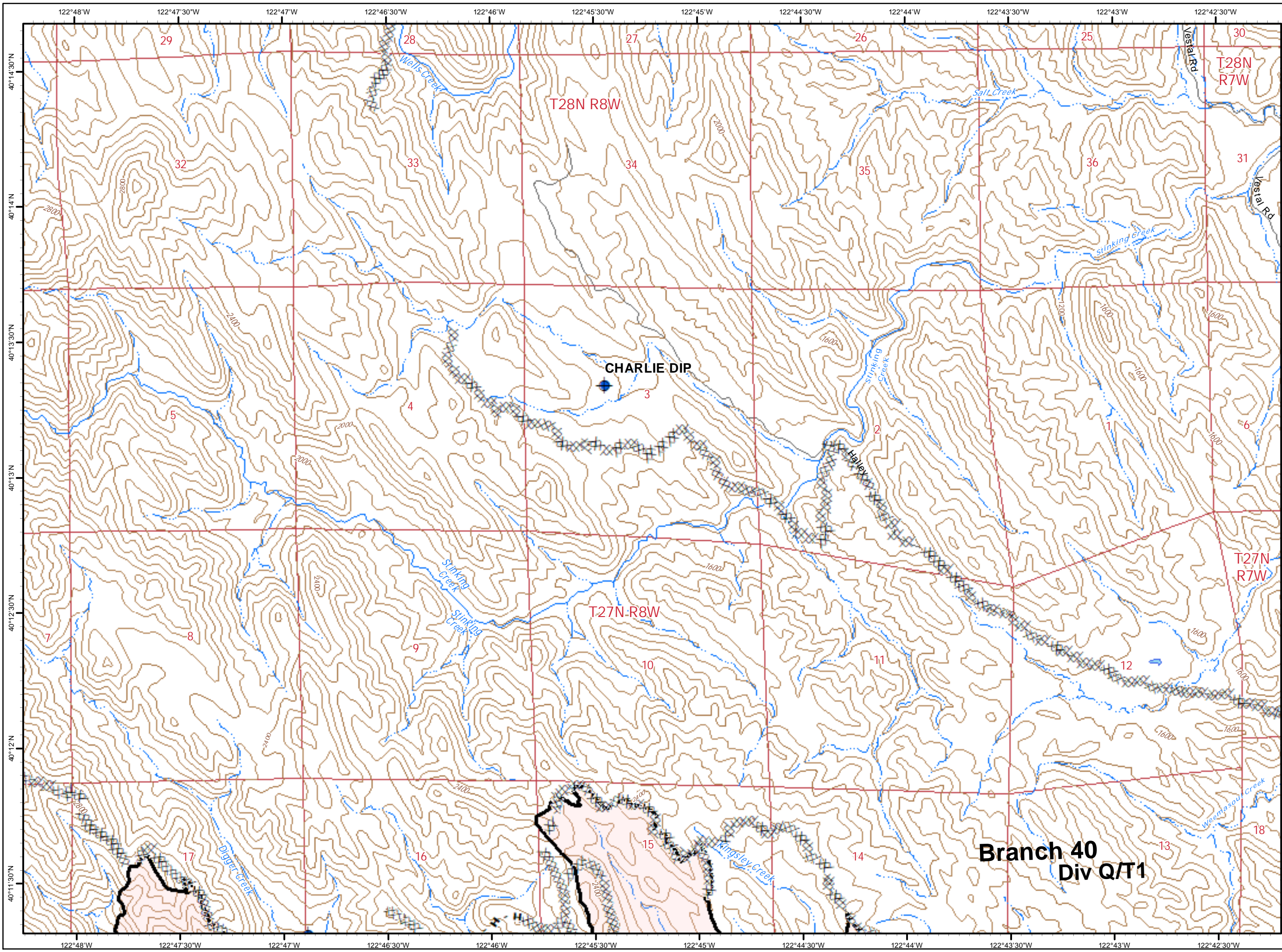
0 0.25 0.5 Miles



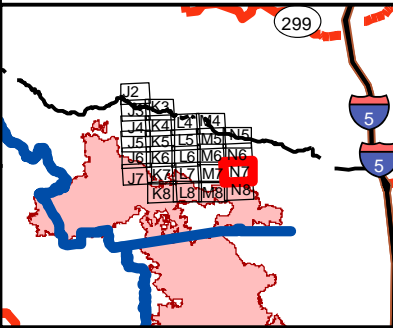
1:24,000



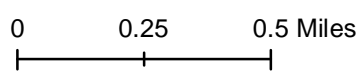
9/19/2020 @ 22:02
NAD83

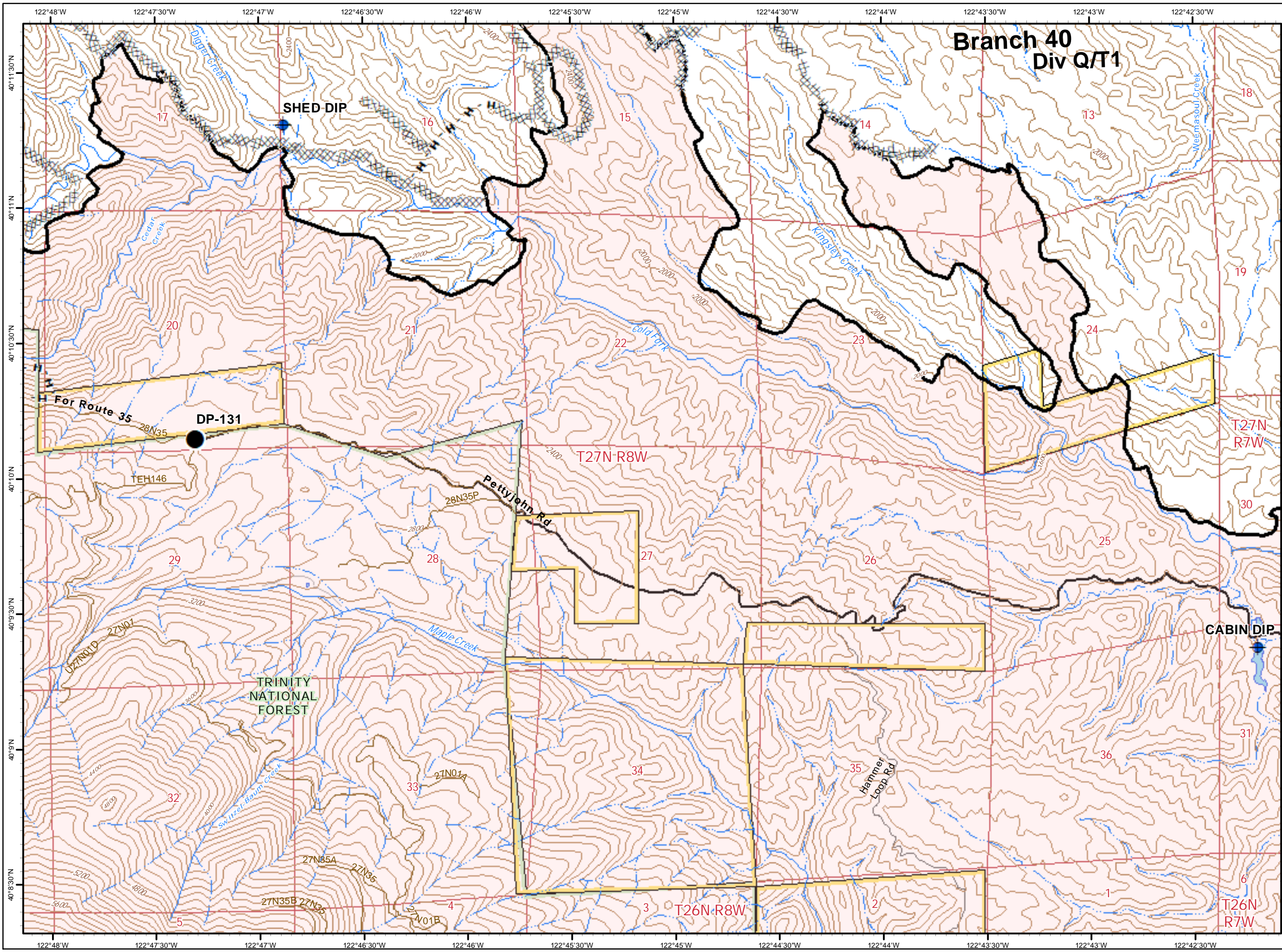


**August Complex
North Zone
CA-MNF-000753
September 20, 2020
IAP Map
N7**



- Dip Site
- Contained Line
- Completed Dozer Line
- Completed Hand Line
- Wildfire Daily Fire Perimeter
- County or Equivalent

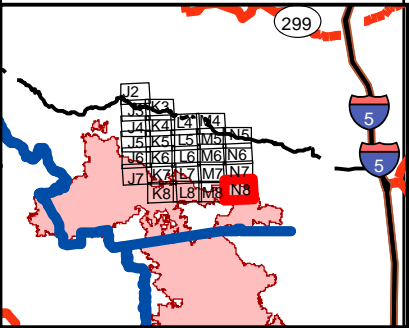




**Branch 40
Div Q/T1**



**August Complex
North Zone
CA-MNF-000753
September 20, 2020
IAP Map
N8**



- Dip Site
- Drop Point
- Contained Line
- Completed Dozer Line
- Completed Hand Line
- Wildfire Daily Fire Perimeter
- County or Equivalent
- Forest Service
- Bureau of Land Management

0 0.25 0.5 Miles



1:24,000



9/19/2020 @ 22:04
NAD83