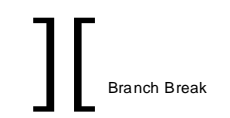
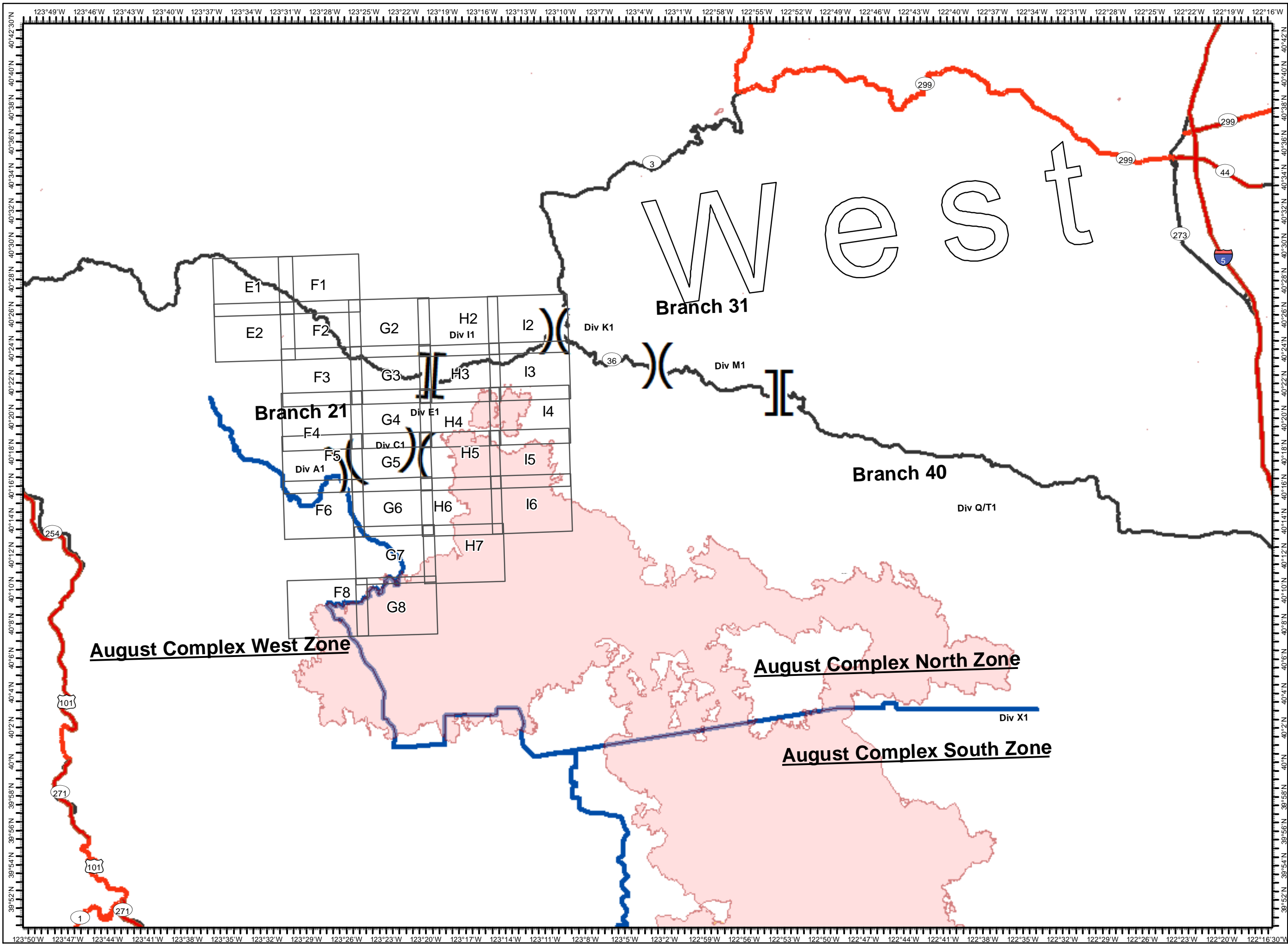




August Complex North Zone

CA-MNF-000753
September 20, 2020
IAP Map

West Index



Wildfire Daily Fire Perimeter

Evacuation Area

ZoneBreak

0 3 6 Miles

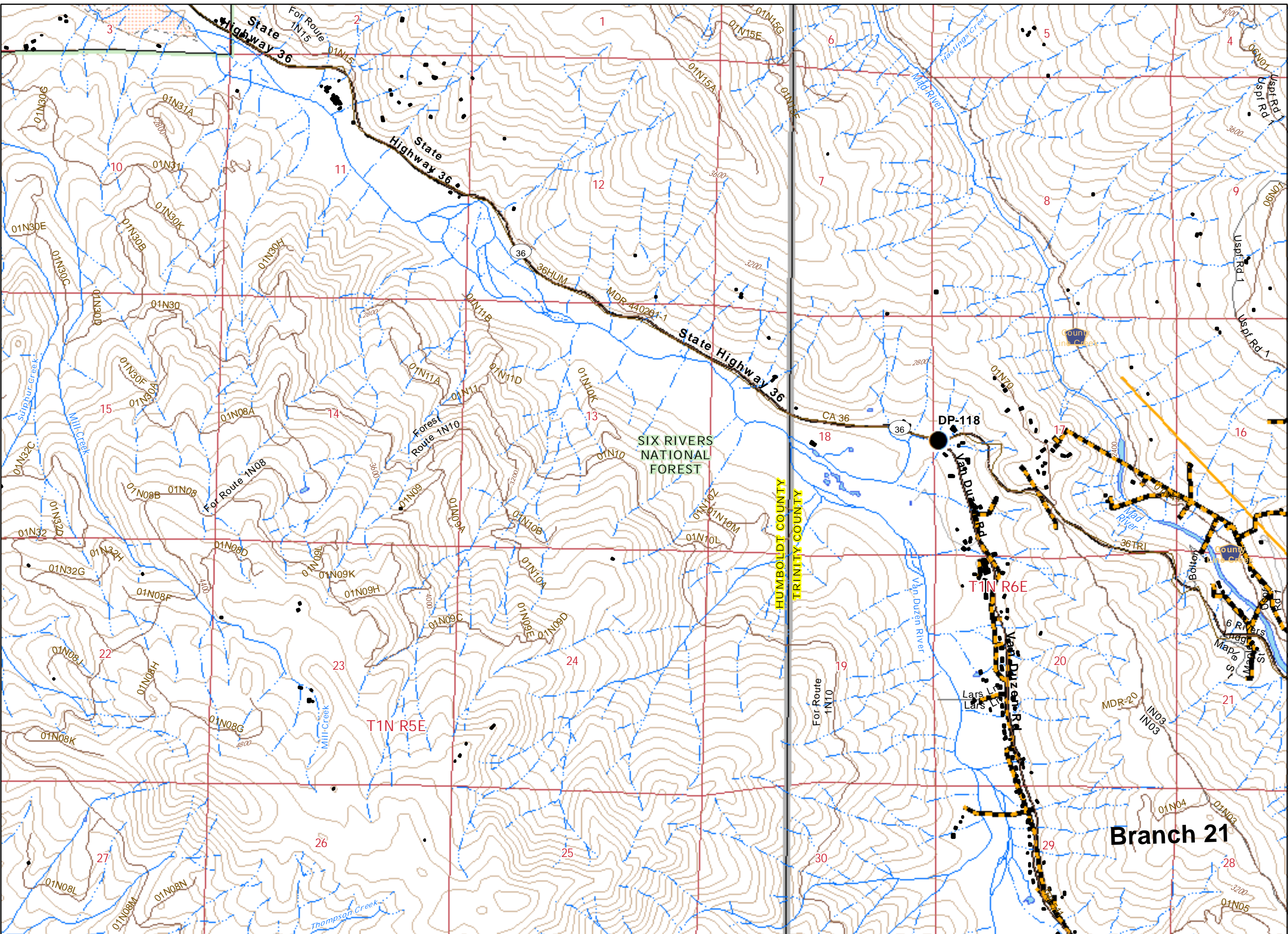
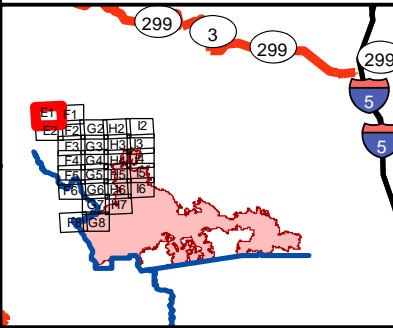


1:375,000





**August Complex
North Zone
CA-MNF-000753
September 20, 2020
IAP Map
E1**

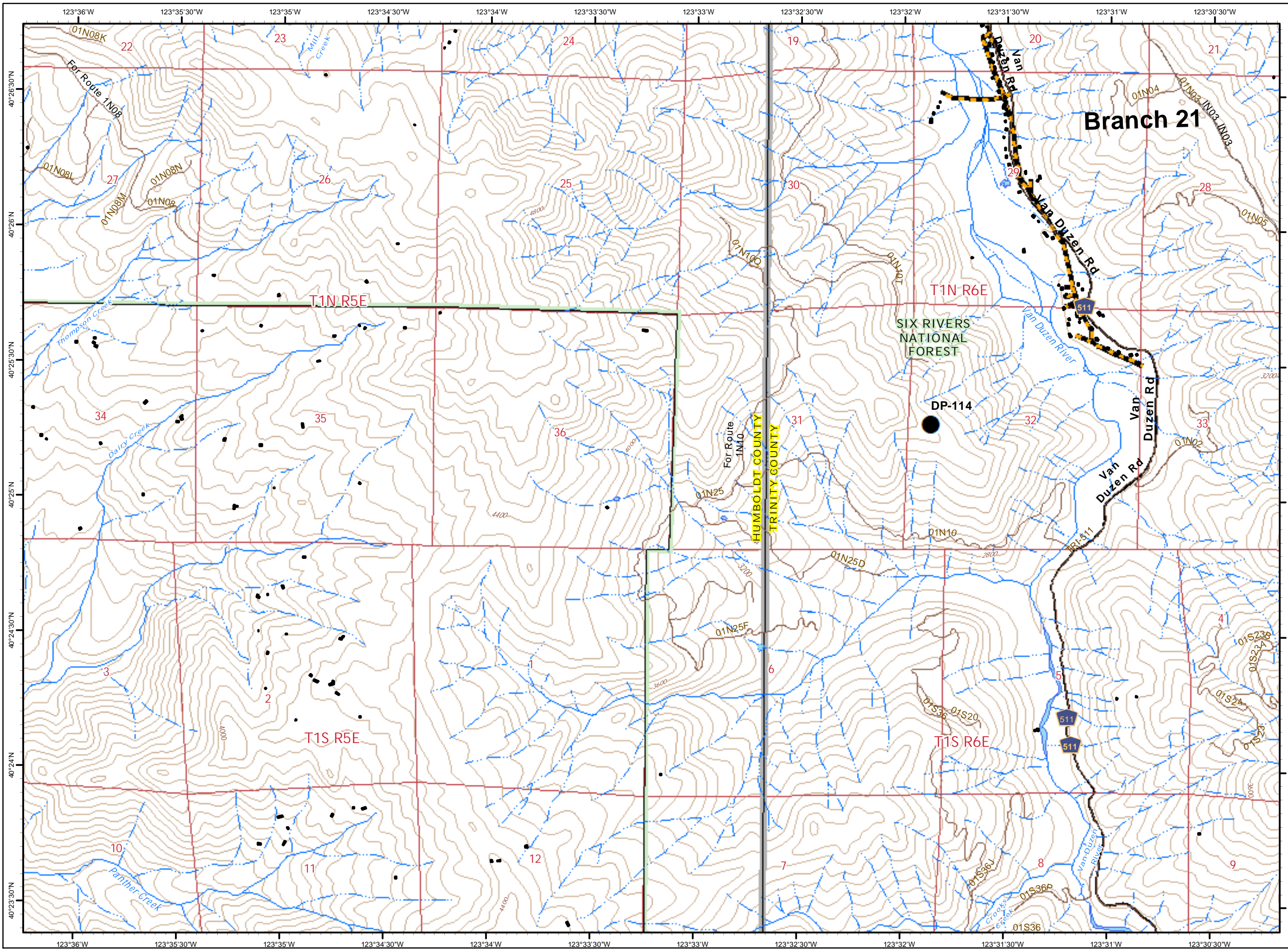


- Drop Point
- Building
- PGE Transmission Line
- PGE Distribution Line
- County or Equivalent
- Forest Service

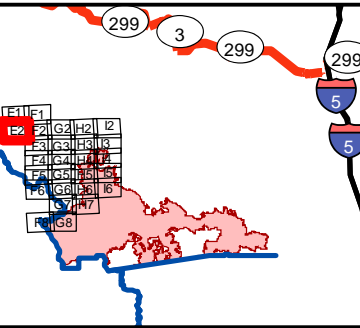
0 0.25 0.5 Miles



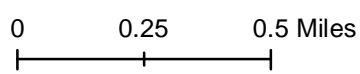
1:24,000



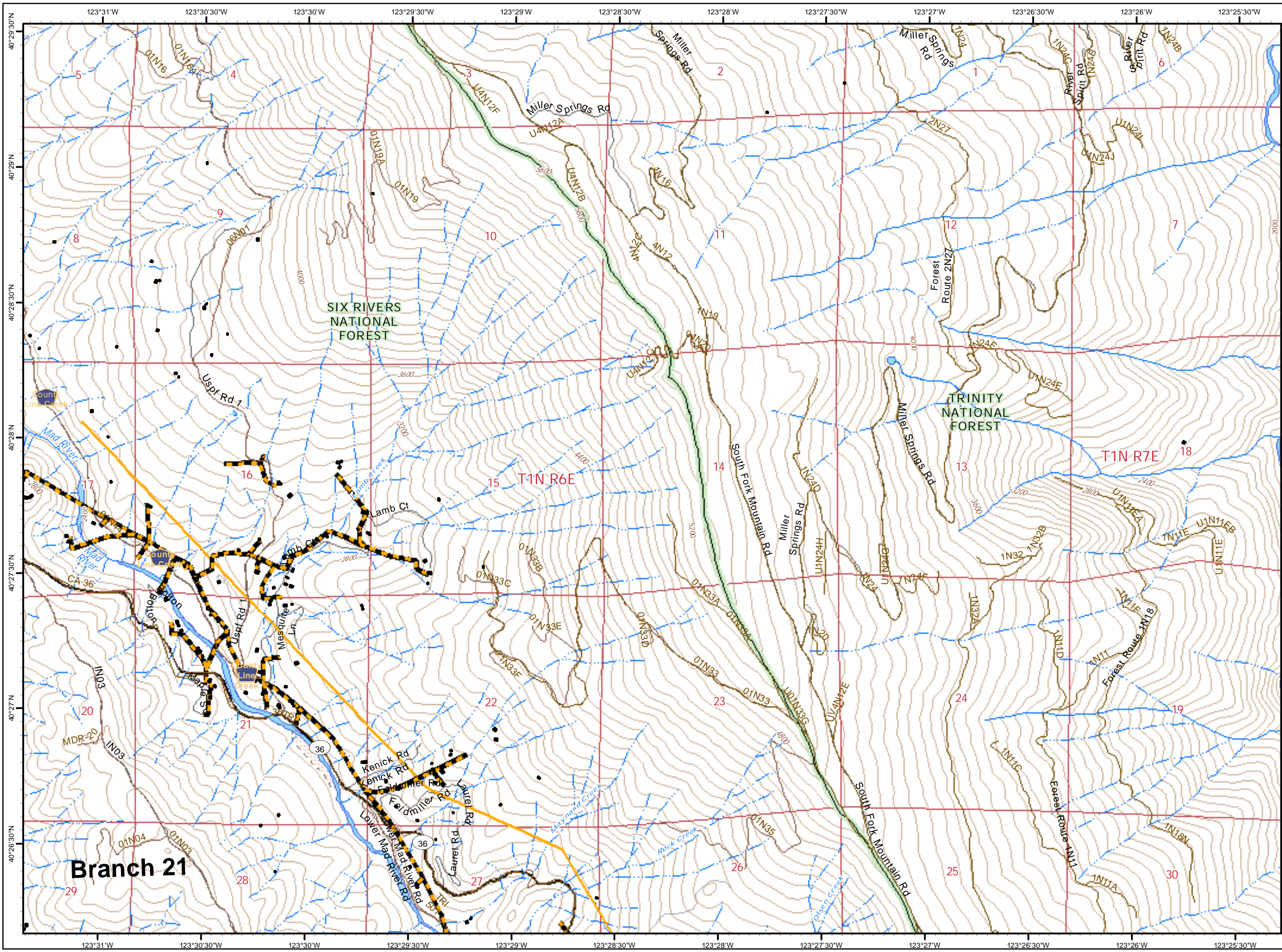
August Complex
North Zone
CA-MNF-000753
September 20, 2020
IAP Map
E2



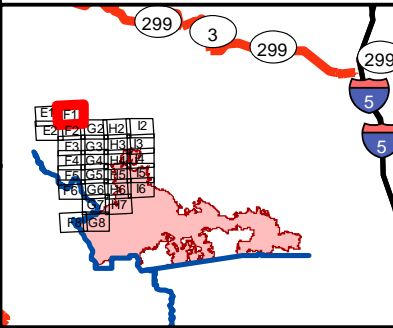
- Drop Point
- Building
- PGE Distribution Line
- County or Equivalent
- Forest Service



9/19/2020 @ 21:05
 NAD83



August Complex
North Zone
CA-MNF-000753
September 20, 2020
IAP Map
F1



- Building
- PGE Transmission Line
- PGE Distribution Line
- County or Equivalent
- Forest Service

0 0.25 0.5 Miles



1:24,000

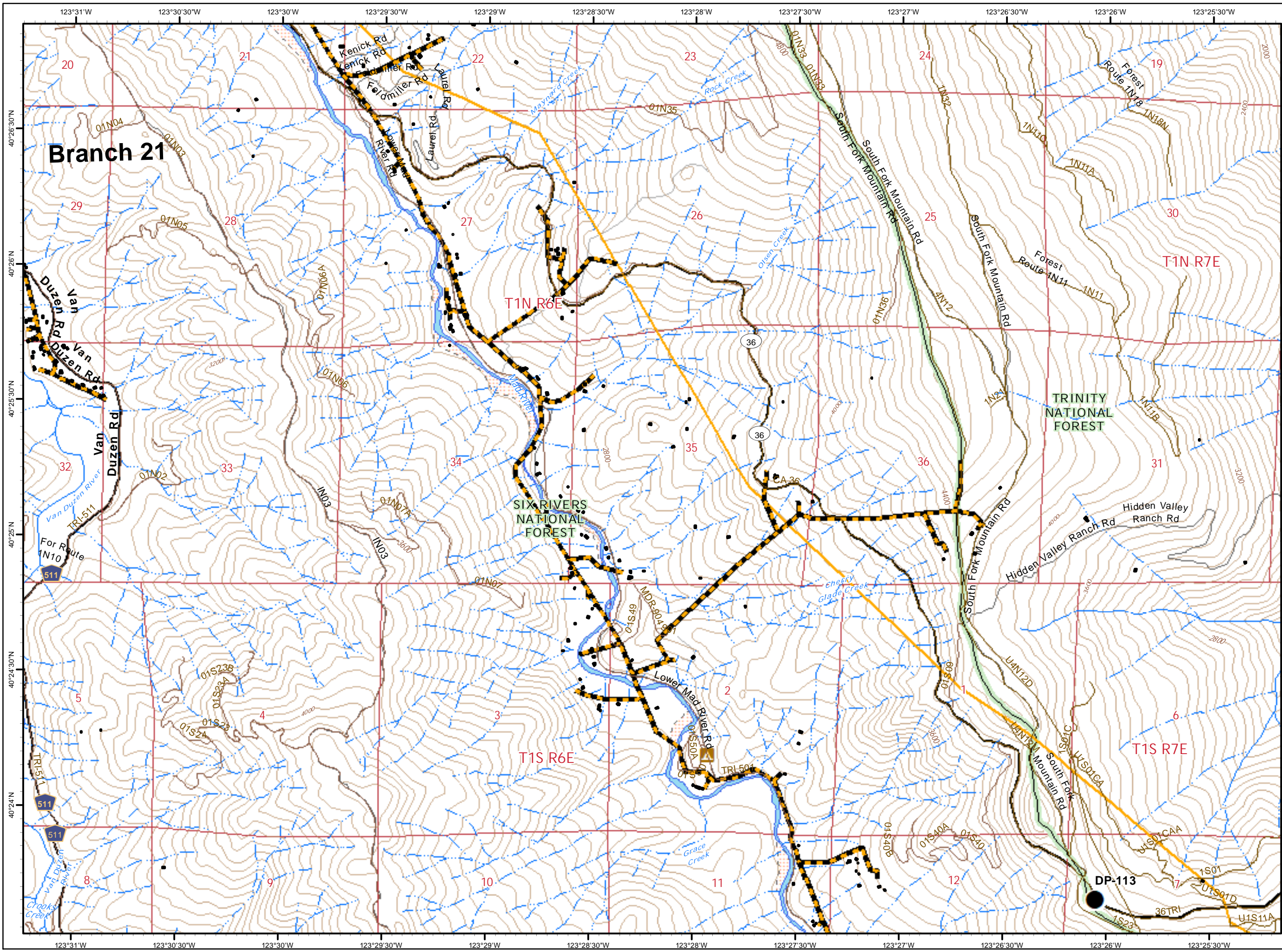


9/19/2020 @ 21:06
 NAD83

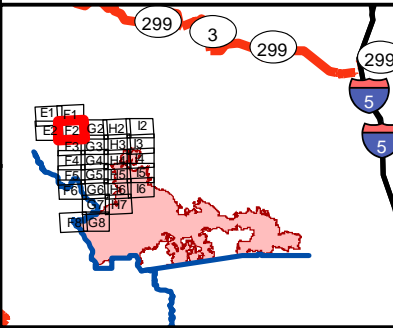
Branch 21

T1N R6E

T1N R7E



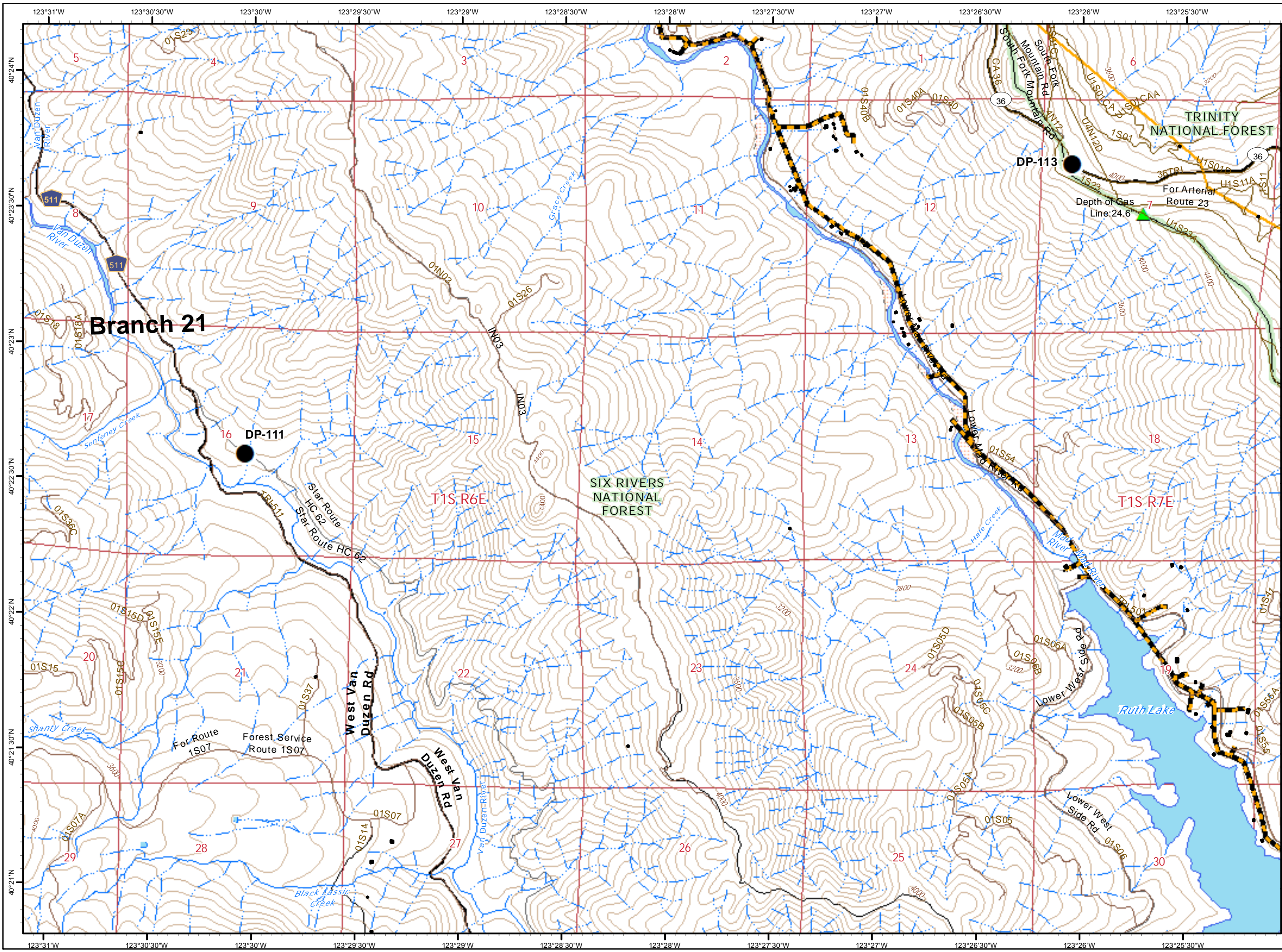
**August Complex
North Zone
CA-MNF-000753
September 20, 2020
IAP Map
F2**



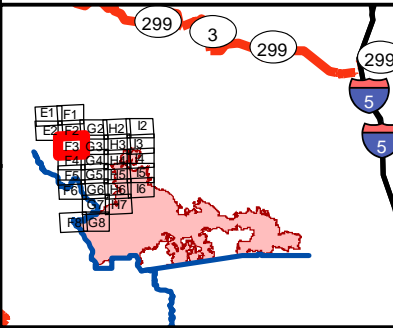
- Drop Point
- Building
- PGE Transmission Line
- PGE Distribution Line
- County or Equivalent
- Forest Service

0 0.25 0.5 Miles

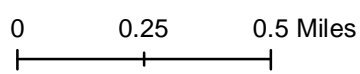


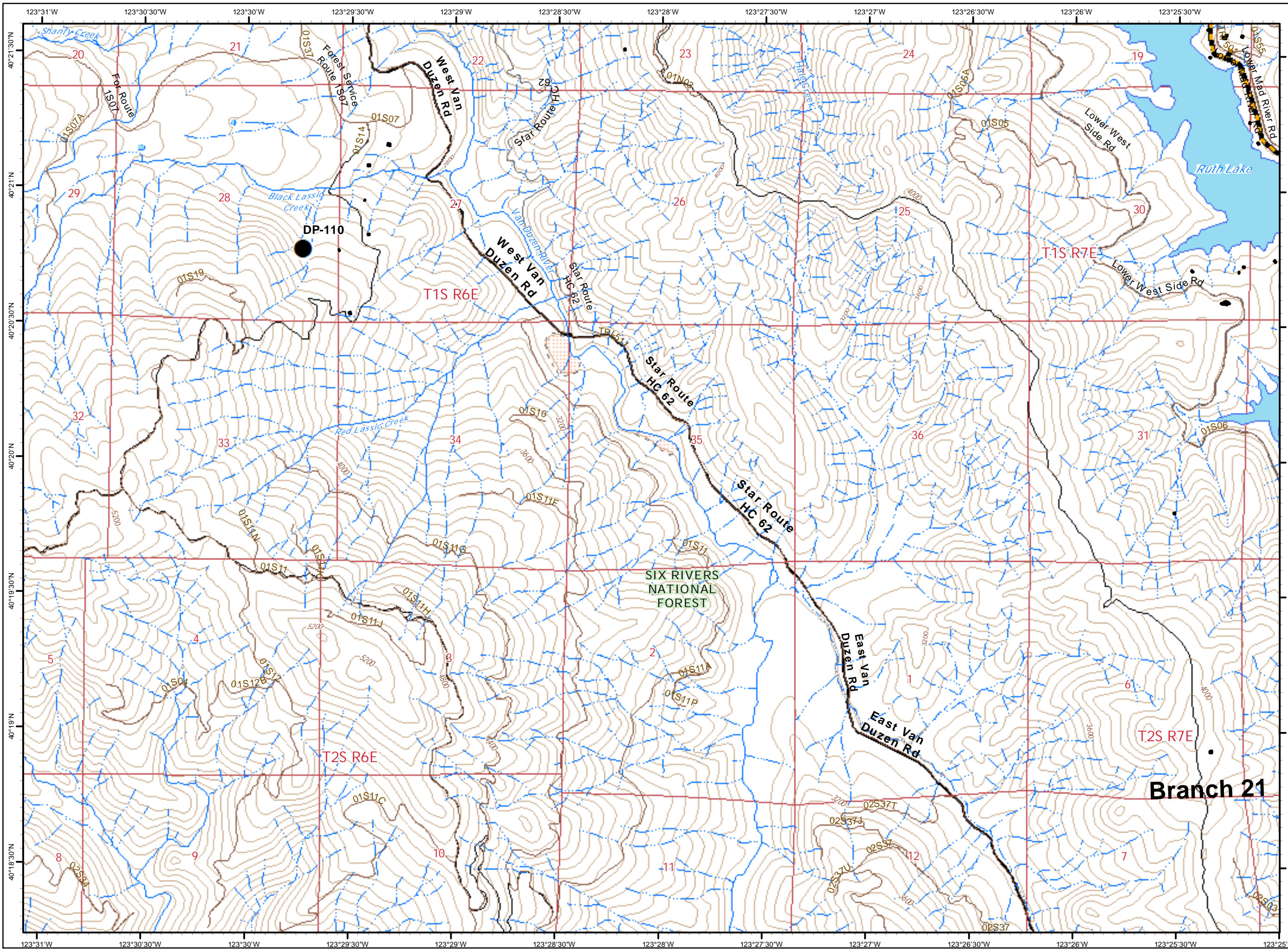


**August Complex
North Zone
CA-MNF-000753
September 20, 2020
IAP Map
F3**

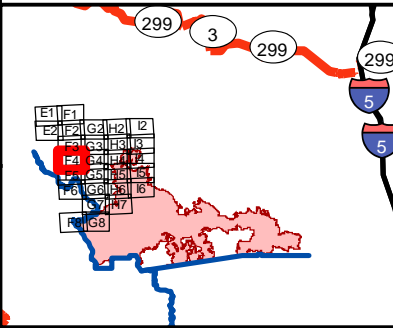


- Drop Point
- Building
- Dozer Avoidance Points
- PGE Transmission Line
- PGE Distribution Line
- County or Equivalent
- Forest Service





August Complex
North Zone
CA-MNF-000753
September 20, 2020
IAP Map
F4



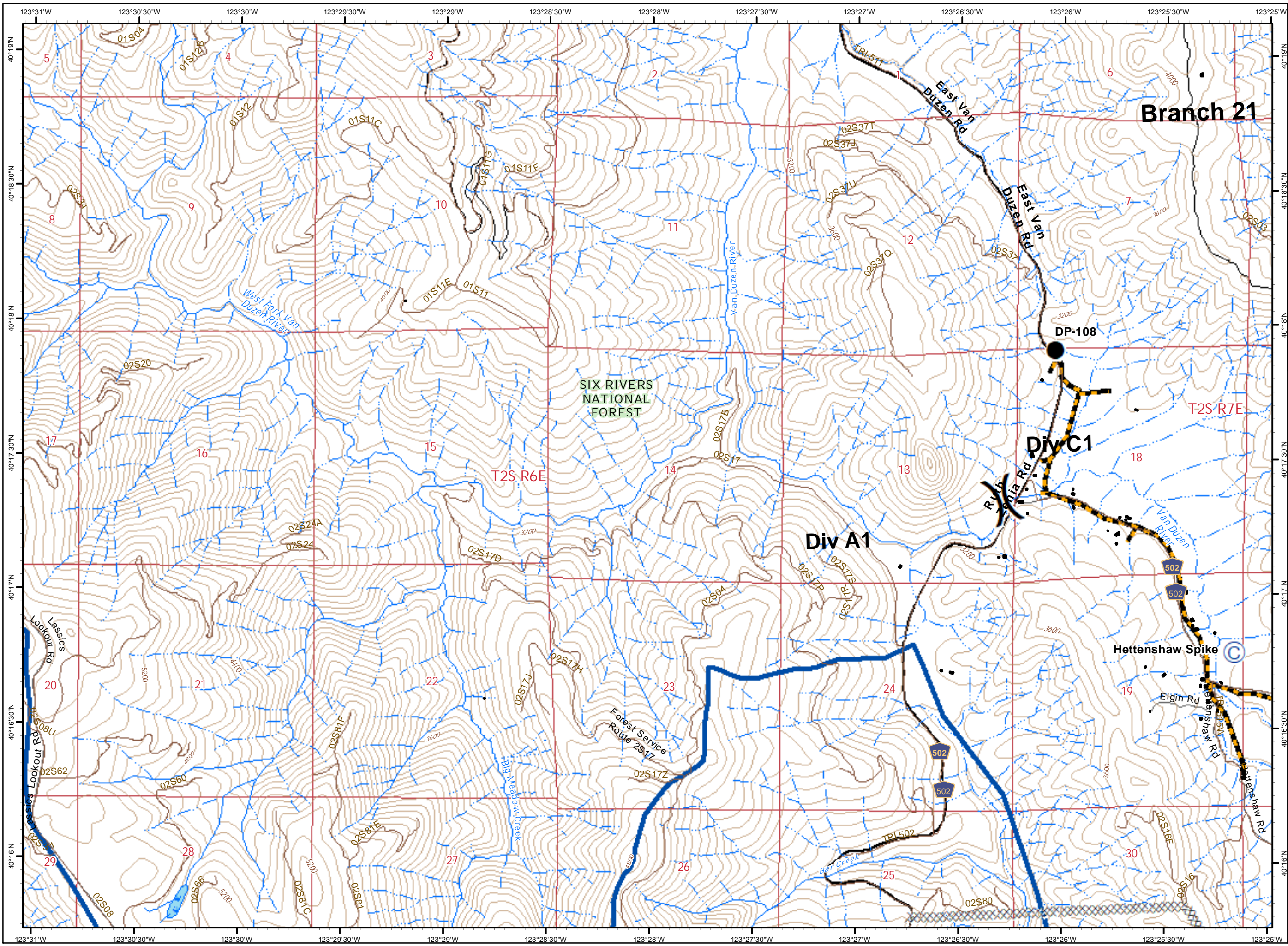
- Drop Point
- Building
- PGE Distribution Line
- County or Equivalent
- Forest Service

0 0.25 0.5 Miles

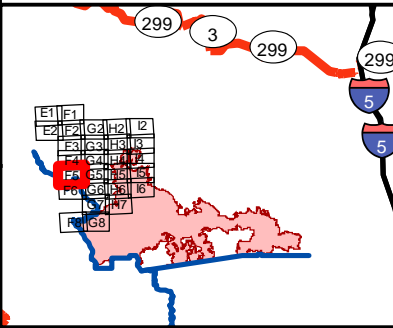


1:24,000






August Complex
North Zone
CA-MNF-000753
September 20, 2020
IAP Map
F5



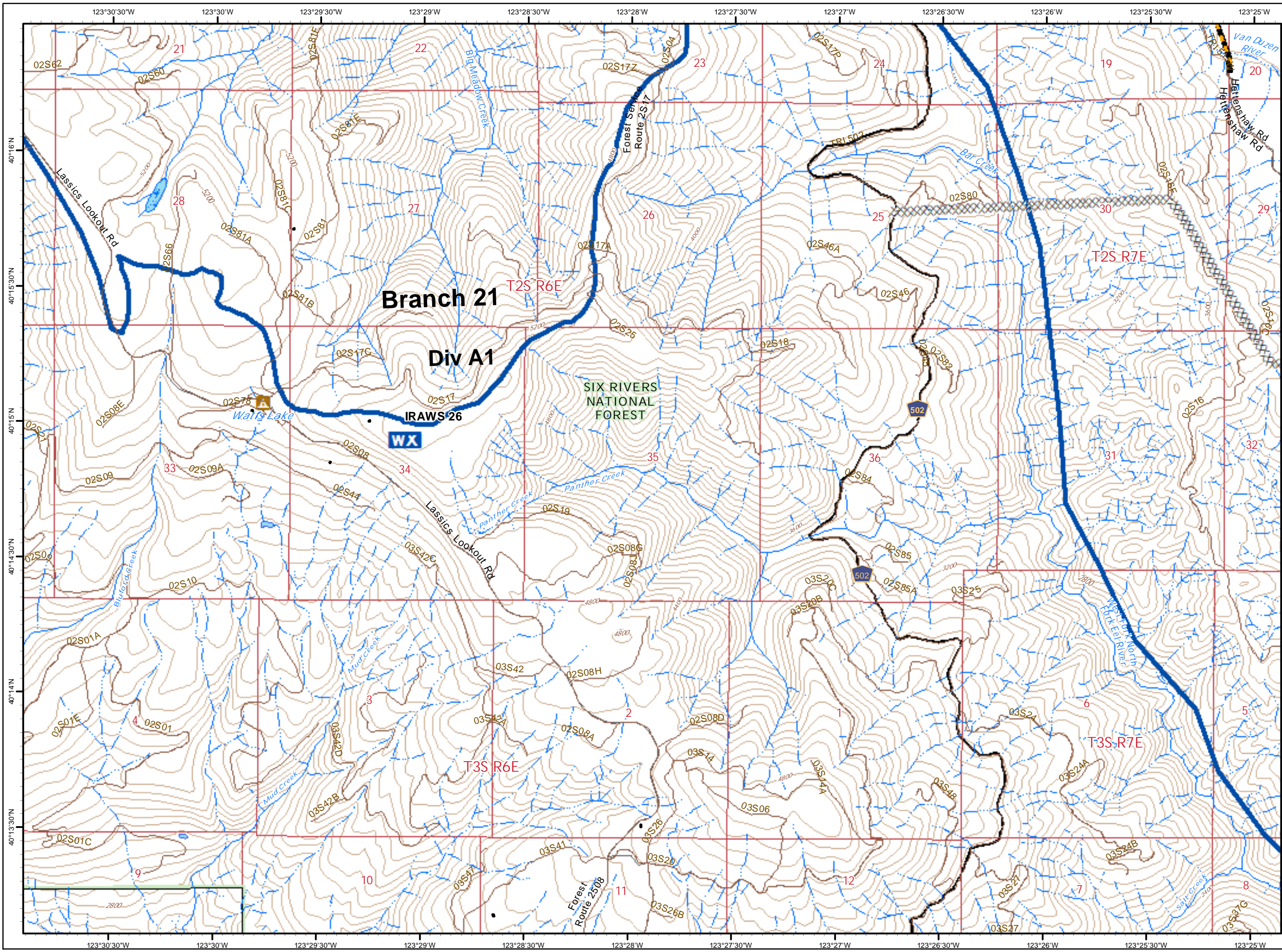
- Camp
- Drop Point
- Division Break

- Completed Dozer Line
- Building
- PGE Distribution Line
- Zone Break
- County or Equivalent
- Forest Service

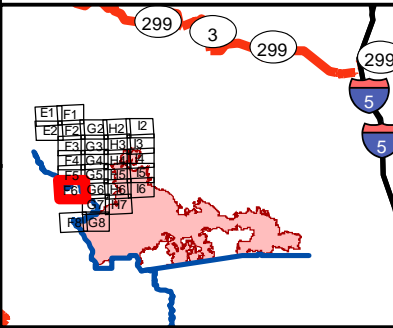


1:24,000




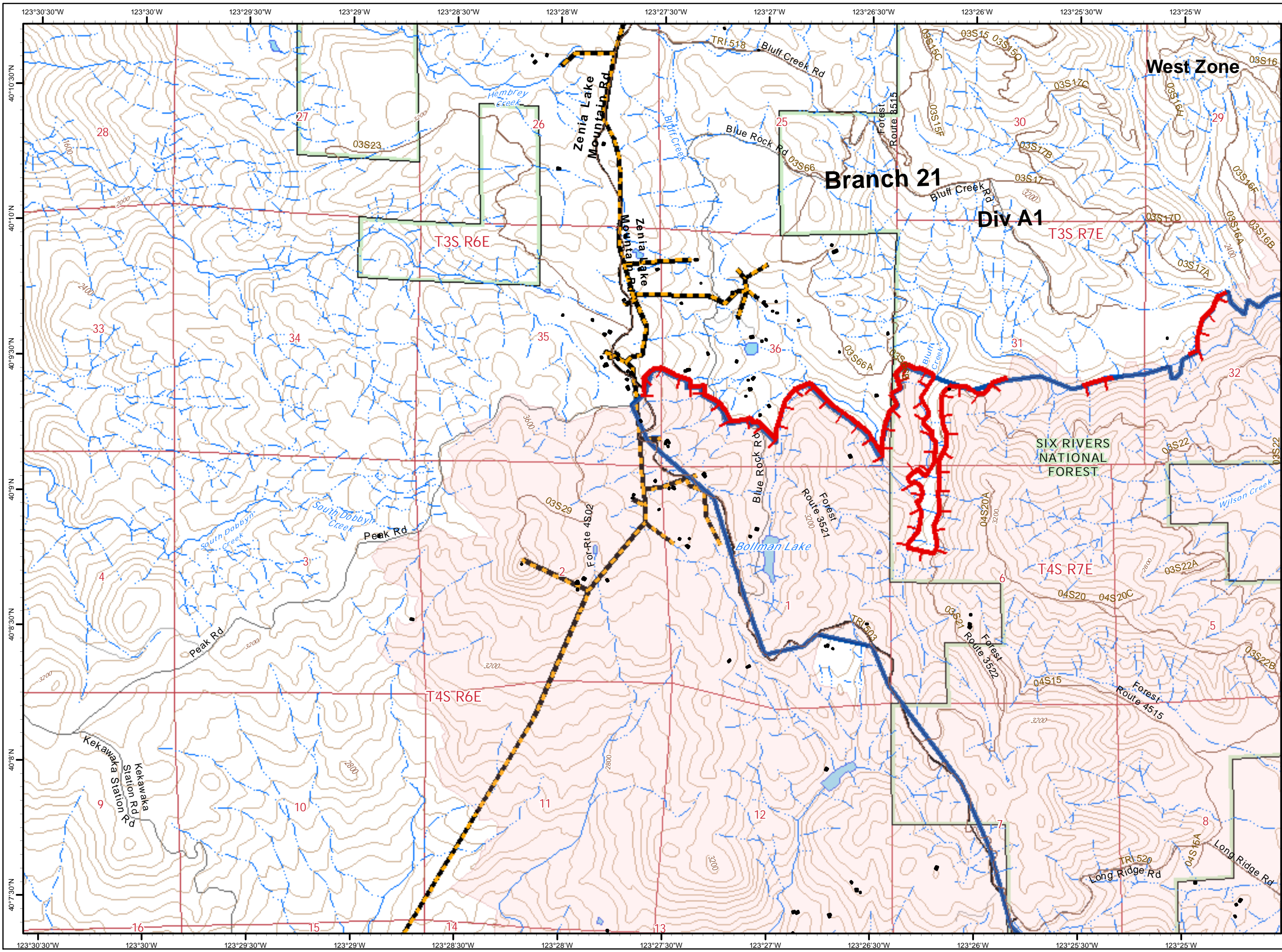


**August Complex
North Zone
CA-MNF-000753
September 20, 2020
IAP Map
F6**

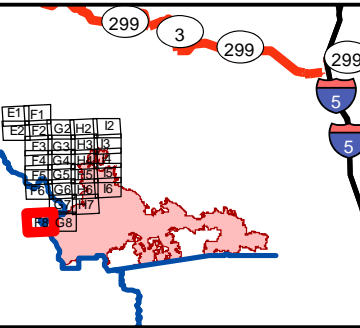


- WX** Mobile Weather Unit
- XXXXX Completed Dozer Line
- Building
- PGE Distribution Line
- ZoneBreak
- ▭ County or Equivalent
- ▭ Forest Service





**August Complex
North Zone
CA-MNF-000753
September 20, 2020
IAP Map
F8**



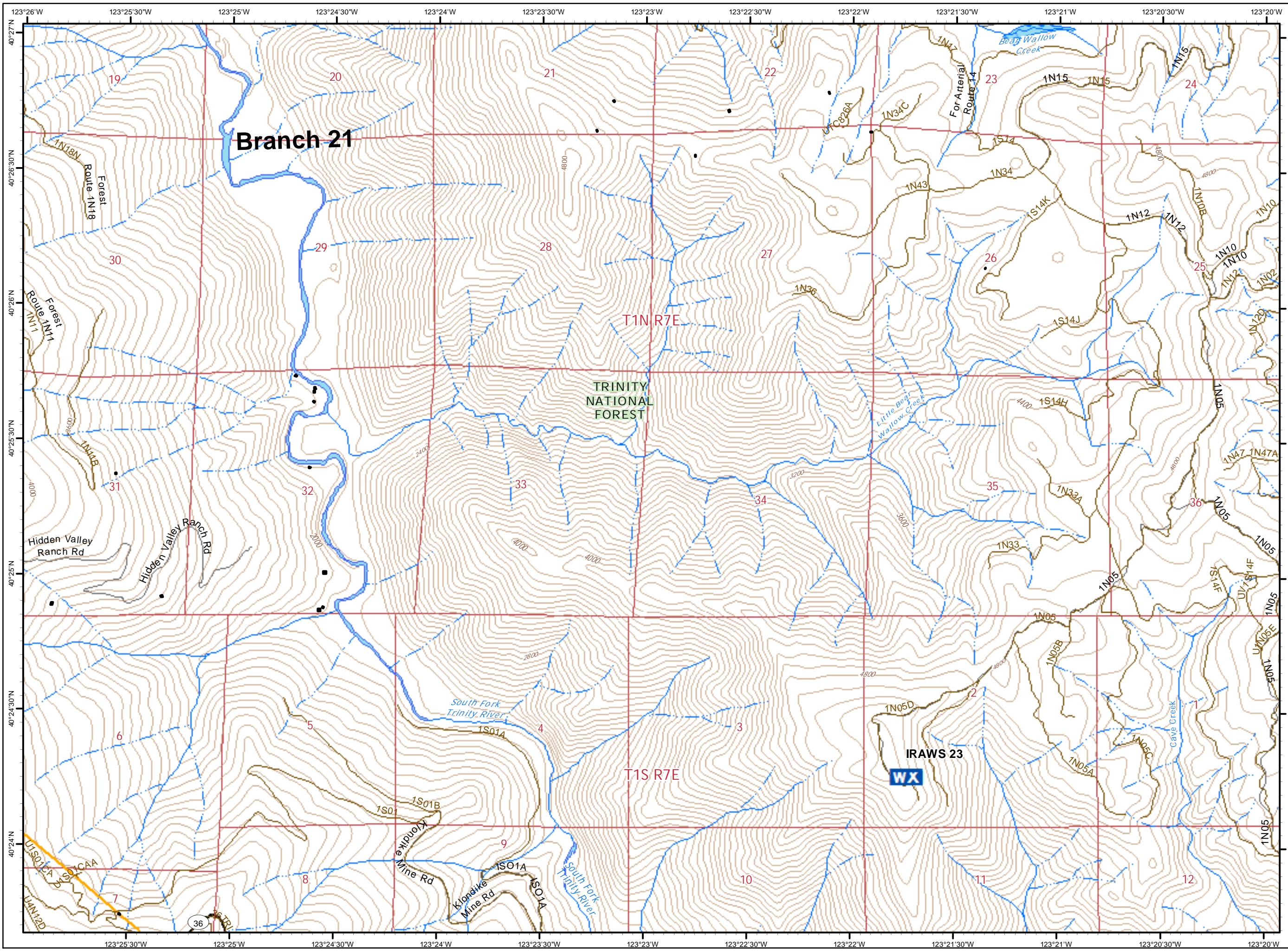
- Uncontrolled Fire Edge
- Wildfire Daily Fire Perimeter
- Building
- PGE Distribution Line
- ZoneBreak
- County or Equivalent
- Forest Service

0 0.25 0.5 Miles

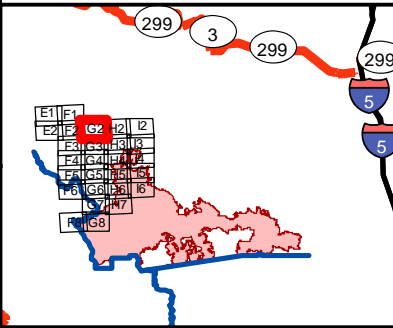


1:24,000





**August Complex
North Zone
CA-MNF-000753
September 20, 2020
IAP Map
G2**



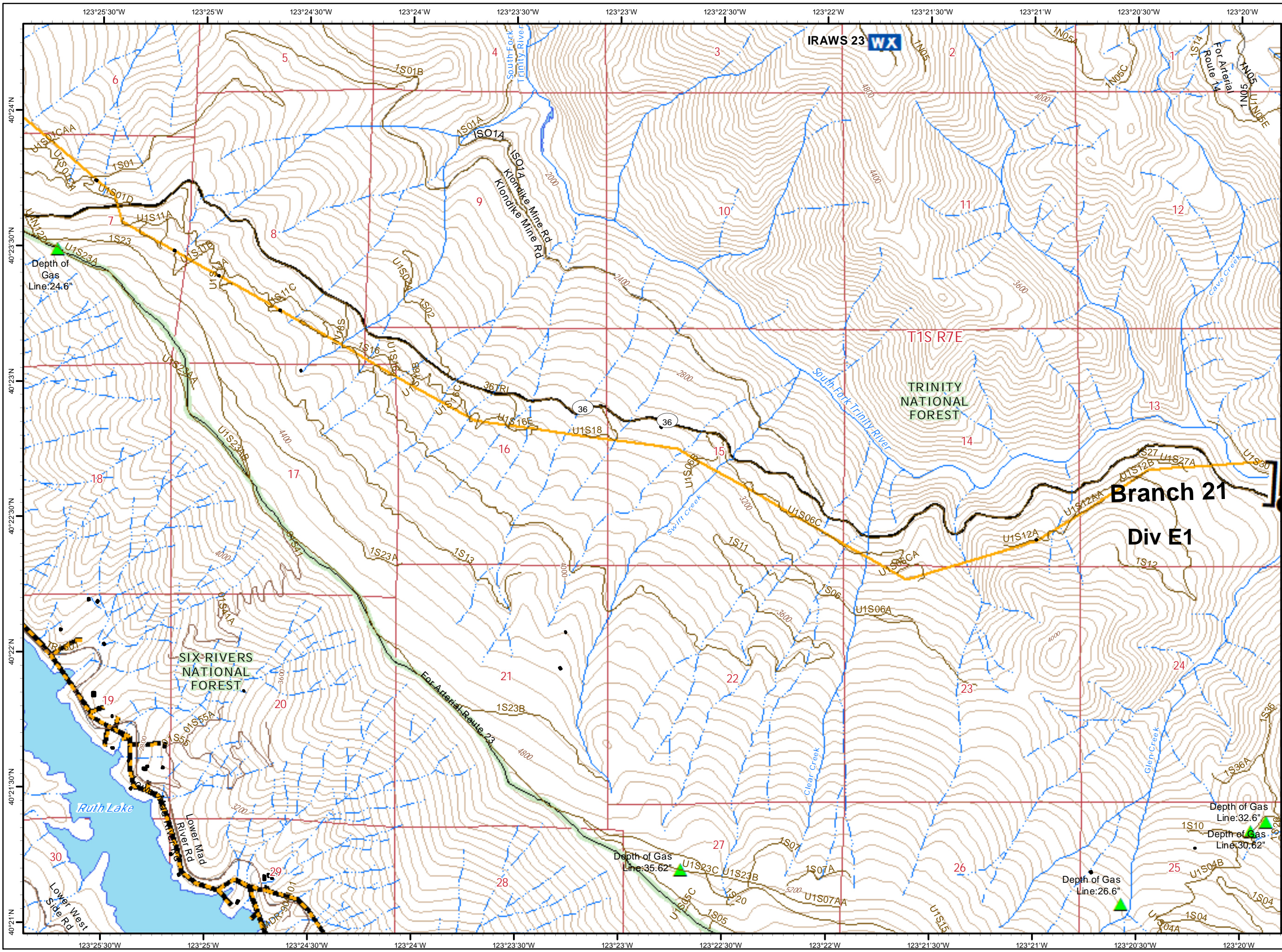
- WX Mobile Weather Unit
- Building
- PGE Transmission Line
- County or Equivalent
- Forest Service

0 0.25 0.5 Miles

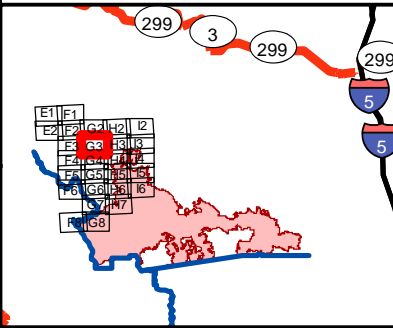


1:24,000





**August Complex
North Zone
CA-MNF-000753
September 20, 2020
IAP Map
G3**



- Drop Point
- Mobile Weather Unit
- Branch Break
- Building
- Dozer Avoidance Points
- PGE Transmission Line
- PGE Distribution Line
- County or Equivalent
- Forest Service

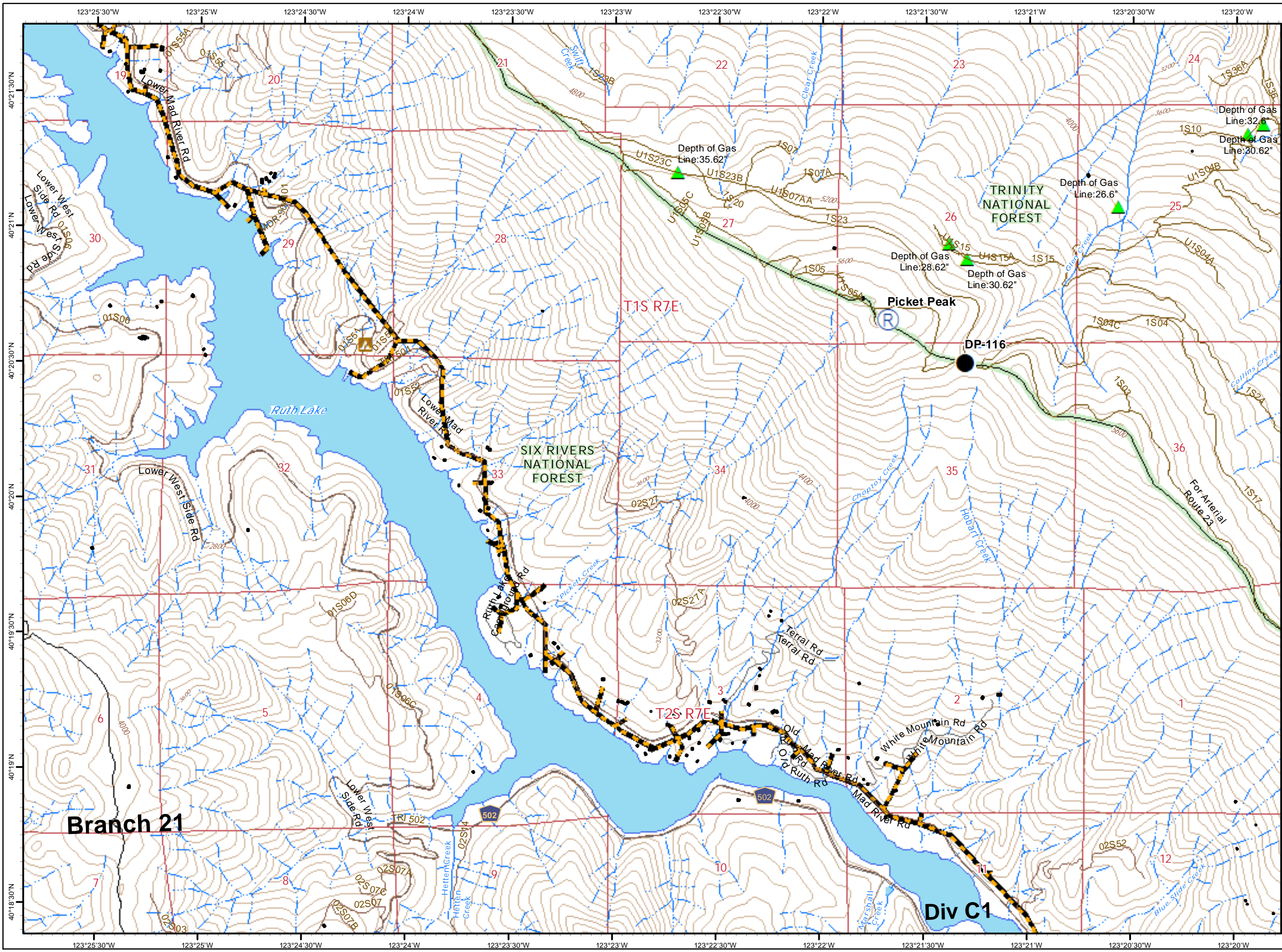
0 0.25 0.5 Miles



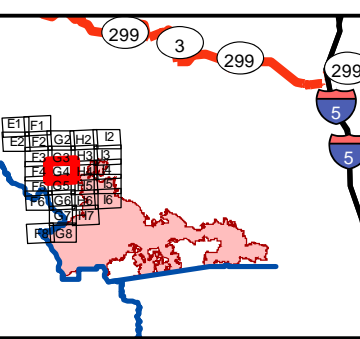
1:24,000



9/19/2020 @ 21:26
NAD83



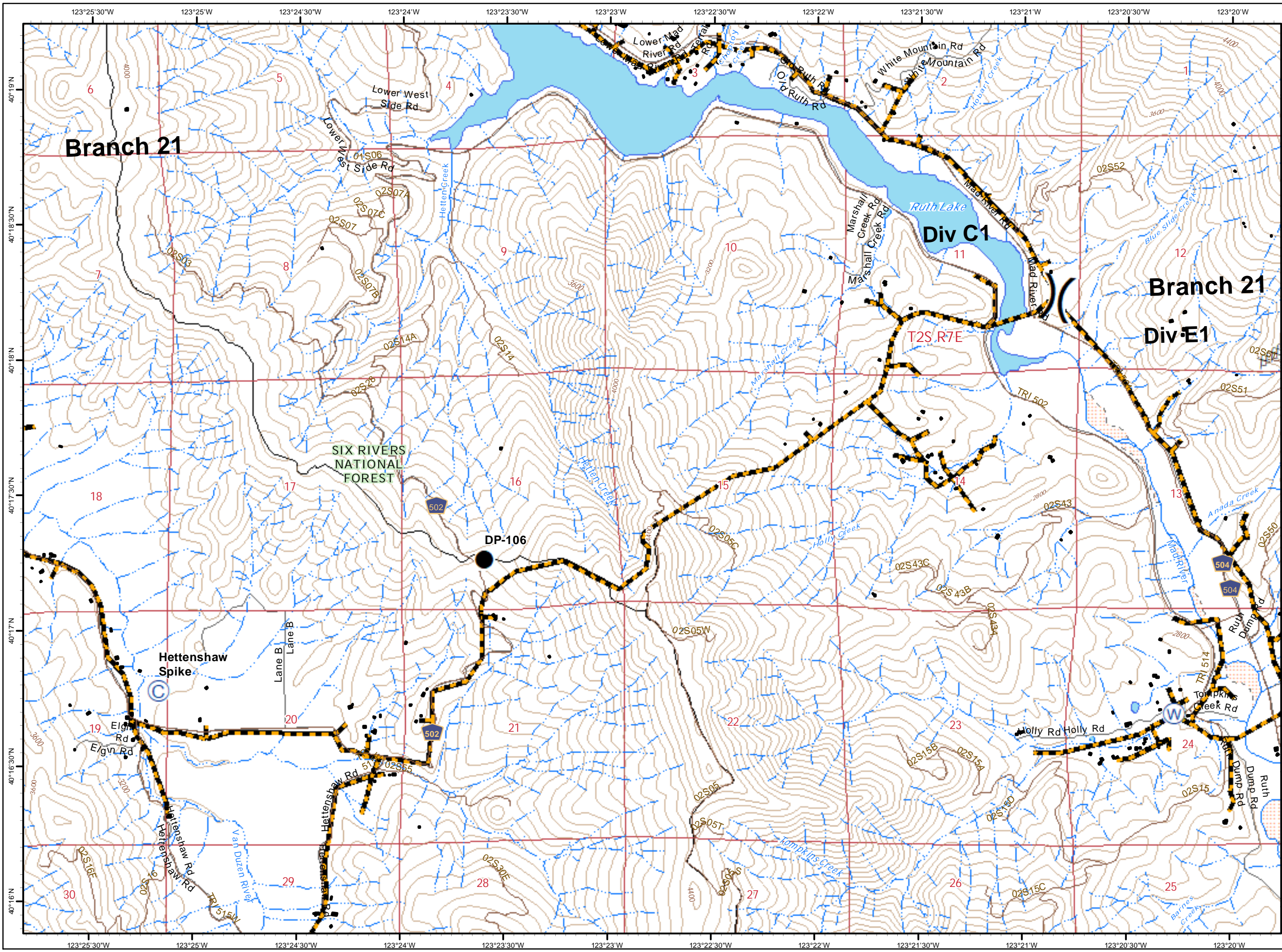
**August Complex
North Zone
CA-MNF-000753
September 20, 2020
IAP Map
G4**



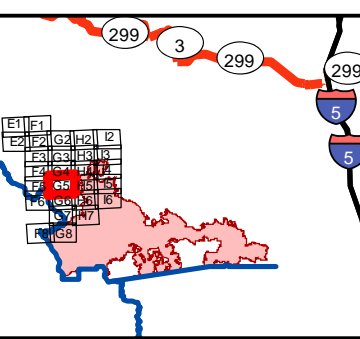
- Drop Point
- Repeater
- Building
- Dozer Avoidance Points
- PGE Distribution Line
- County or Equivalent
- Forest Service

0 0.25 0.5 Miles





August Complex
North Zone
CA-MNF-000753
September 20, 2020
IAP Map
G5



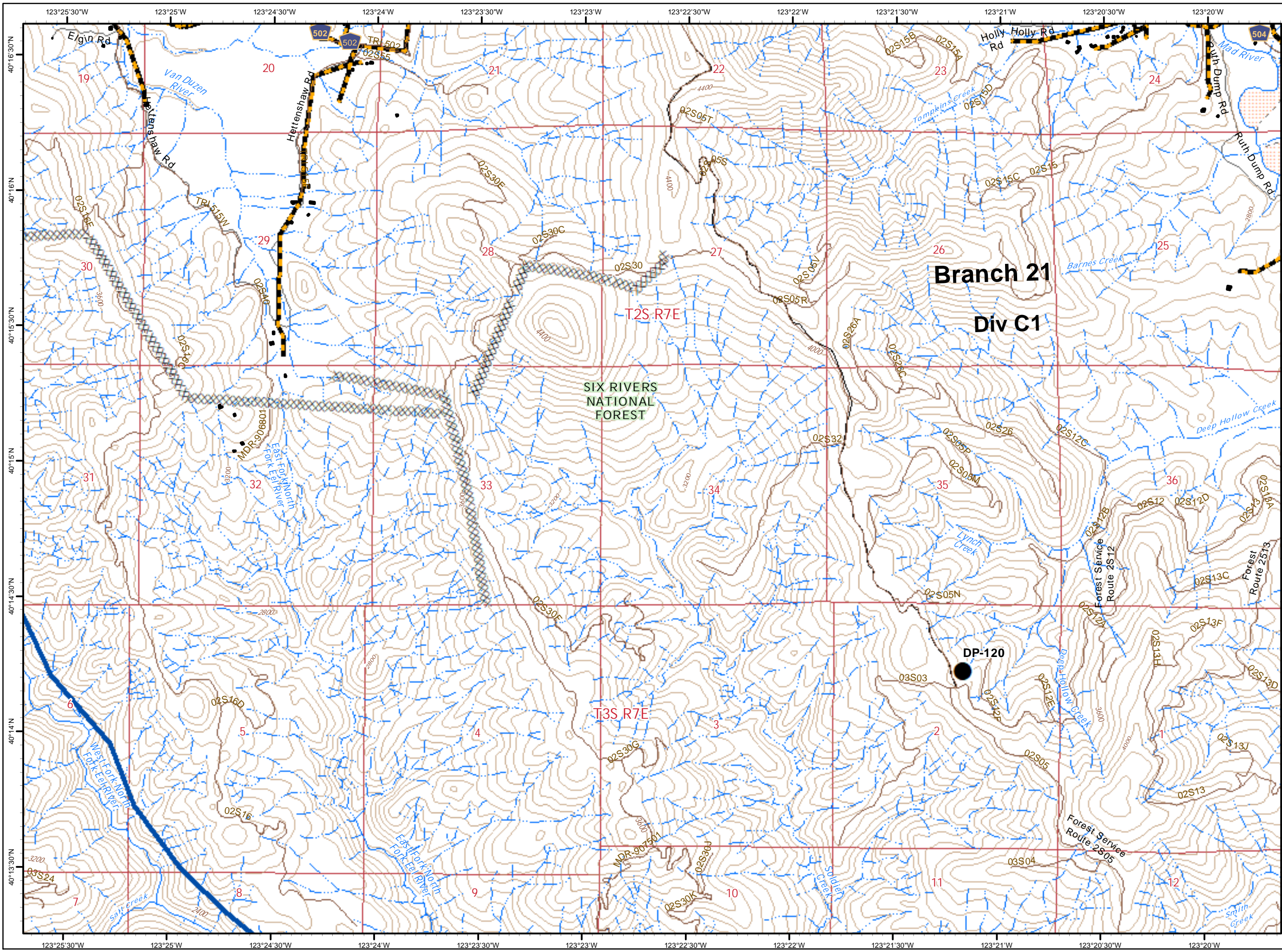
- Camp
- Drop Point
- Water Source
- Division Break

- Completed Dozer Line
- Building
- PGE Distribution Line
- County or Equivalent
- Forest Service

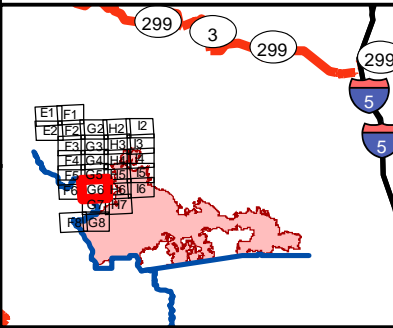
0 0.25 0.5 Miles



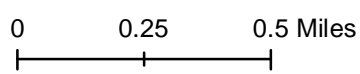
9/19/2020 @ 21:29
 NAD83

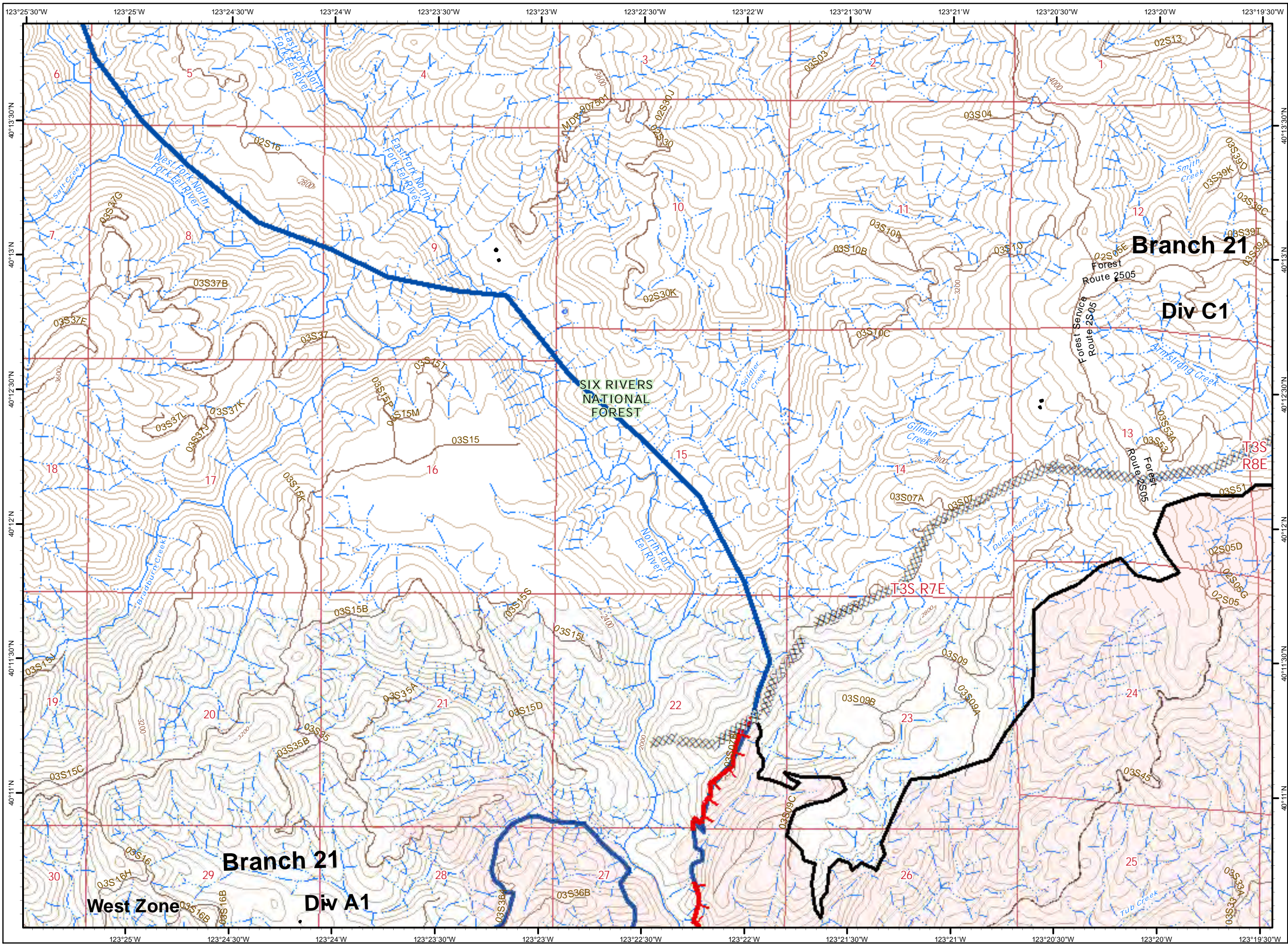


August Complex
North Zone
CA-MNF-000753
September 20, 2020
IAP Map
G6

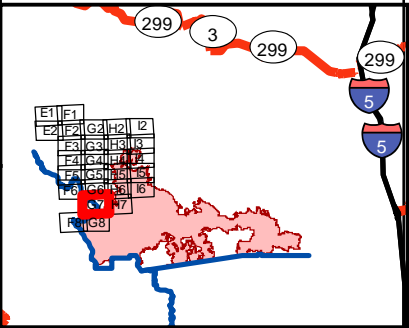


- Drop Point
- Completed Dozer Line
- Building
- PGE Distribution Line
- ZoneBreak
- County or Equivalent
- Forest Service





**August Complex
North Zone
CA-MNF-000753
September 20, 2020
IAP Map
G7**



-  Uncontrolled Fire Edge
-  Contained Line
-  Completed Dozer Line
-  Wildfire Daily Fire Perimeter
-  Building
-  ZoneBreak
-  County or Equivalent
-  Forest Service

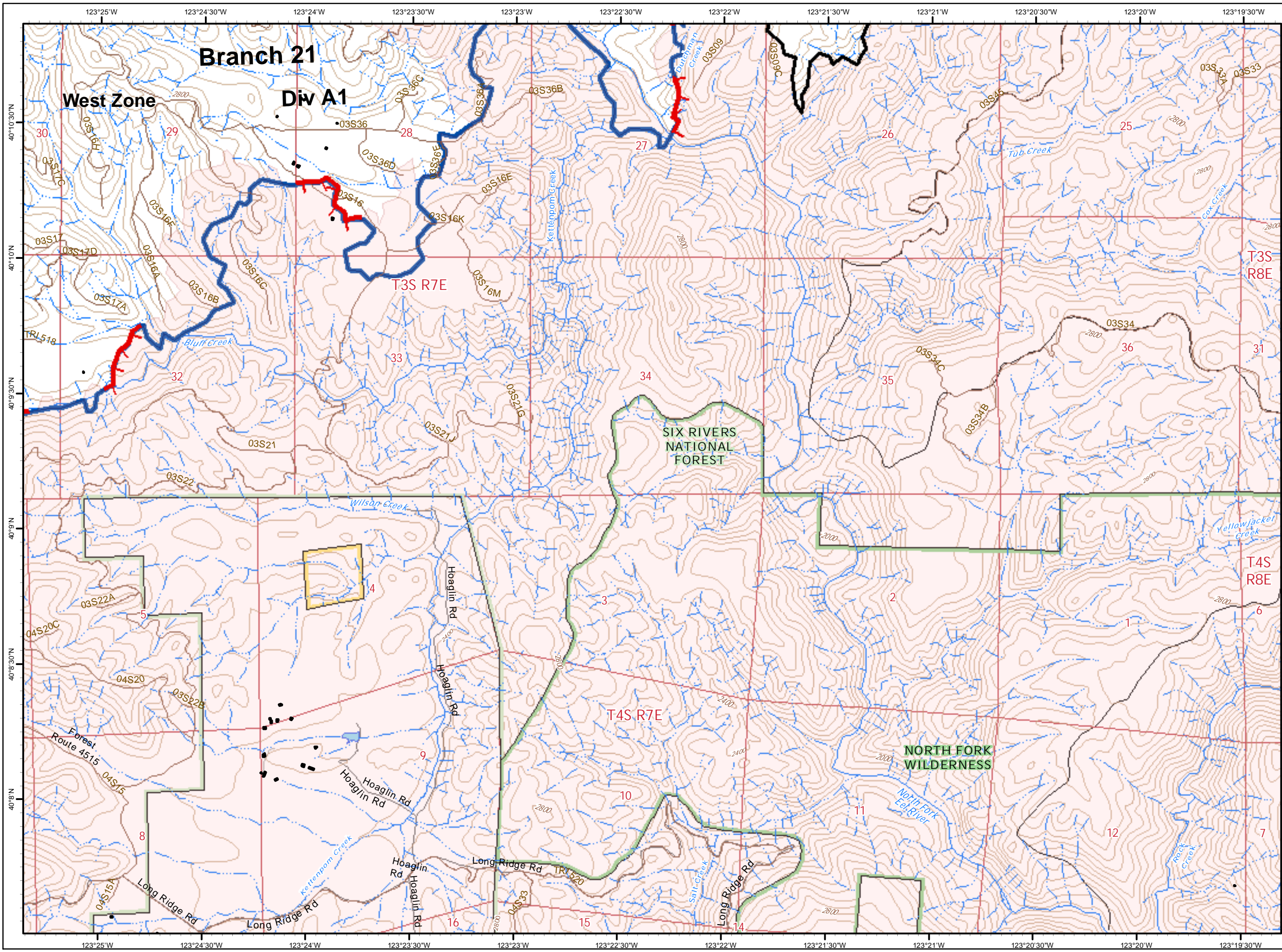
0 0.25 0.5 Miles



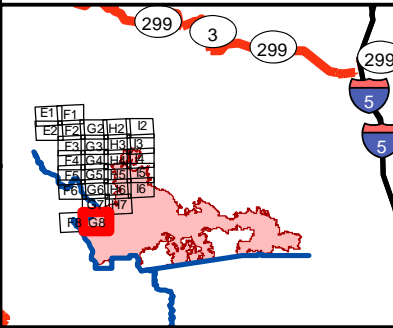
1:24,000



9/19/2020 @ 21:31
NAD83



August Complex
North Zone
CA-MNF-000753
September 20, 2020
IAP Map
G8

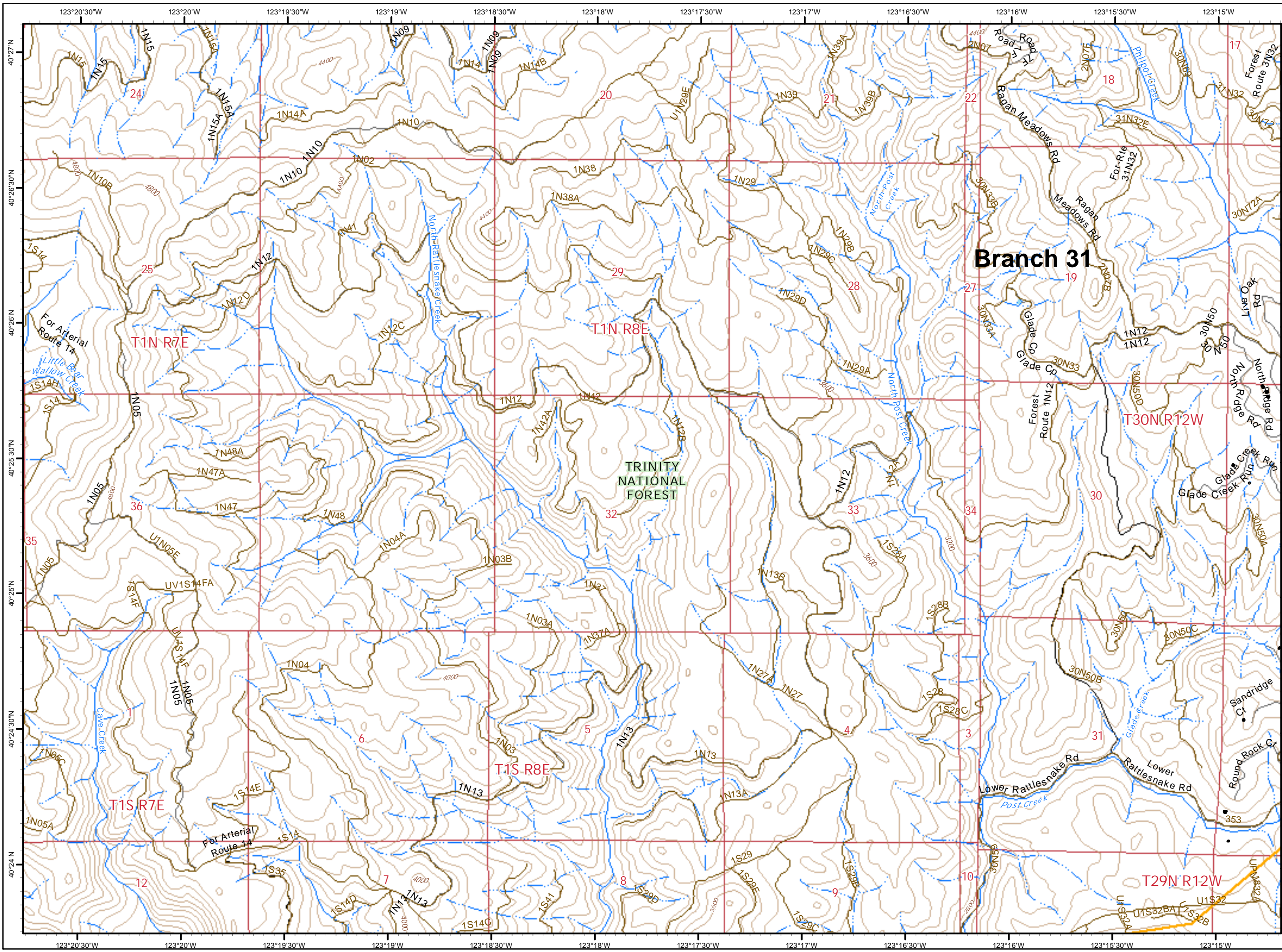


- Uncontrolled Fire Edge
- Contained Line
- Wildfire Daily Fire Perimeter
- Building
- ZoneBreak
- County or Equivalent
- Wilderness
- Forest Service
- Bureau of Land Management

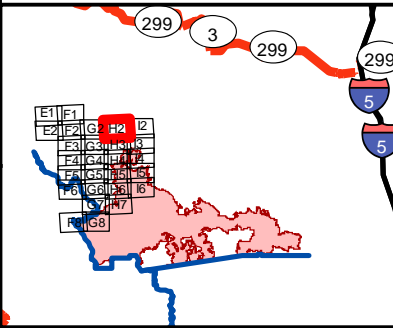
0 0.25 0.5 Miles



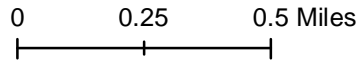
1:24,000
 9/19/2020 @ 21:32
 NAD83



August Complex
North Zone
CA-MNF-000753
September 20, 2020
IAP Map
H2

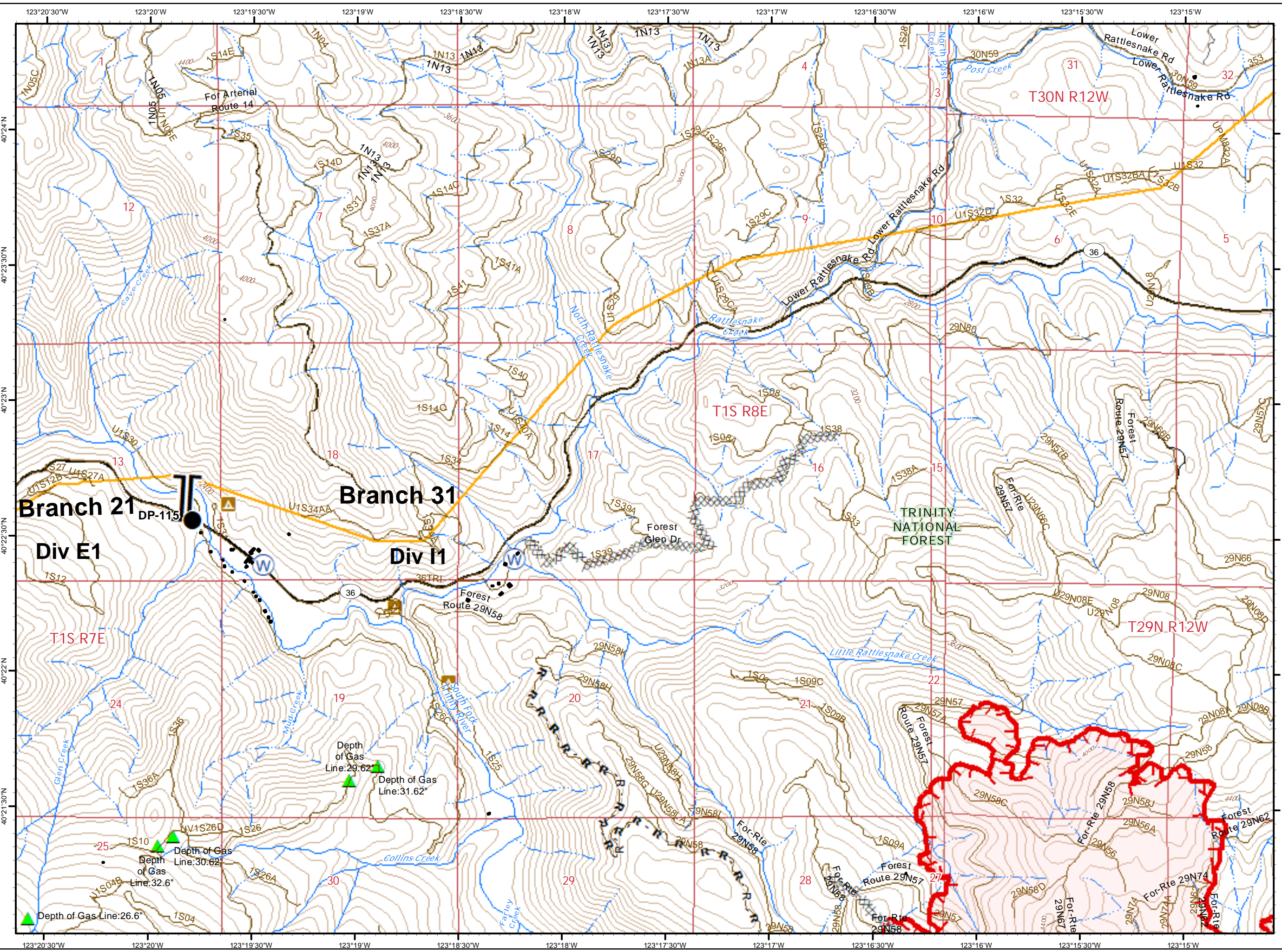
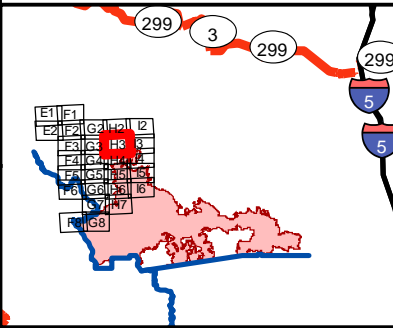


- Building
- PGE Transmission Line
- County or Equivalent
- Forest Service





August Complex North Zone CA-MNF-000753 September 20, 2020 IAP Map H3



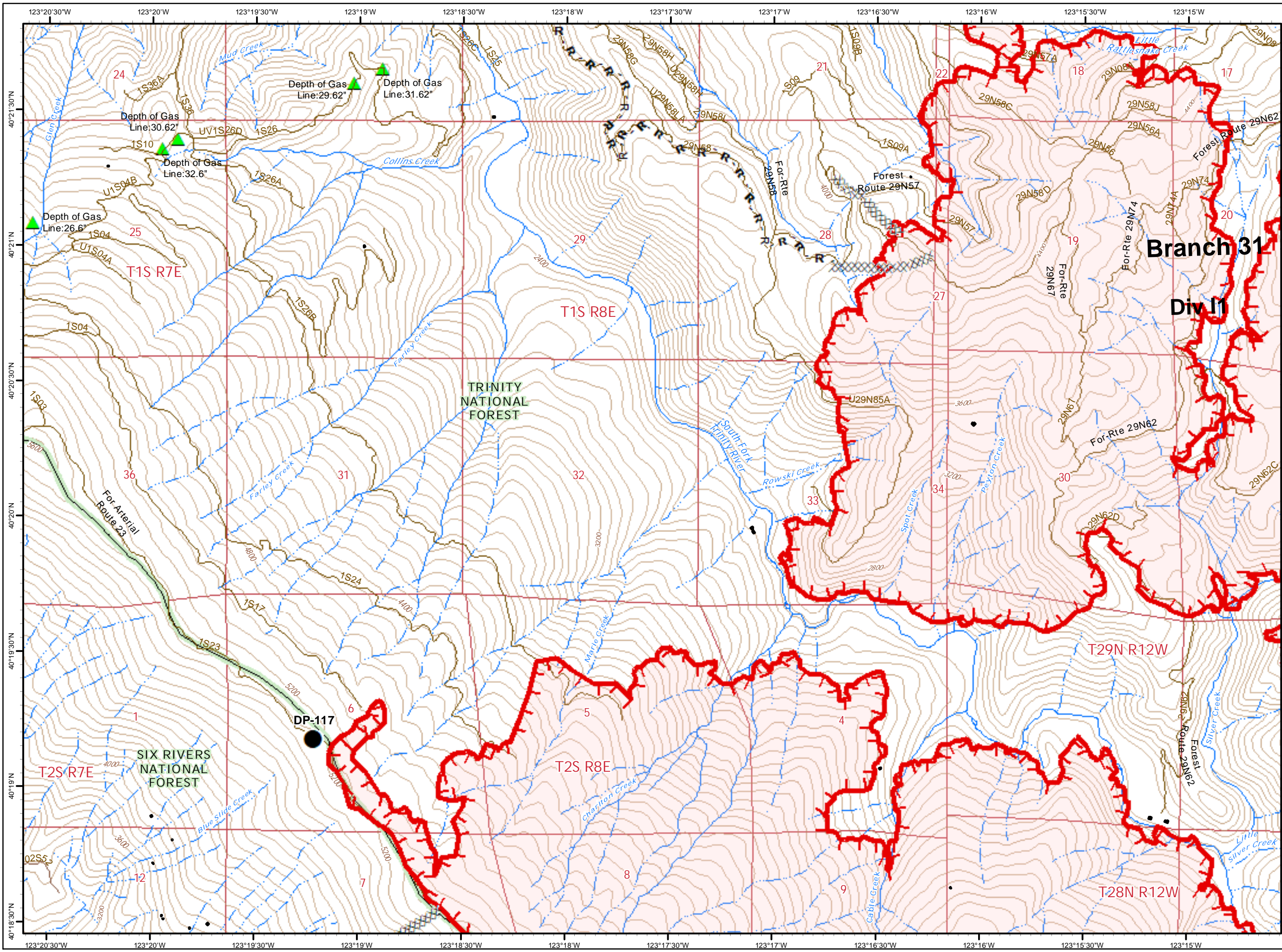
- Drop Point
- Water Source
- Branch Break
- Uncontrolled Fire Edge
- Completed Dozer Line
- R - R** Road as Completed Line
- Wildfire Daily Fire Perimeter
- Building
- Dozer Avoidance Points
- PGE Transmission Line
- County or Equivalent
- Forest Service

0 0.25 0.5 Miles

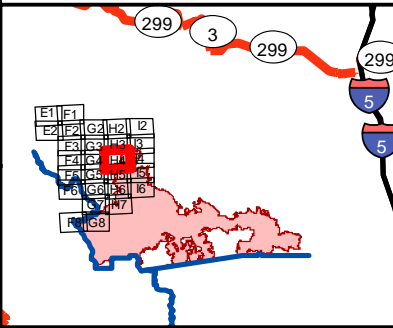


1:24,000

9/19/2020 @ 21:35
NAD83



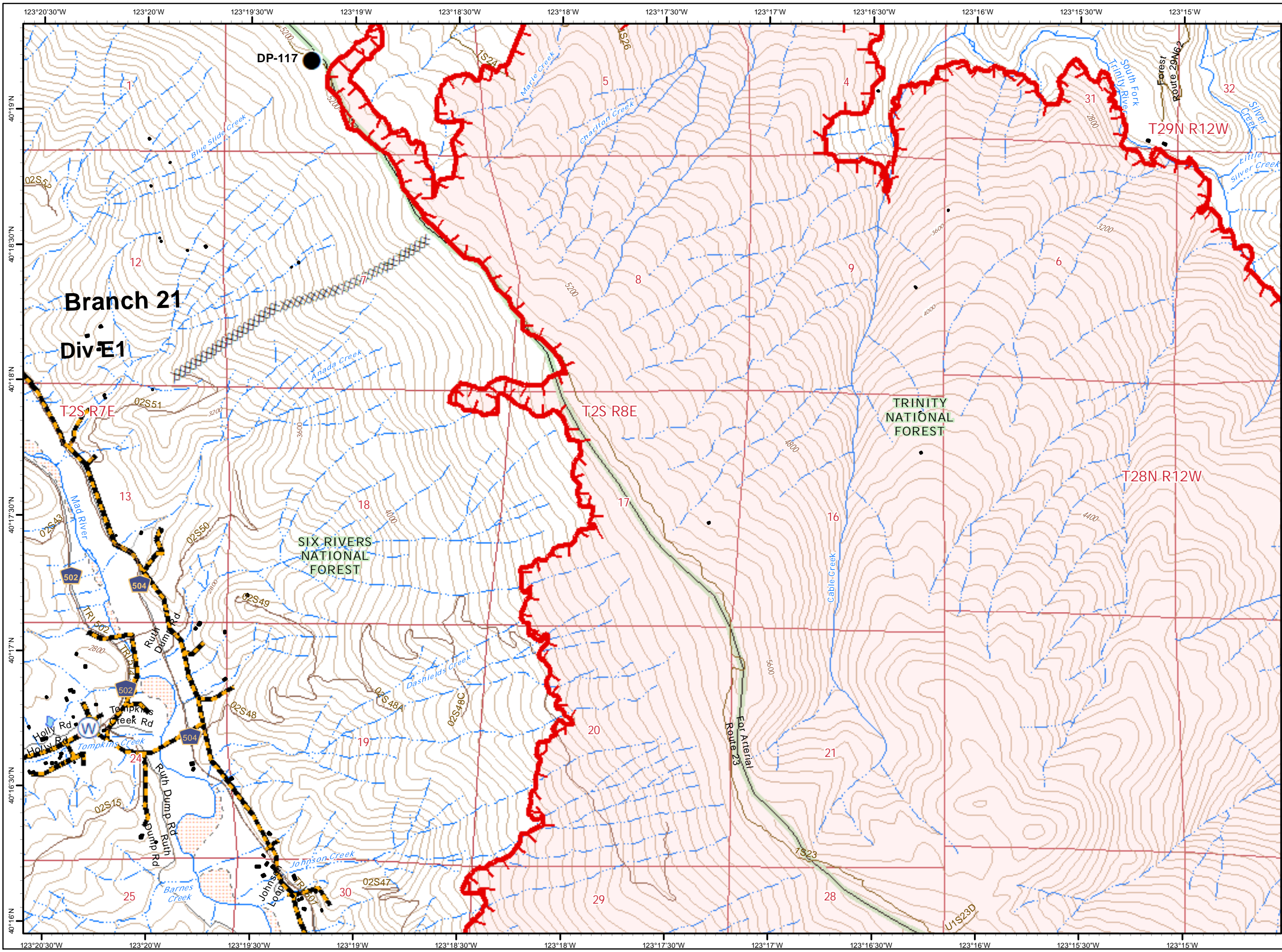
**August Complex
North Zone
CA-MNF-000753
September 20, 2020
IAP Map
H4**



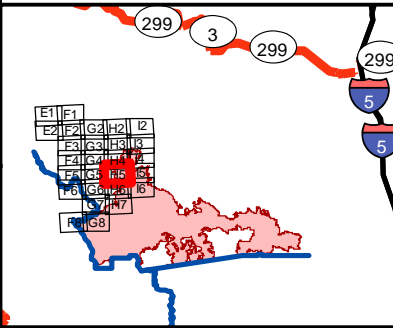
- Drop Point
- Uncontrolled Fire Edge
- Completed Dozer Line
- R - R Road as Completed Line
- Wildfire Daily Fire Perimeter
- Building
- Dozer Avoidance Points
- County or Equivalent
- Forest Service

0 0.25 0.5 Miles





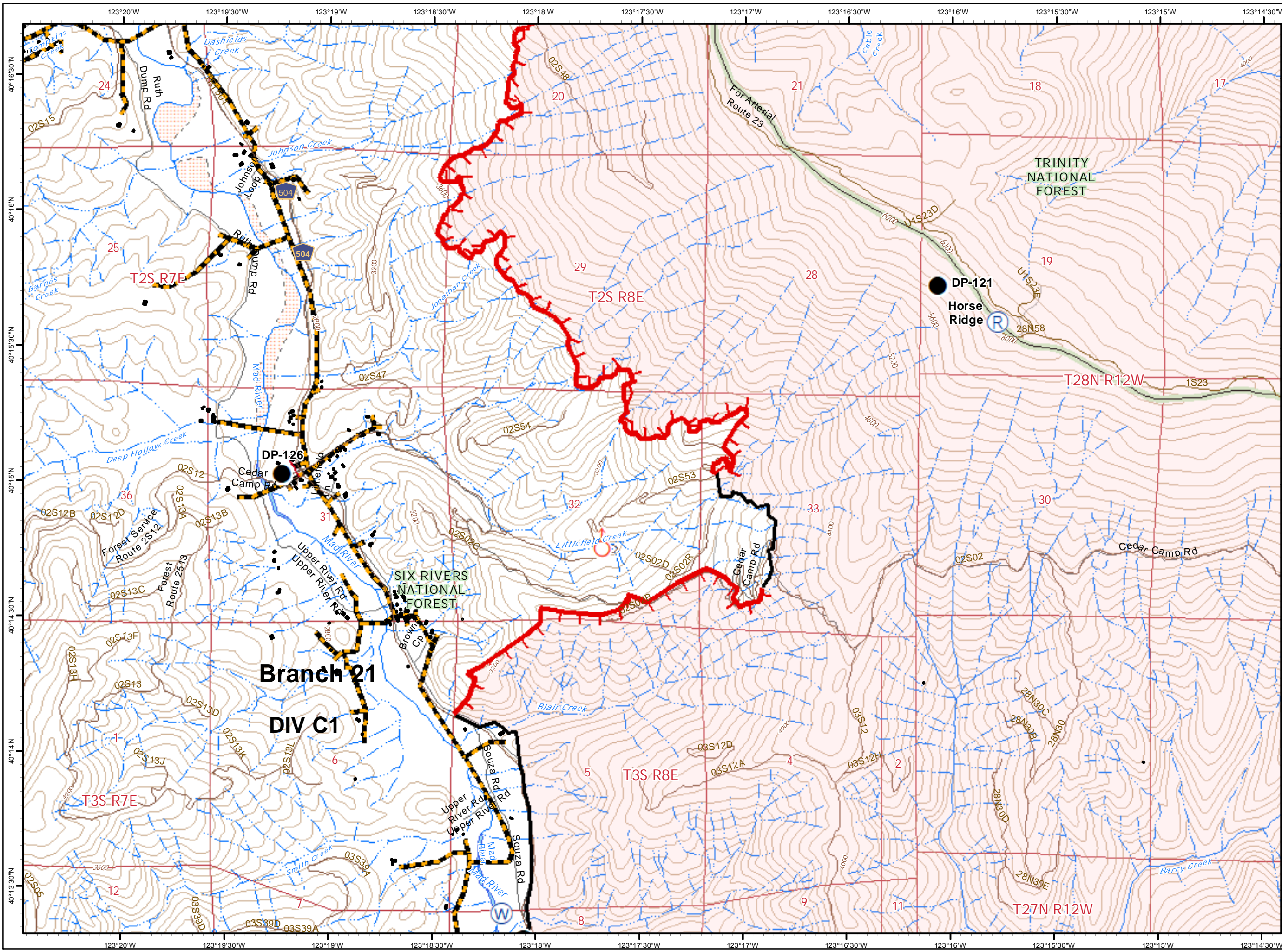
**August Complex
North Zone
CA-MNF-000753
September 20, 2020
IAP Map
H5**



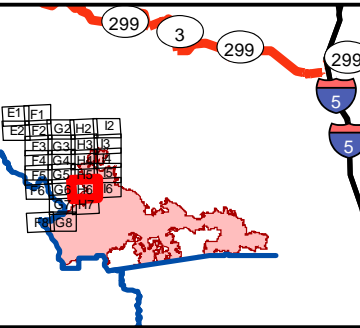
- Drop Point
- Water Source
- Uncontrolled Fire Edge
- Completed Dozer Line
- Wildfire Daily Fire Perimeter
- Building
- PGE Distribution Line
- County or Equivalent
- Forest Service

0 0.25 0.5 Miles





**August Complex
North Zone
CA-MNF-000753
September 20, 2020
IAP Map
H6**

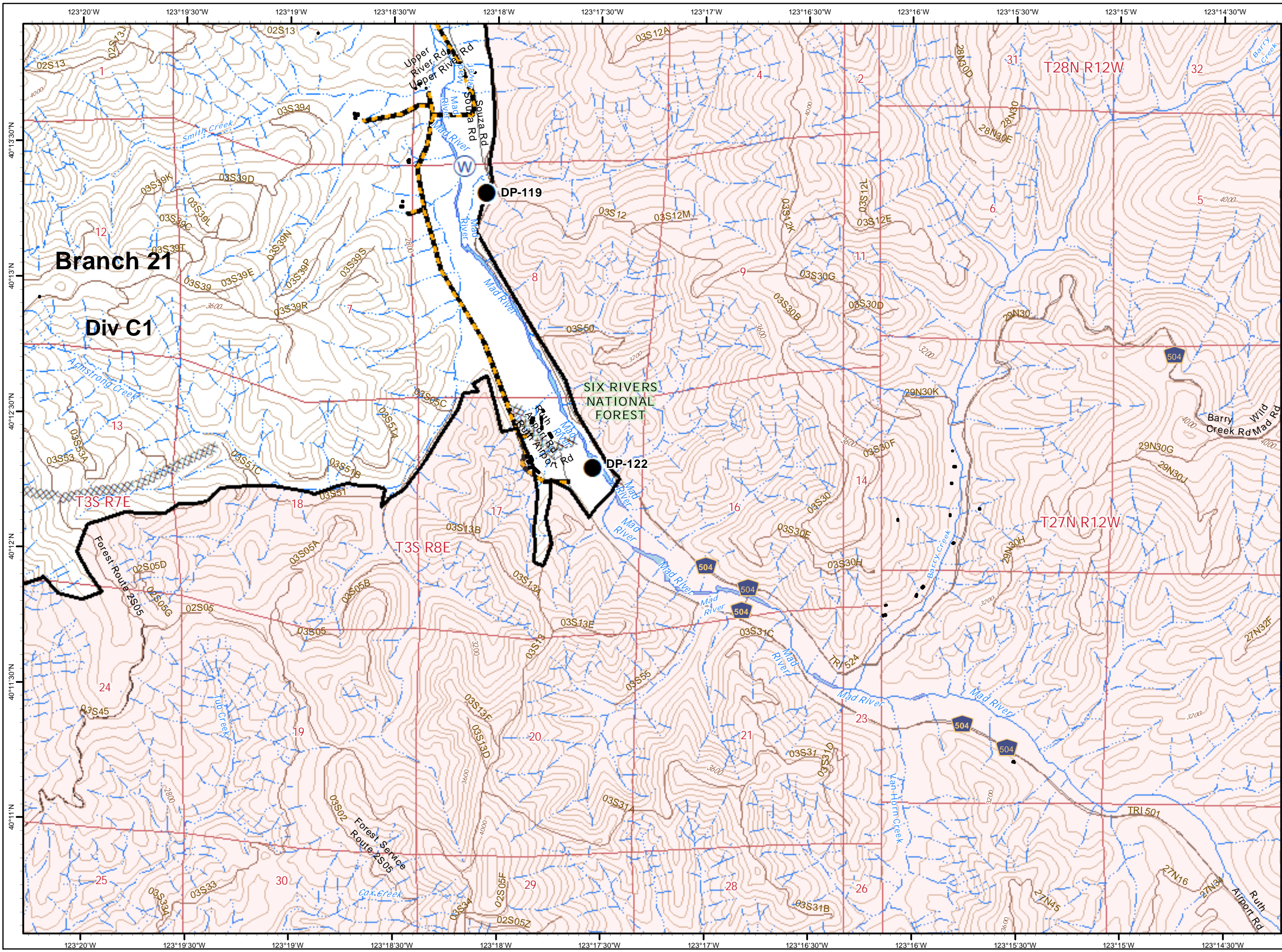


- Drop Point
- Repeater
- Spot Fire
- Water Source
- Uncontrolled Fire Edge
- Contained Line
- Fence
- Wildfire Daily Fire Perimeter
- Building
- PGE Distribution Line
- County or Equivalent
- Forest Service

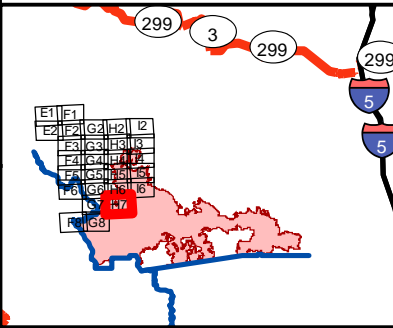
0 0.25 0.5 Miles



1:24,000



**August Complex
North Zone
CA-MNF-000753
September 20, 2020
IAP Map
H7**

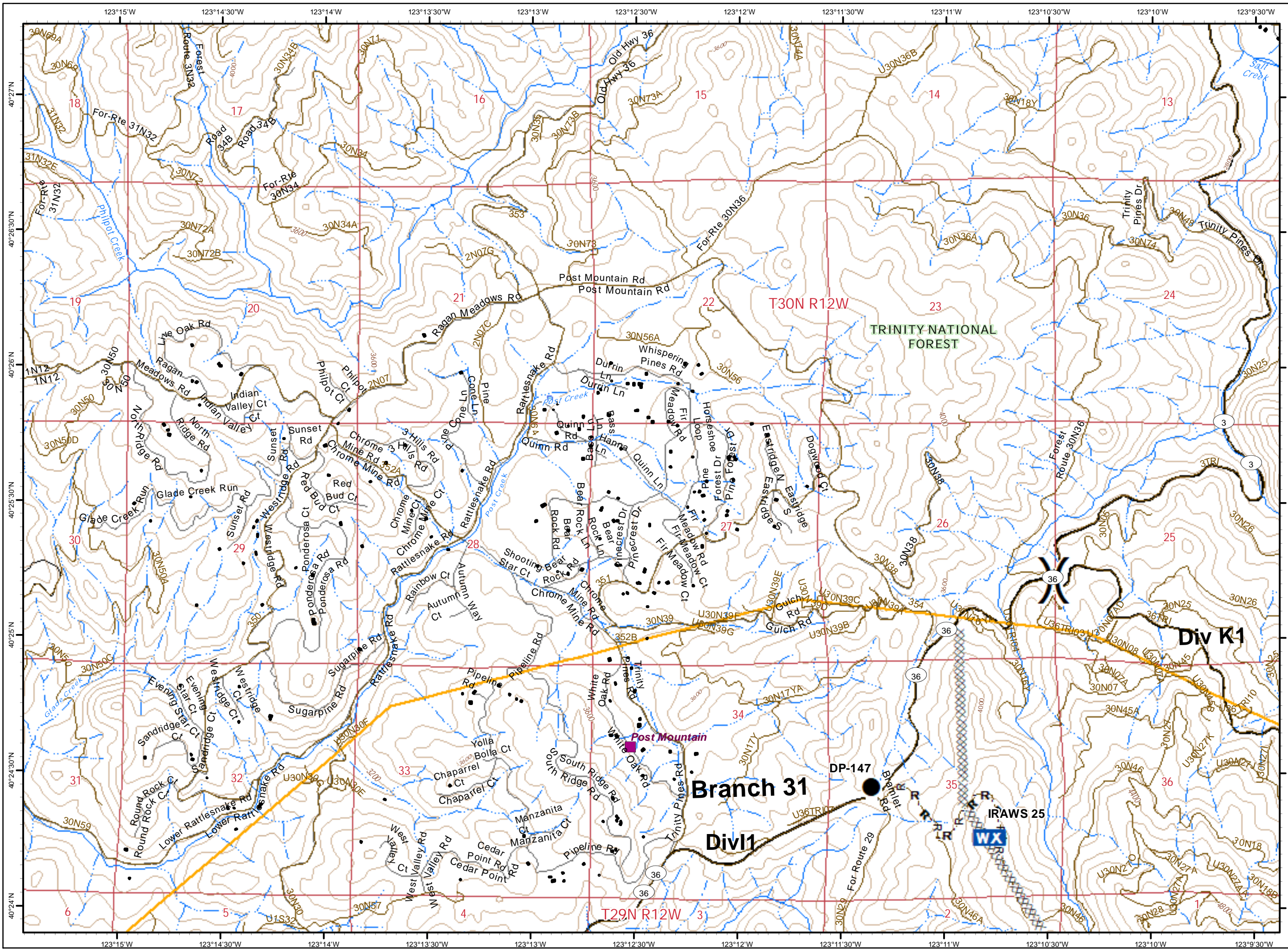


- Drop Point
- Water Source
- Contained Line
- Completed Dozer Line
- Wildfire Daily Fire Perimeter
- Building
- PGE Distribution Line
- County or Equivalent
- Forest Service

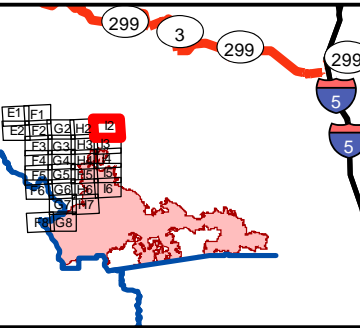
0 0.25 0.5 Miles



9/19/2020 @ 21:40
NAD83



**August Complex
North Zone
CA-MNF-000753
September 20, 2020
IAP Map
12**



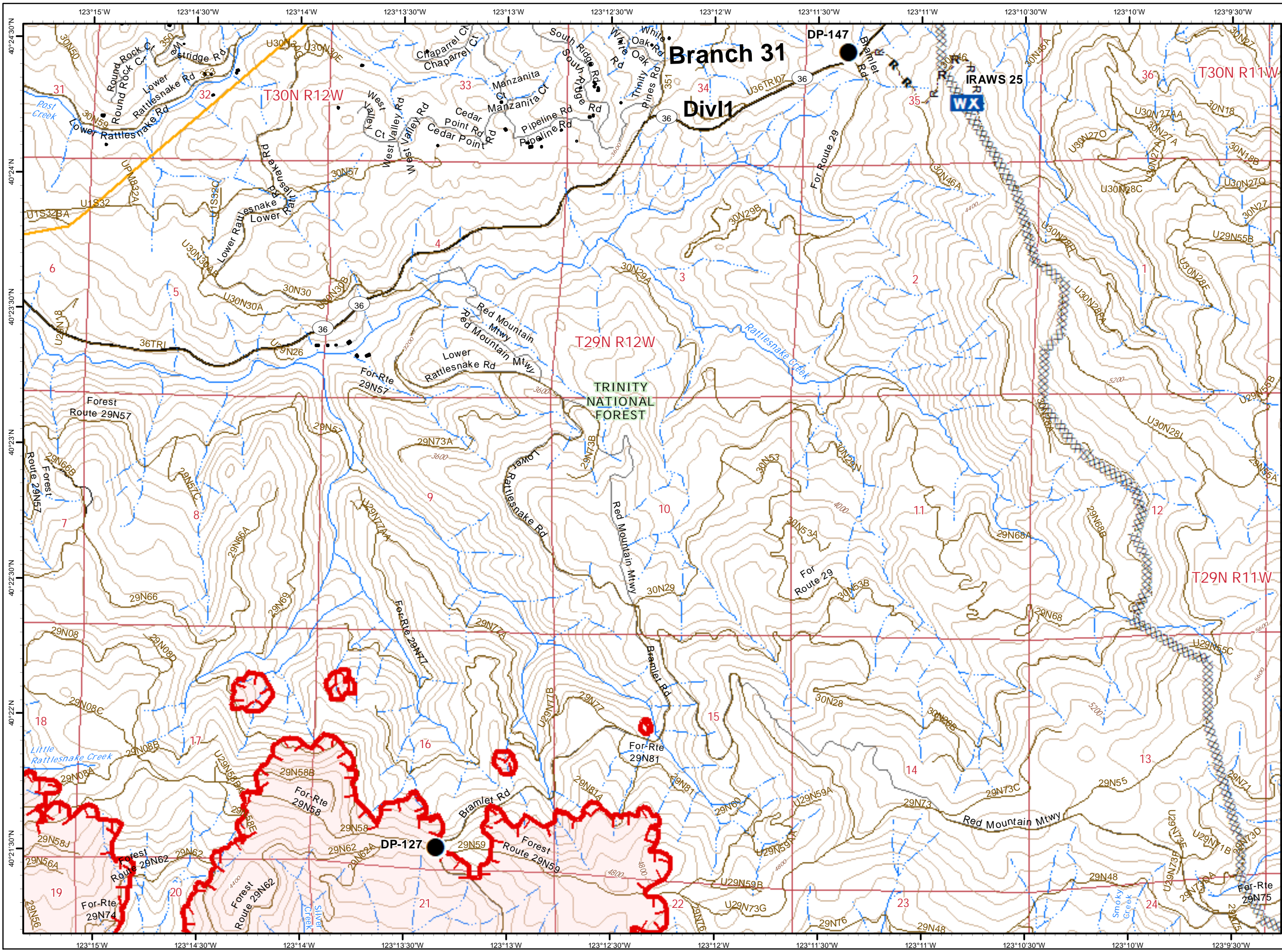
- Drop Point
- Mobile Weather Unit
- Division Break
- Completed Dozer Line
- R - R Road as Completed Line
- Community
- Building
- PGE Transmission Line
- County or Equivalent
- Forest Service

0 0.25 0.5 Miles

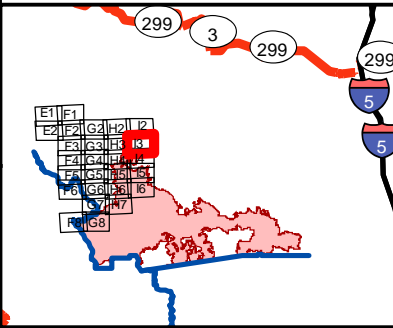


1:24,000





**August Complex
North Zone
CA-MNF-000753
September 20, 2020
IAP Map
13**



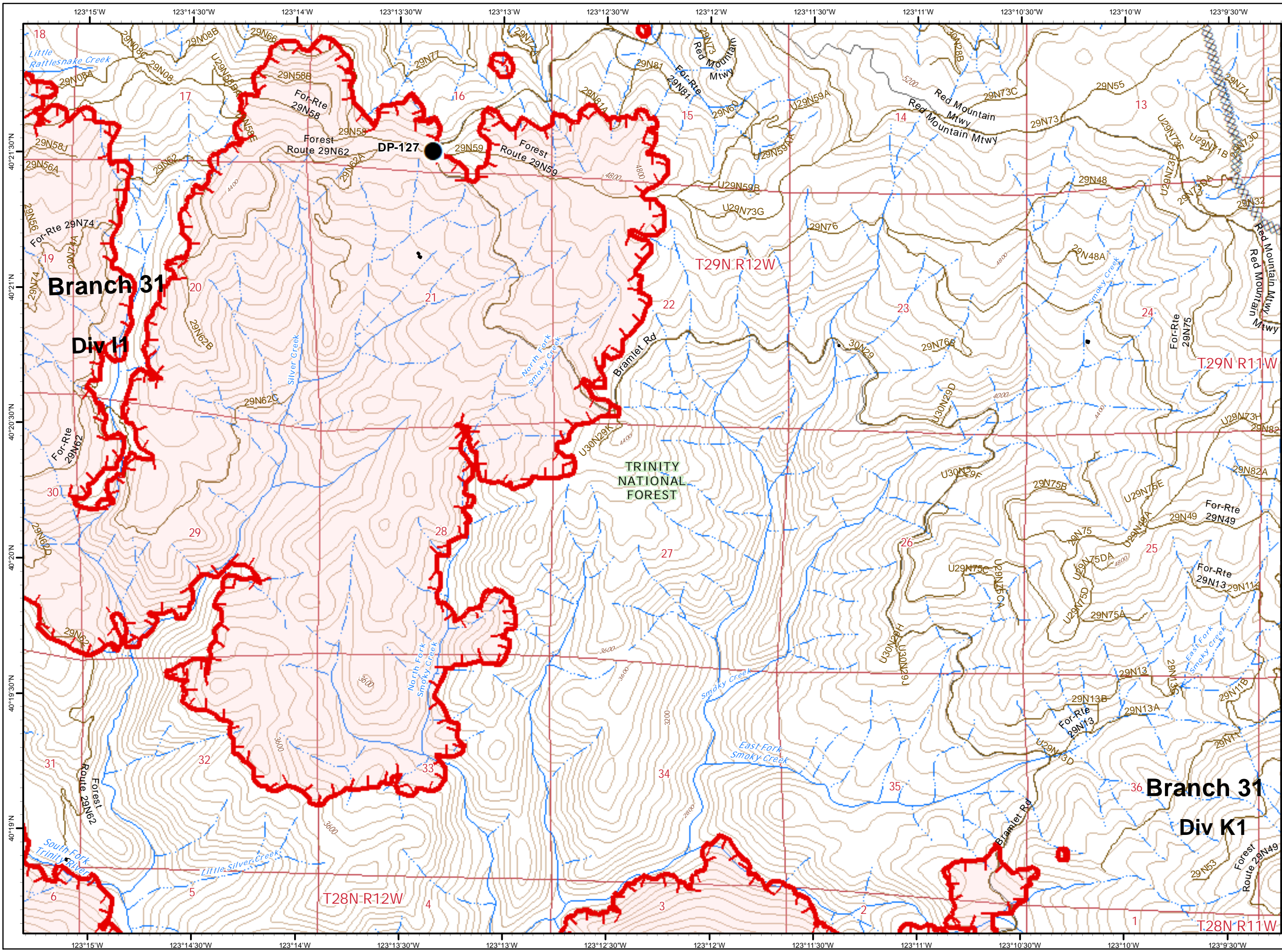
- Drop Point
- Mobile Weather Unit
- Uncontrolled Fire Edge
- Completed Dozer Line
- R - R Road as Completed Line
- Wildfire Daily Fire Perimeter
- Building
- PGE Transmission Line
- County or Equivalent
- Forest Service

0 0.25 0.5 Miles

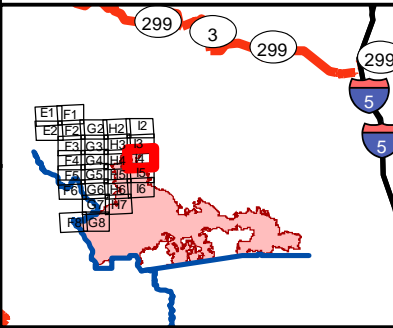


1:24,000

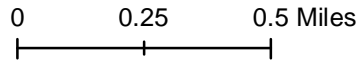


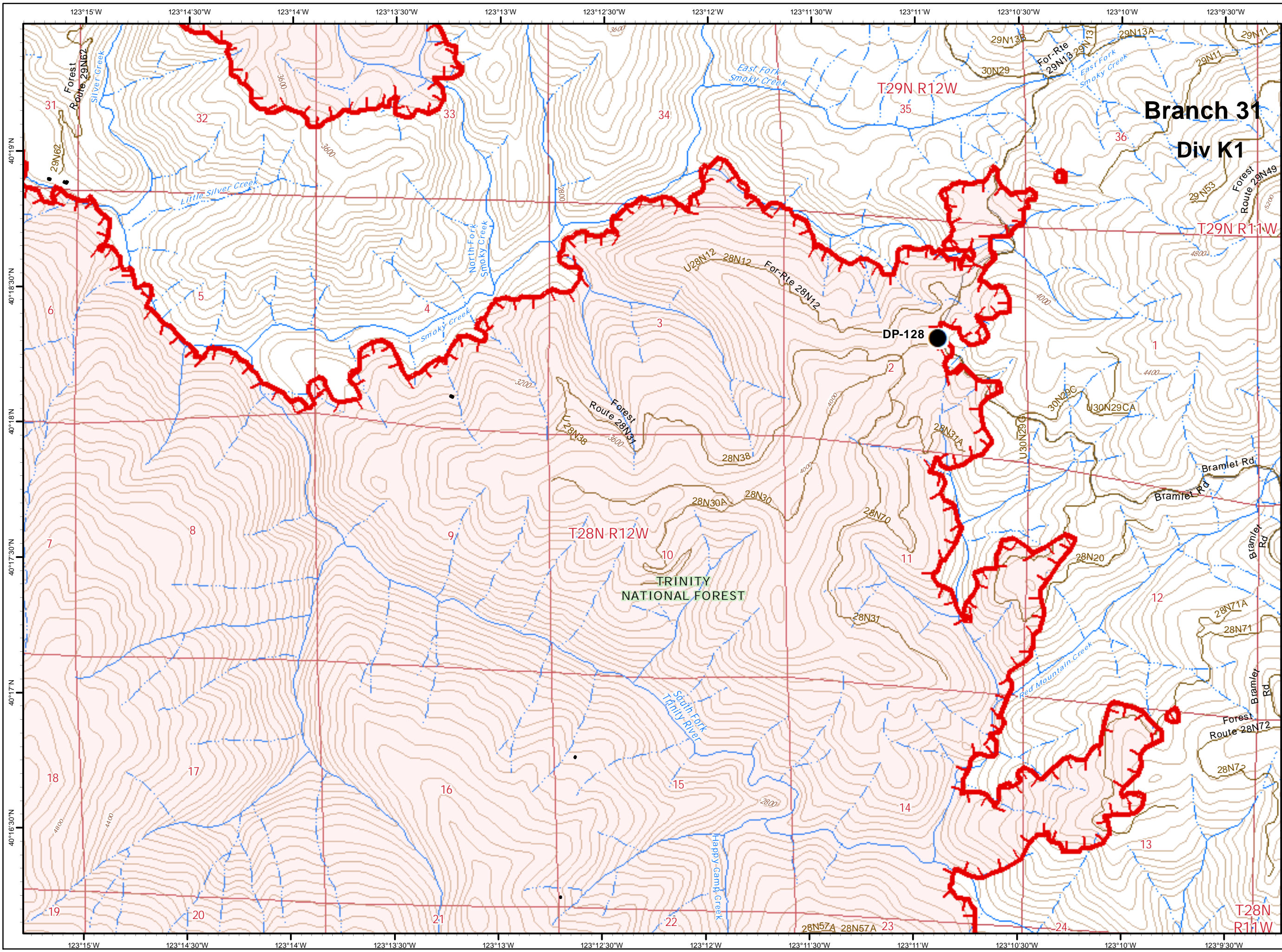


**August Complex
North Zone
CA-MNF-000753
September 20, 2020
IAP Map
14**

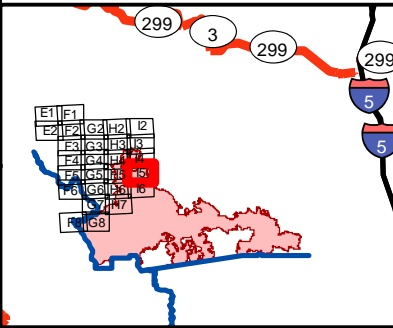


- Drop Point
- Uncontrolled Fire Edge
- Completed Dozer Line
- Wildfire Daily Fire Perimeter
- Building
- County or Equivalent
- Forest Service





**August Complex
North Zone
CA-MNF-000753
September 20, 2020
IAP Map
15**



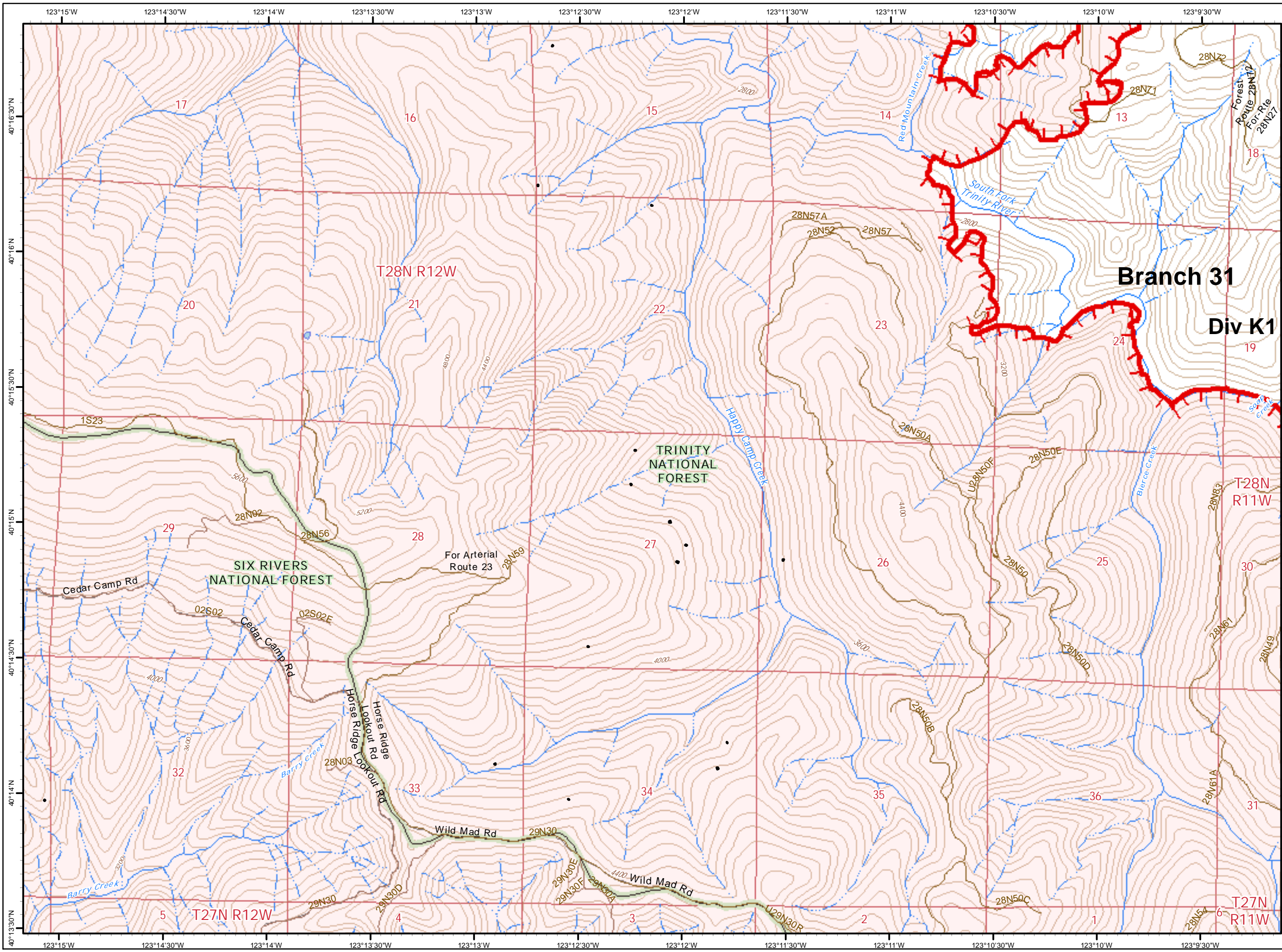
- Drop Point
- Uncontrolled Fire Edge
- Wildfire Daily Fire Perimeter
- Building
- County or Equivalent
- Forest Service

0 0.25 0.5 Miles

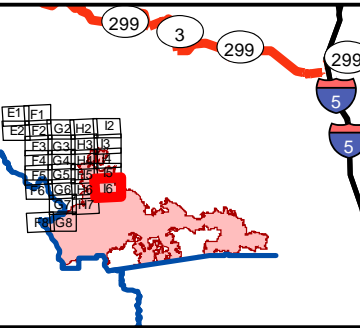


1:24,000

9/19/2020 @ 21:45
NAD83



**August Complex
North Zone
CA-MNF-000753
September 20, 2020
IAP Map
16**



- Uncontrolled Fire Edge
- Wildfire Daily Fire Perimeter
- Building
- County or Equivalent
- Forest Service

