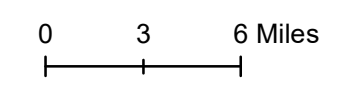
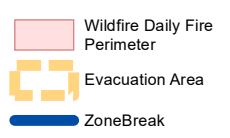
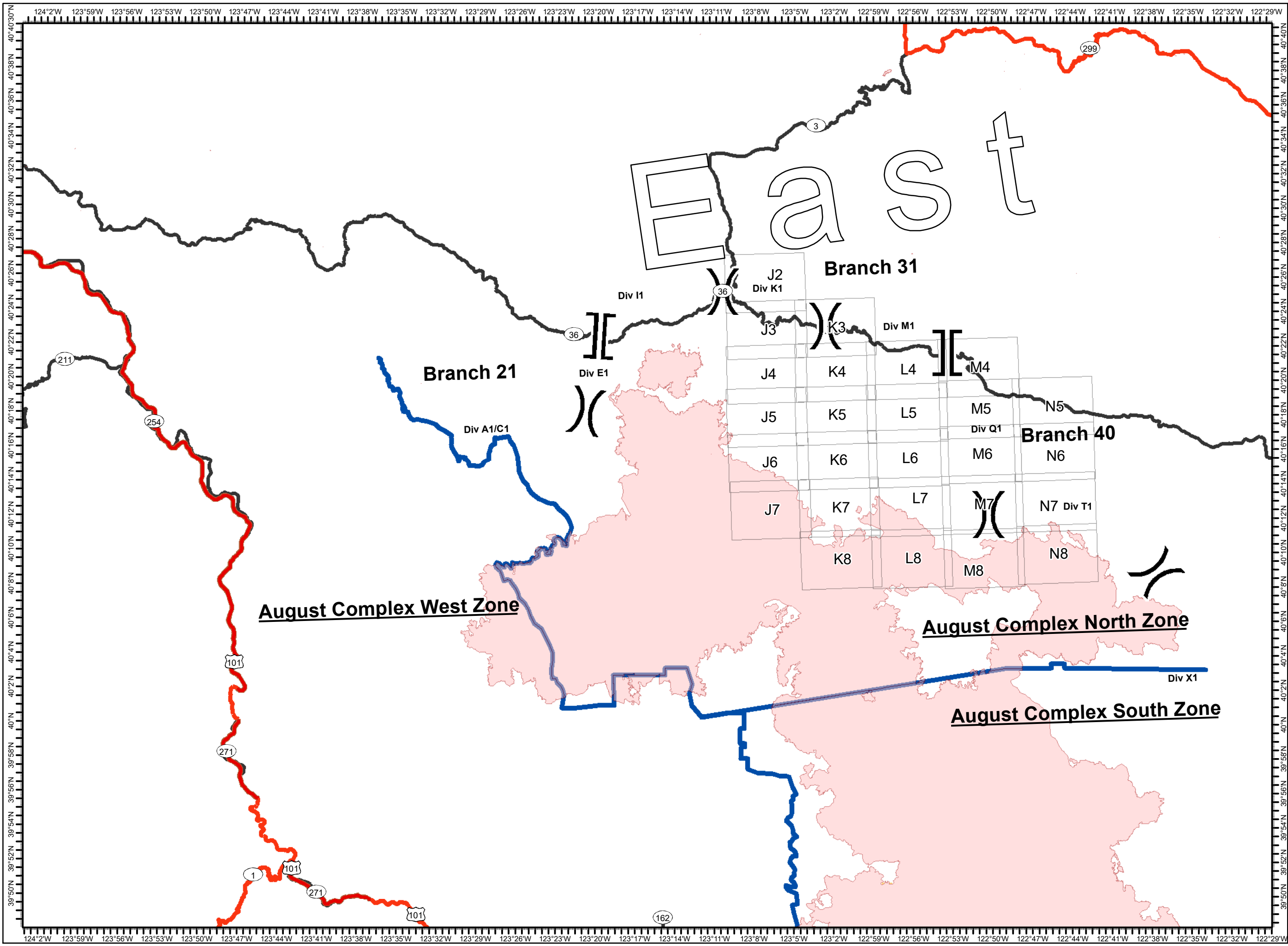




# August Complex North Zone

CA-MNF-000753  
September 21, 2020  
IAP Map

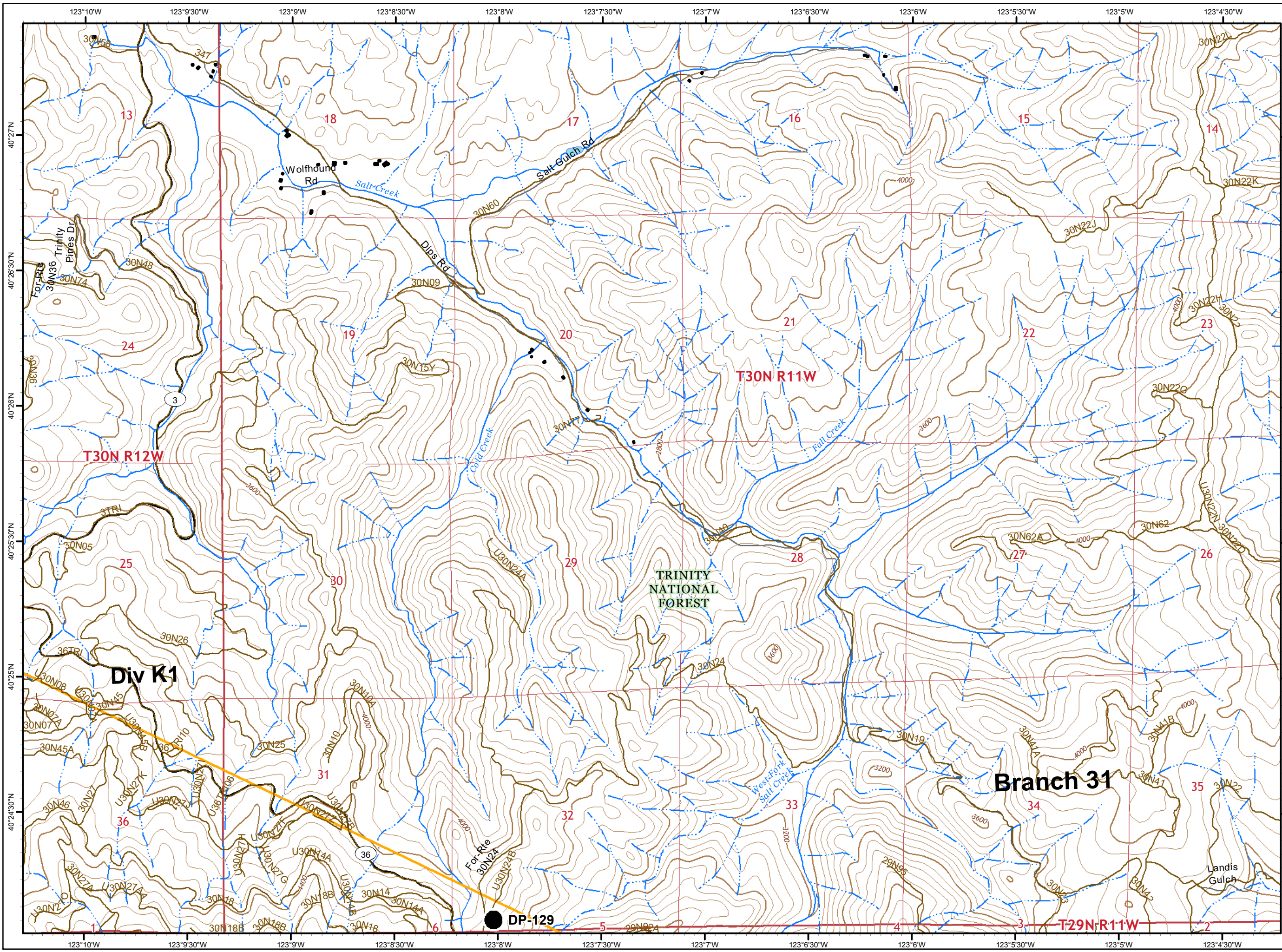
## East Index



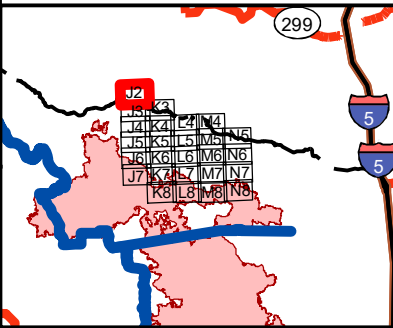
1:375,000



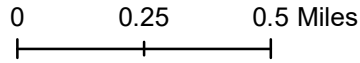




**August Complex  
North Zone  
CA-MNF-000753  
September 21, 2020  
IAP Map**  
J2

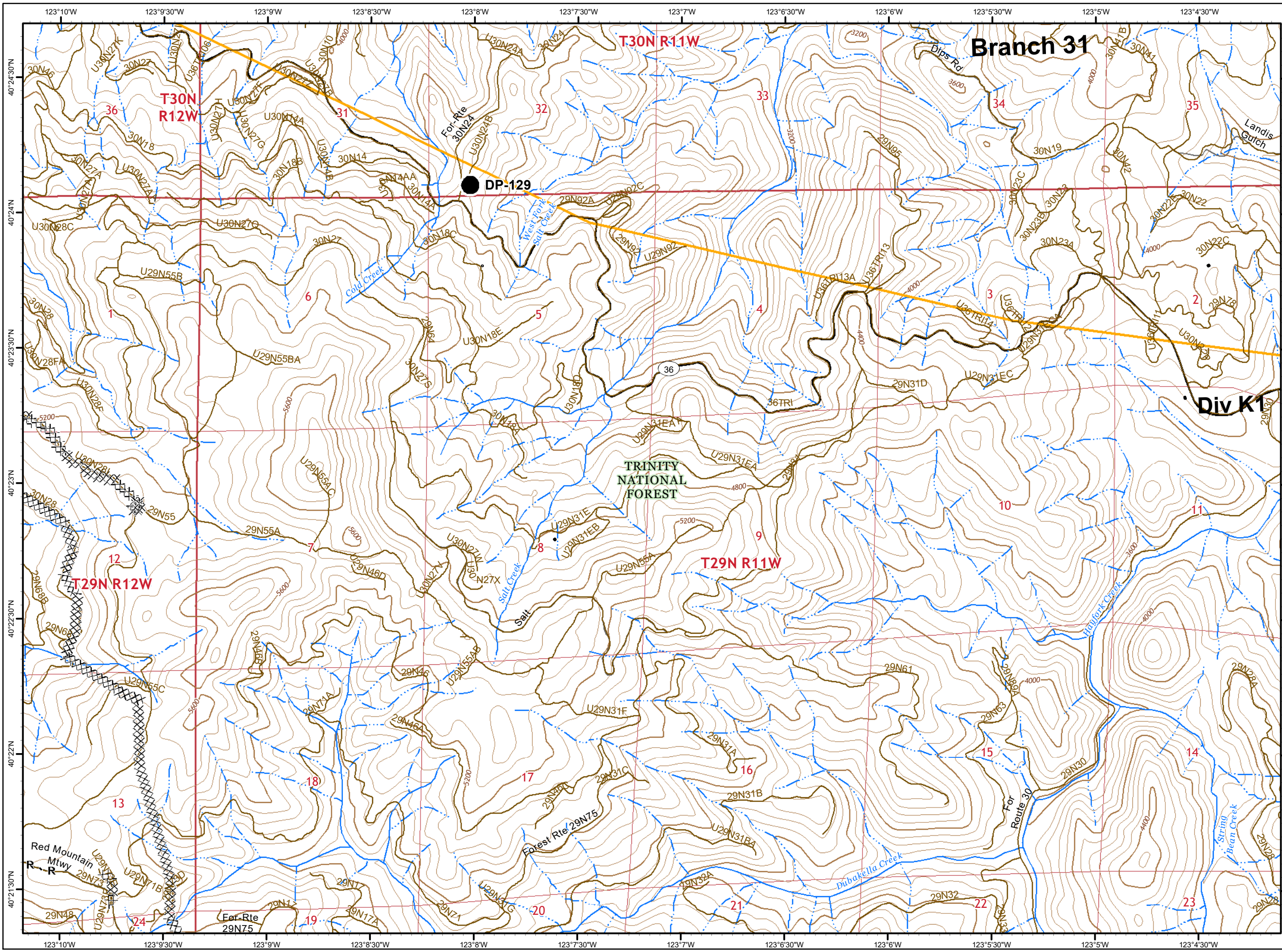


- Drop Point
- Building
- PGE Transmission Line
- County or Equivalent
- Forest Service



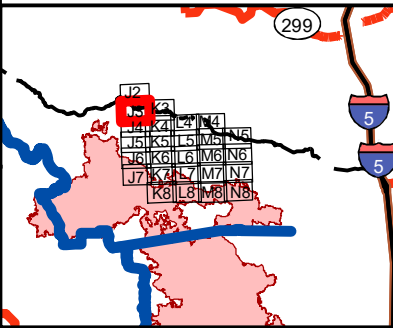
9/20/2020 @ 21:40  
NAD83





**August Complex  
North Zone  
CA-MNF-000753  
September 21, 2020  
IAP Map**

J3

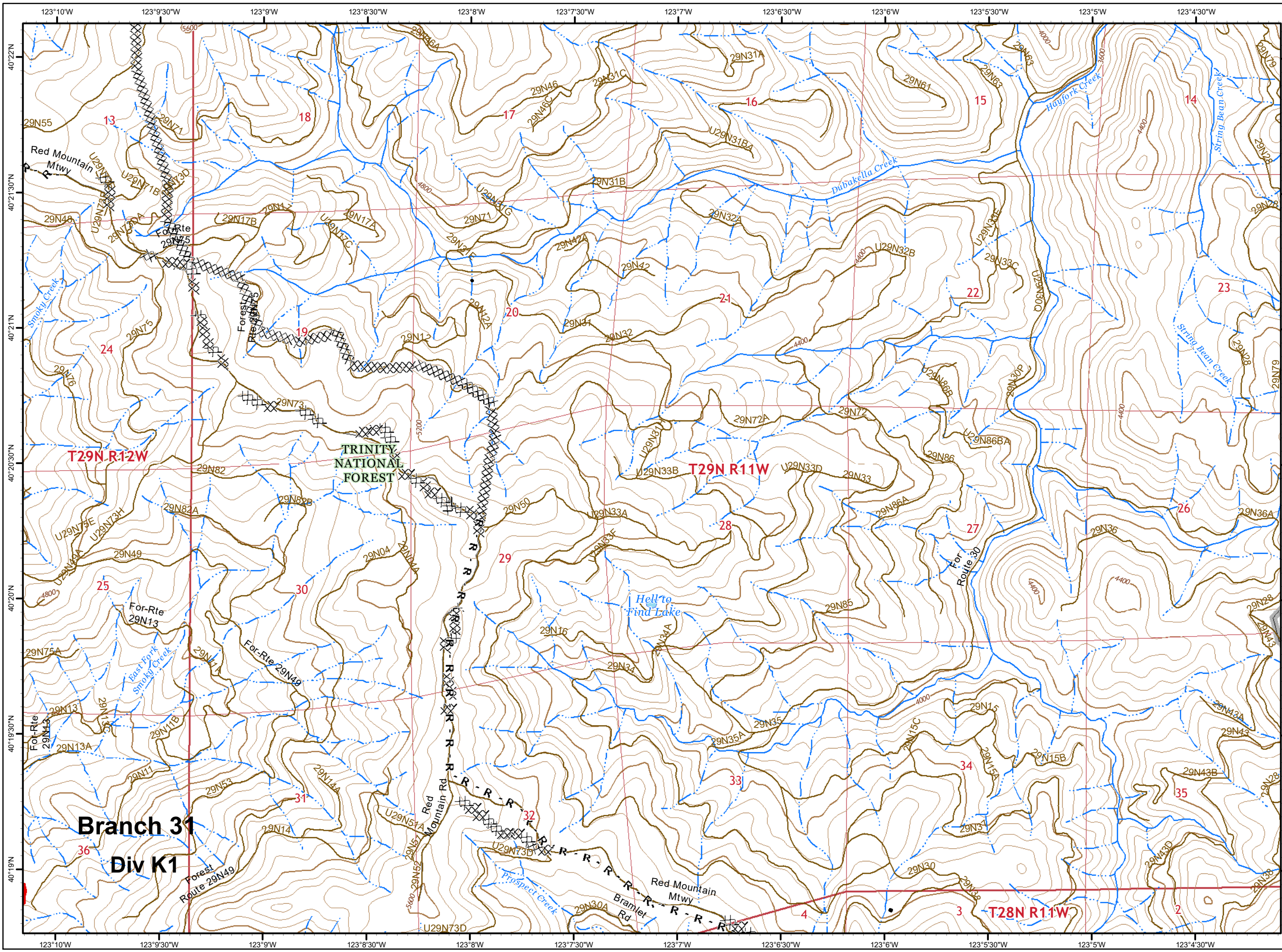


- Drop Point
- Completed Dozer Line
- R - R** Road as Completed Line
- Building
- PGE Transmission Line
- County or Equivalent
- Forest Service

0 0.25 0.5 Miles

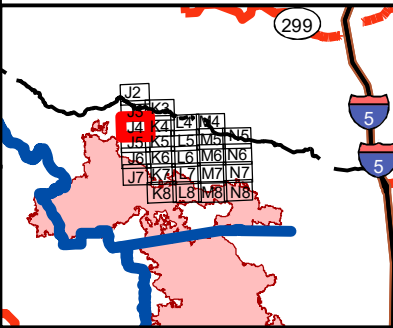






**August Complex  
North Zone  
CA-MNF-000753  
September 21, 2020  
IAP Map**

J4

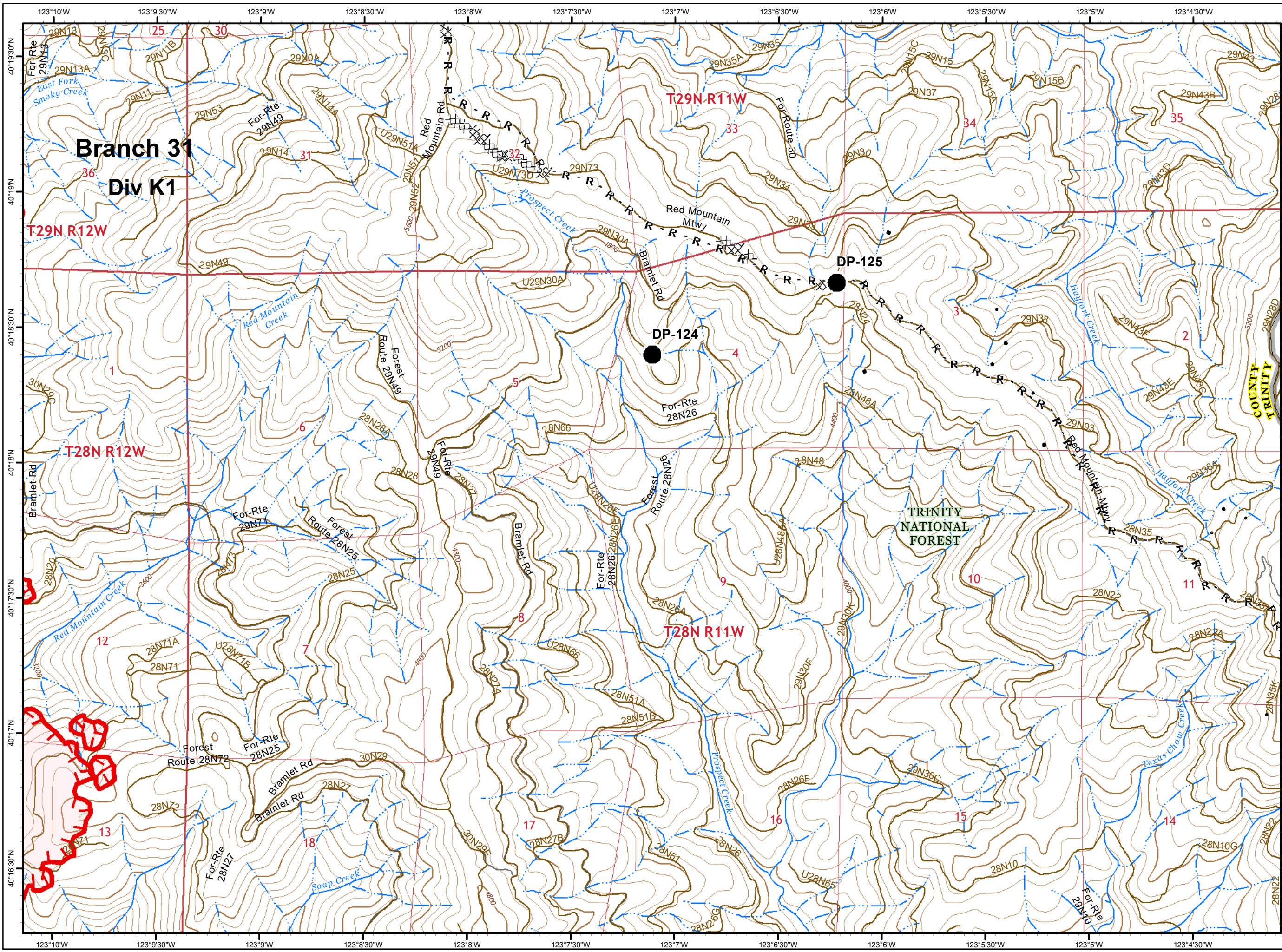


- Uncontrolled Fire Edge
- Completed Dozer Line
- R - R Road as Completed Line
- Wildfire Daily Fire Perimeter
- Building
- County or Equivalent
- Forest Service

0 0.25 0.5 Miles

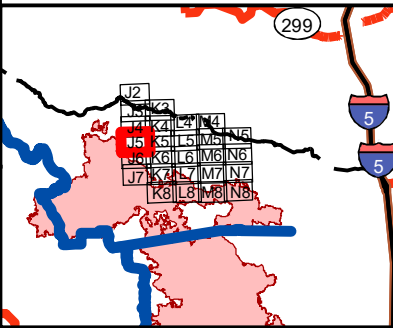






**August Complex  
North Zone  
CA-MNF-000753  
September 21, 2020  
IAP Map**

J5



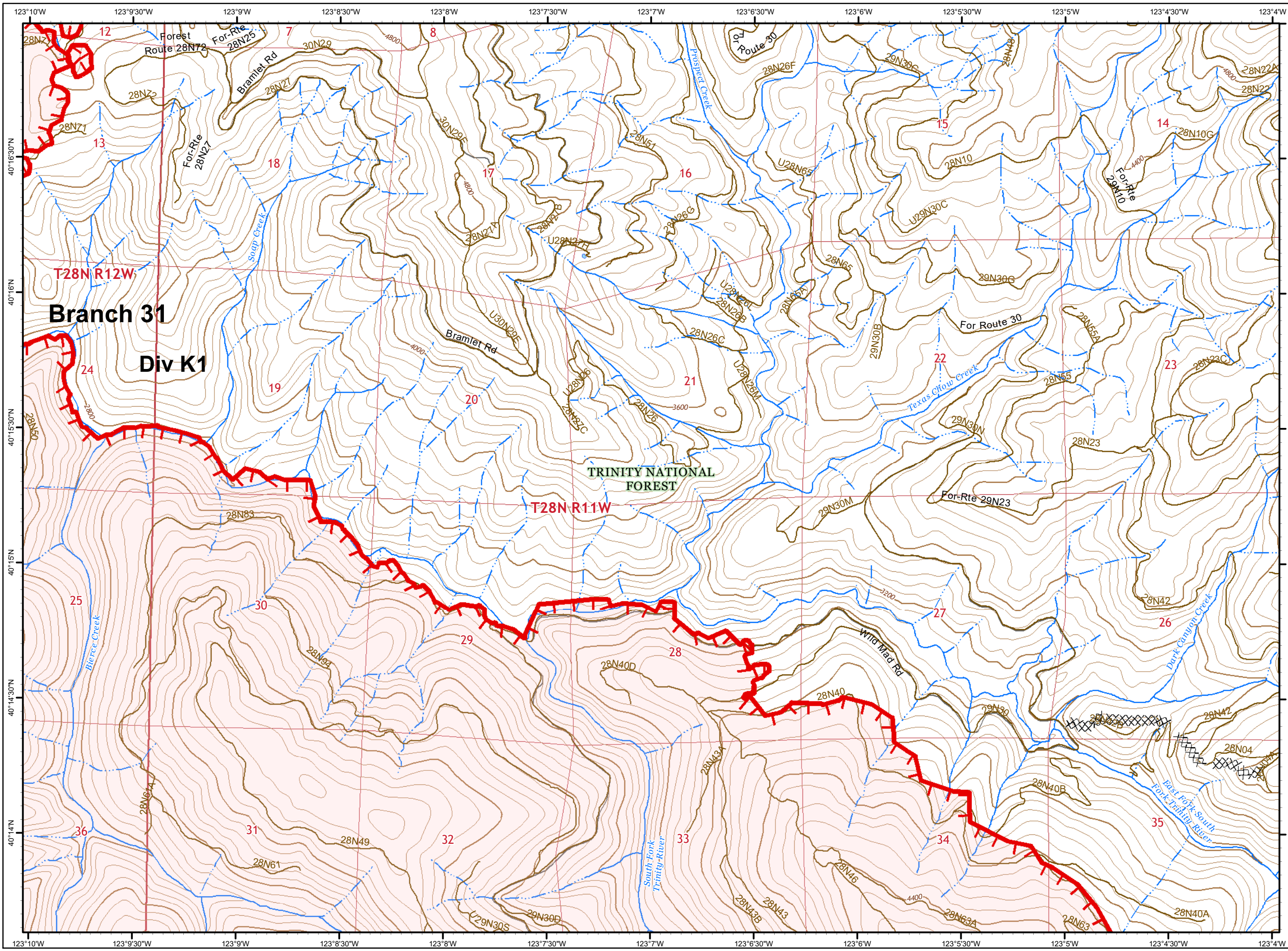
- Drop Point
- Uncontrolled Fire Edge
- Completed Dozer Line
- Road as Completed Line
- Wildfire Daily Fire Perimeter
- Building
- County or Equivalent
- Forest Service

0 0.25 0.5 Miles

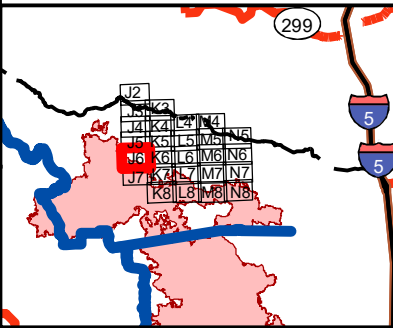


9/20/2020 @ 21:42  
NAD83





**August Complex**  
**North Zone**  
**CA-MNF-000753**  
**September 21, 2020**  
**IAP Map**  
 J6



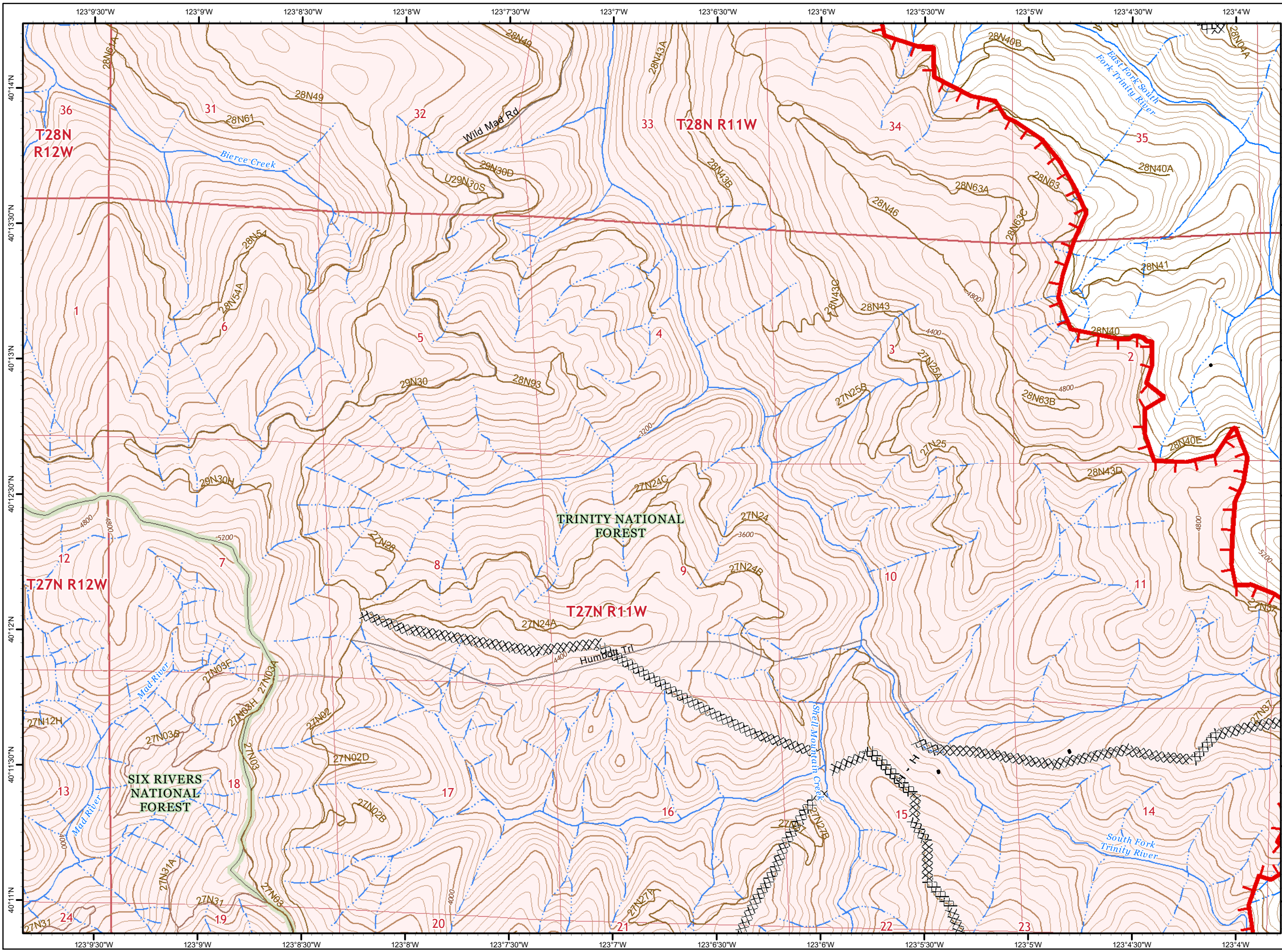
- Uncontrolled Fire Edge
- Completed Dozer Line
- Wildfire Daily Fire Perimeter
- County or Equivalent
- Forest Service

0 0.25 0.5 Miles



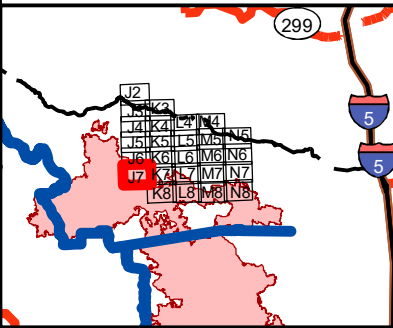
9/20/2020 @ 21:42  
 NAD83





**August Complex  
North Zone  
CA-MNF-000753  
September 21, 2020  
IAP Map**

J7



- Uncontrolled Fire Edge
- Completed Dozer Line
- Completed Hand Line
- Wildfire Daily Fire Perimeter
- Building
- County or Equivalent
- Forest Service

0 0.25 0.5 Miles

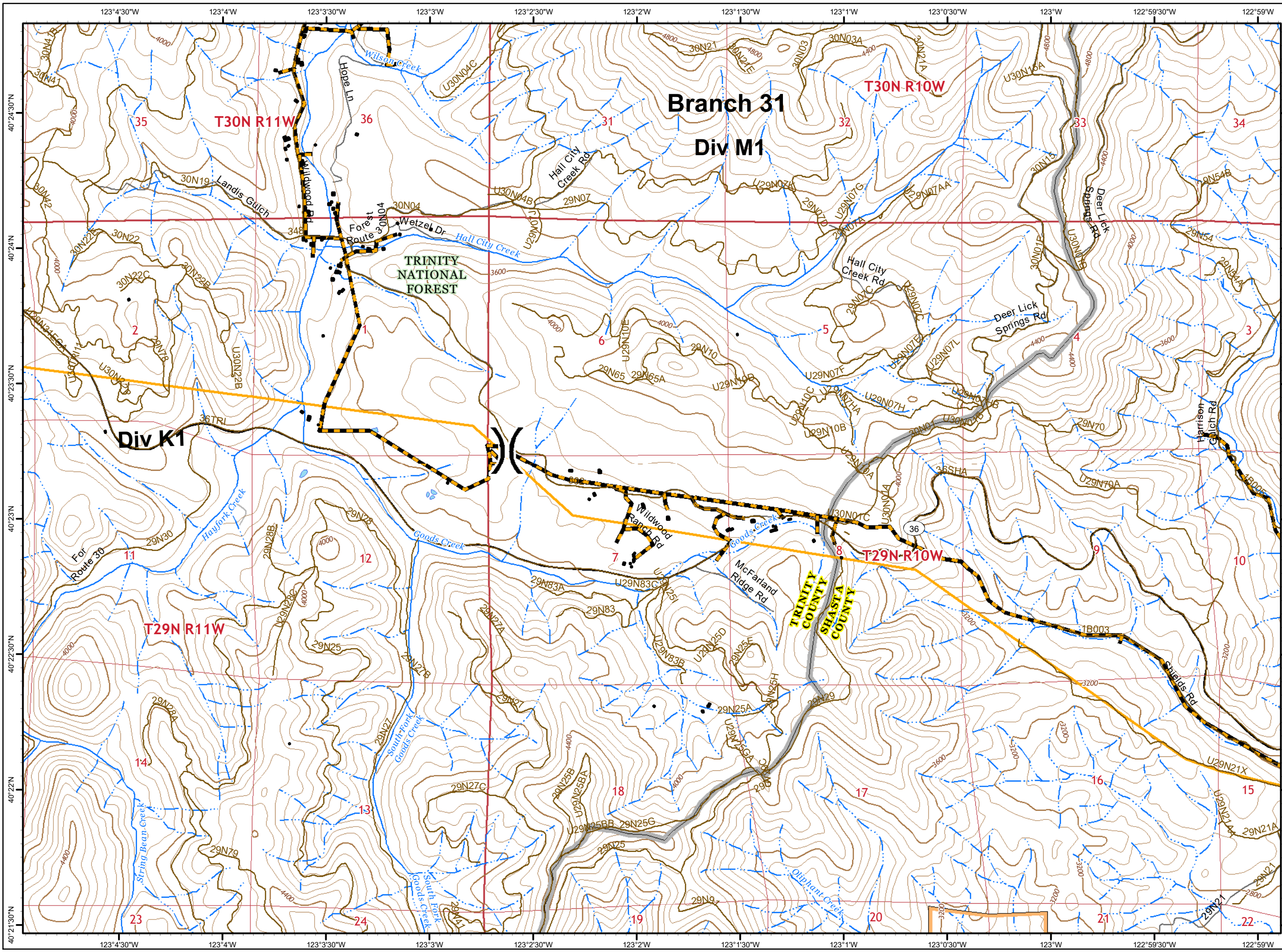


1:24,000

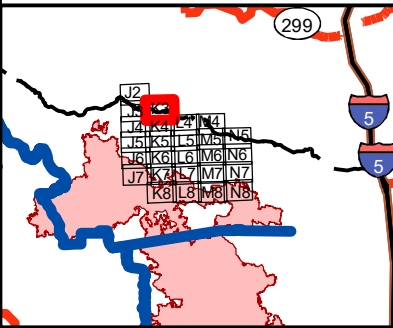


9/20/2020 @ 21:42  
NAD83





**August Complex**  
**North Zone**  
**CA-MNF-000753**  
**September 21, 2020**  
**IAP Map**  
**K3**



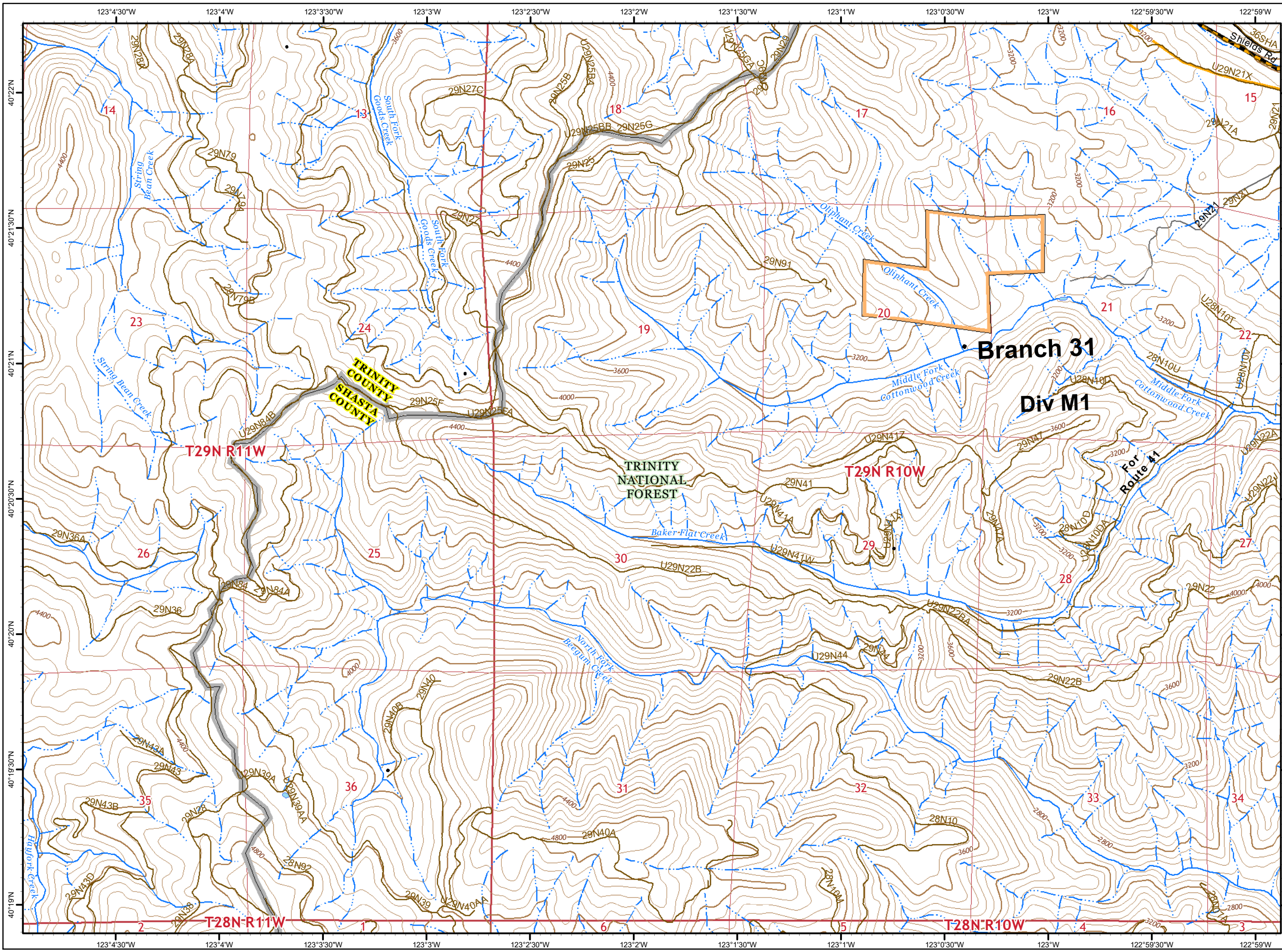
- Division Break
- Building
- PGE Transmission Line
- PGE Distribution Line
- Tribal Trust Land
- County or Equivalent
- Forest Service

0 0.25 0.5 Miles

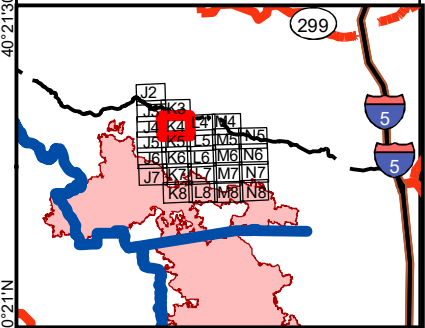


9/20/2020 @ 21:43  
 NAD83





**August Complex  
North Zone  
CA-MNF-000753  
September 21, 2020  
IAP Map  
K4**



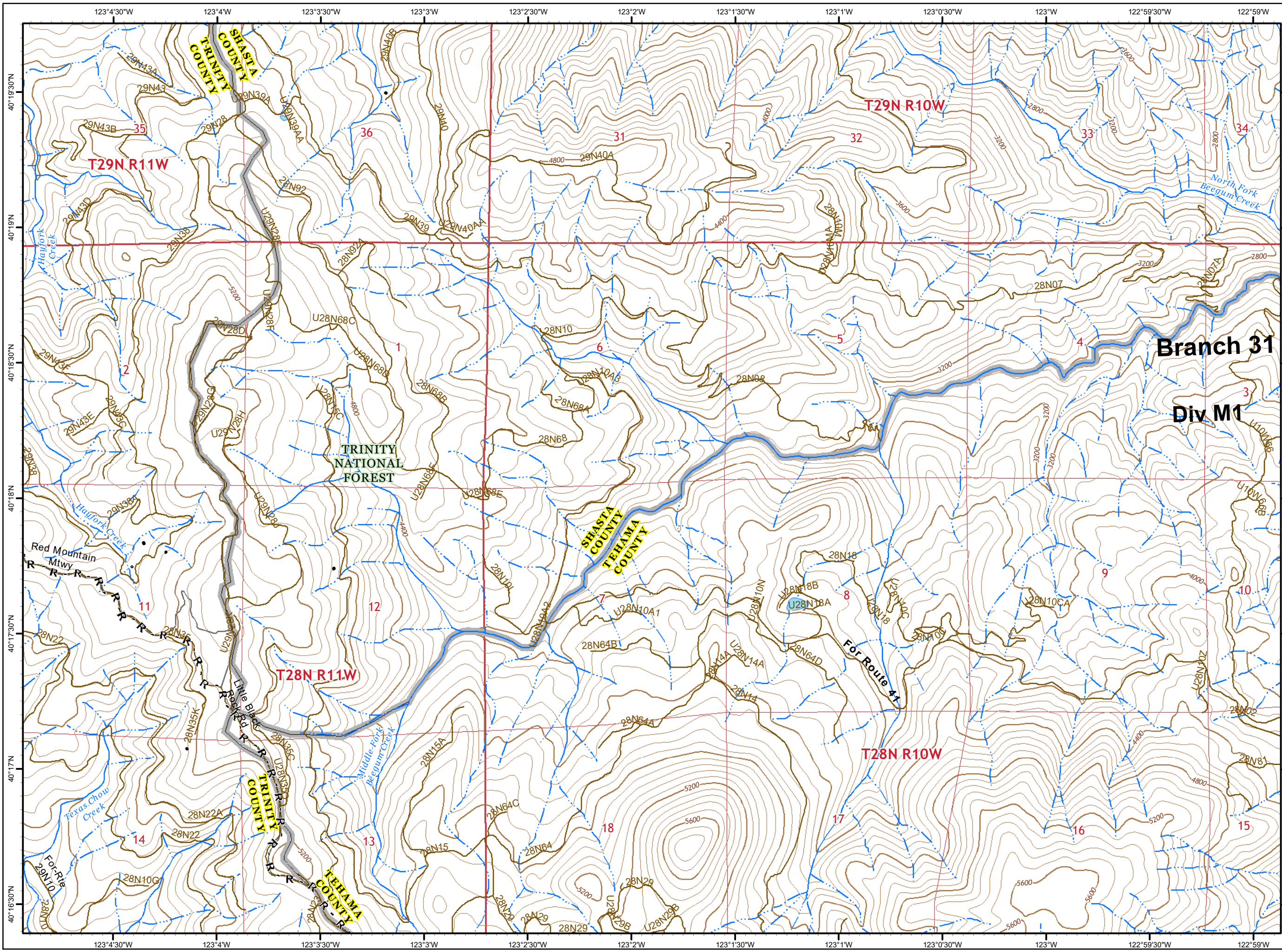
- Building
- PGE Transmission Line
- PGE Distribution Line
- Tribal Trust Land
- County or Equivalent
- Forest Service

0 0.25 0.5 Miles

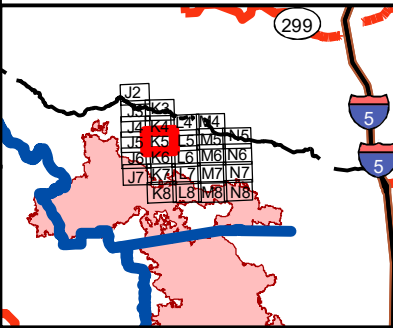


9/20/2020 @ 21:43  
NAD83





**August Complex  
North Zone  
CA-MNF-000753  
September 21, 2020  
IAP Map  
K5**



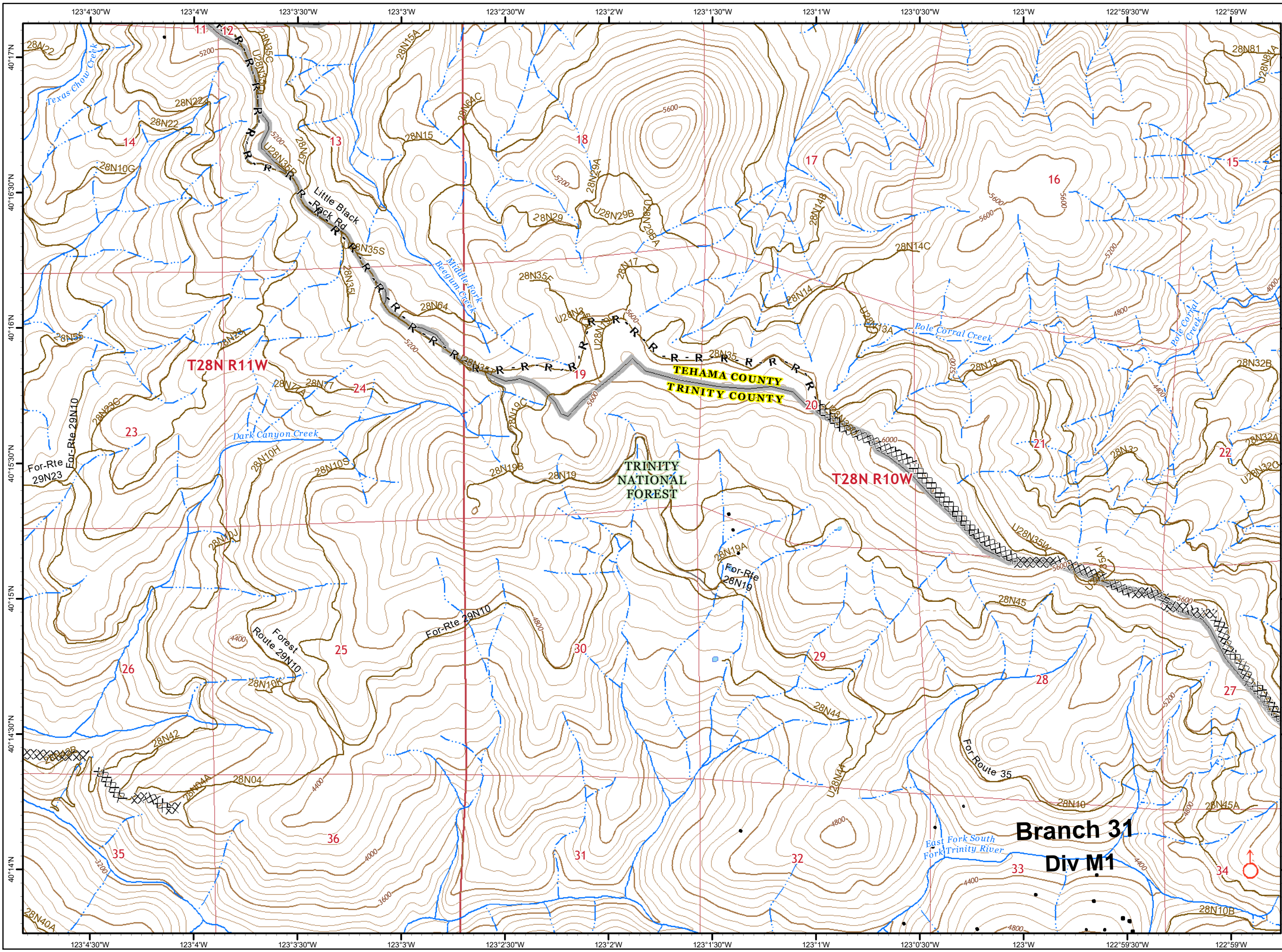
- R - R Road as Completed Line
- Building
- County or Equivalent
- Forest Service

0 0.25 0.5 Miles

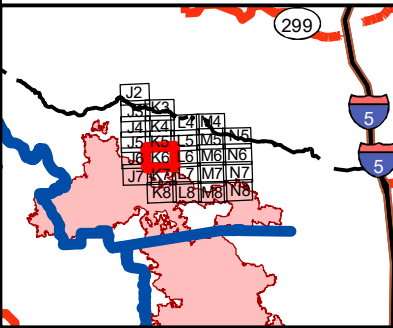


1:24,000  
9/20/2020 @ 21:44  
NAD83





**August Complex  
North Zone  
CA-MNF-000753  
September 21, 2020  
IAP Map  
K6**



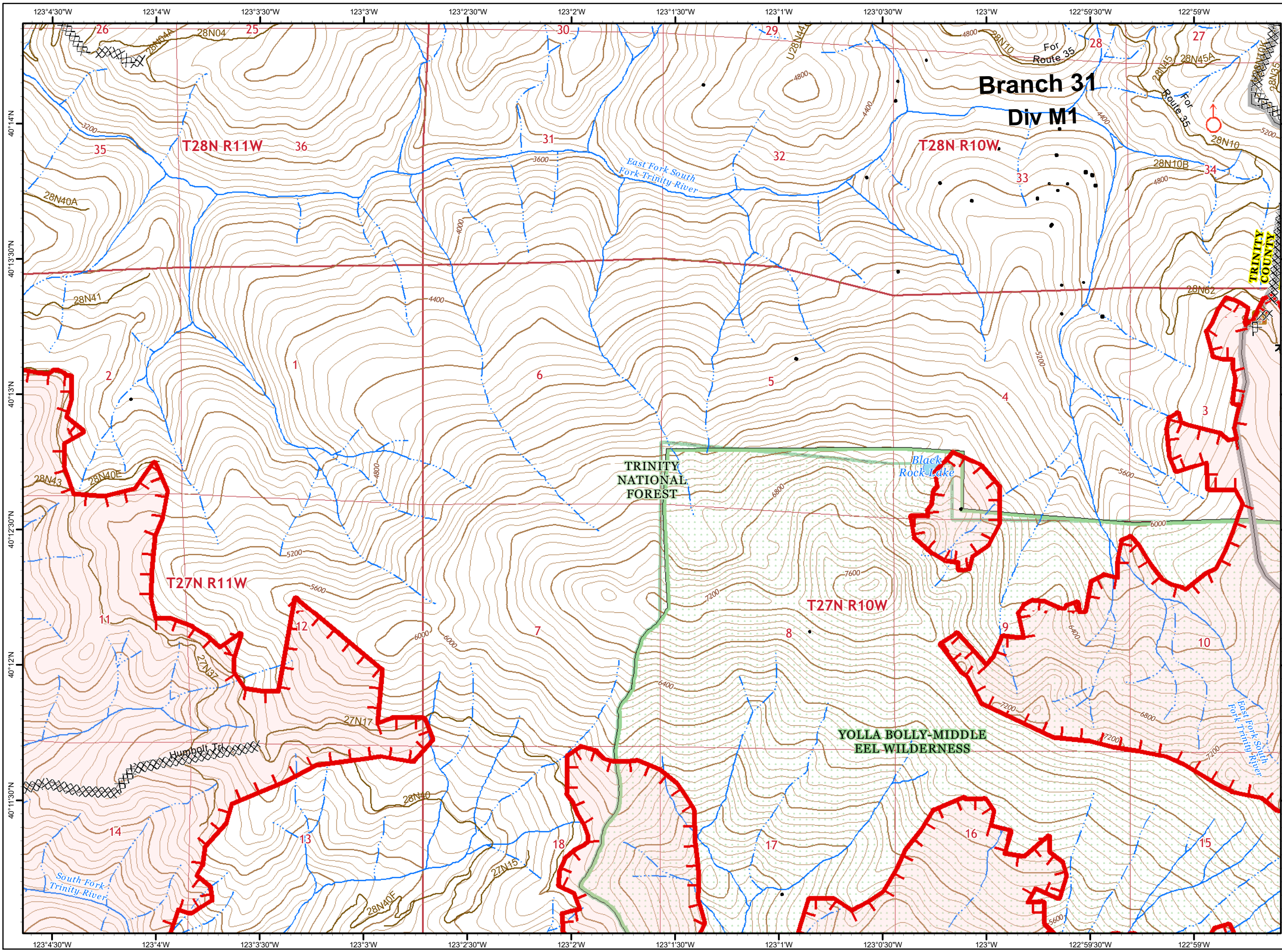
- Spot Fire
- Completed Dozer Line
- R - R** Road as Completed Line
- Building
- County or Equivalent
- Forest Service

0 0.25 0.5 Miles

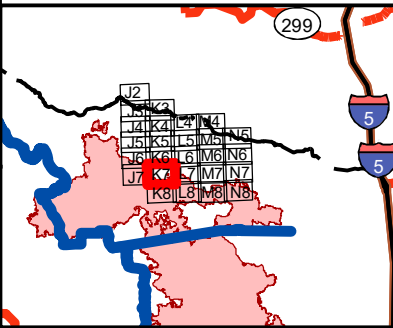


9/20/2020 @ 21:44  
NAD83





**August Complex**  
**North Zone**  
**CA-MNF-000753**  
**September 21, 2020**  
**IAP Map**  
**K7**



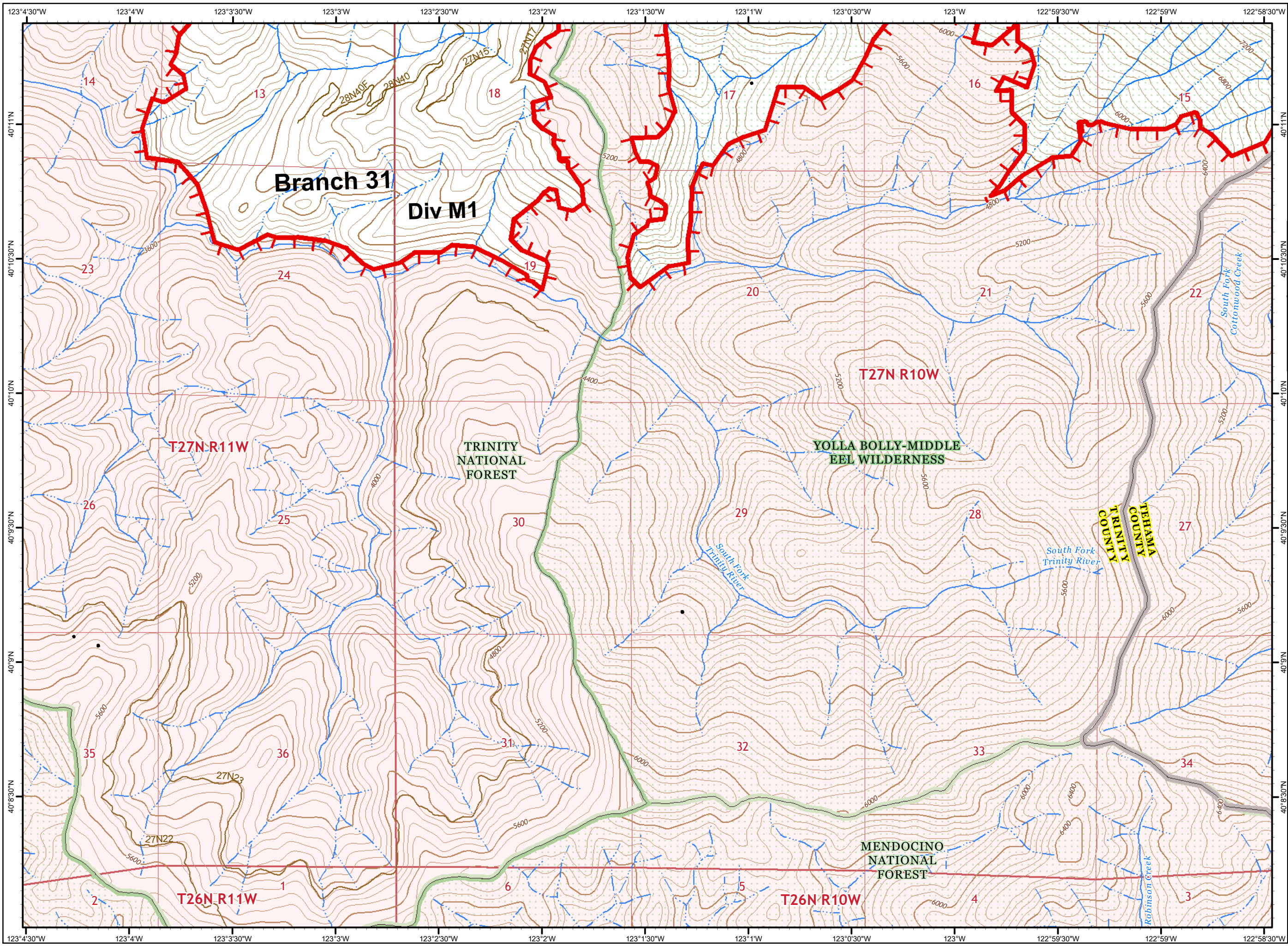
- Spot Fire
- Uncontrolled Fire Edge
- Completed Dozer Line
- R - R** Road as Completed Line
- Wildfire Daily Fire Perimeter
- Building
- Wilderness Areas
- County or Equivalent
- Wilderness
- Forest Service

0 0.25 0.5 Miles

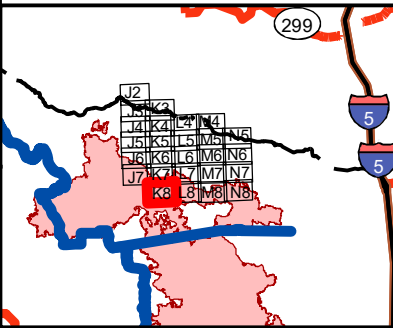


9/20/2020 @ 21:45  
 NAD83





**August Complex  
North Zone  
CA-MNF-000753  
September 21, 2020  
IAP Map  
K8**



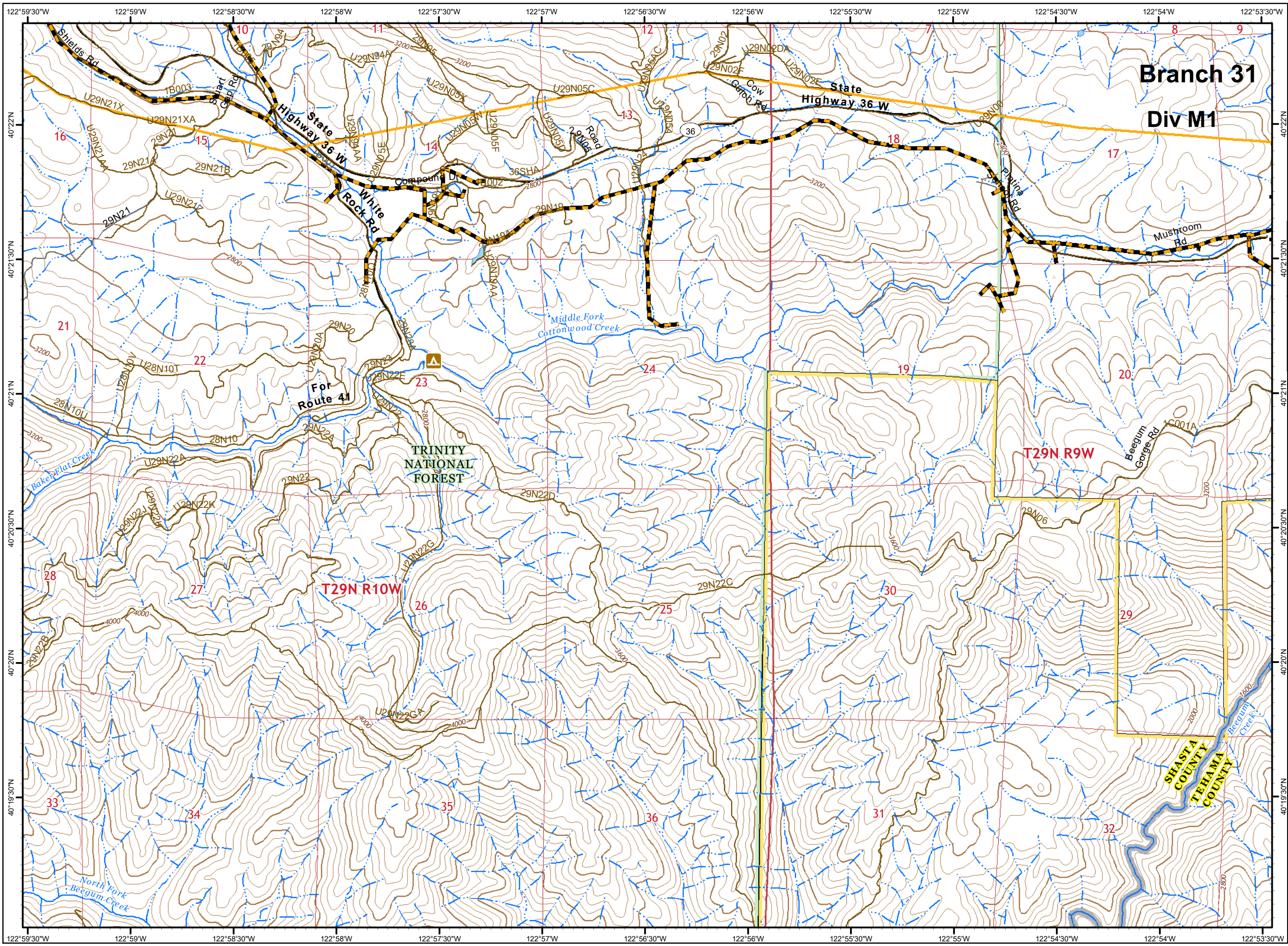
- Uncontrolled Fire Edge
- Wildfire Daily Fire Perimeter
- Building
- Wilderness Areas
- County or Equivalent
- Wilderness
- Forest Service

0 0.25 0.5 Miles

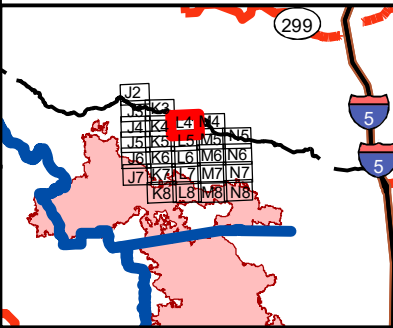


9/20/2020 @ 21:45  
NAD83



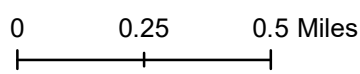


**Branch 31**  
**Div M1**  
 August Complex  
 North Zone  
 CA-MNF-000753  
 September 21, 2020  
 IAP Map  
 L4



**Branch Break**

- Wildfire Daily Fire Perimeter
- PGE Transmission Line
- PGE Distribution Line
- County or Equivalent
- Forest Service
- Bureau of Land Management

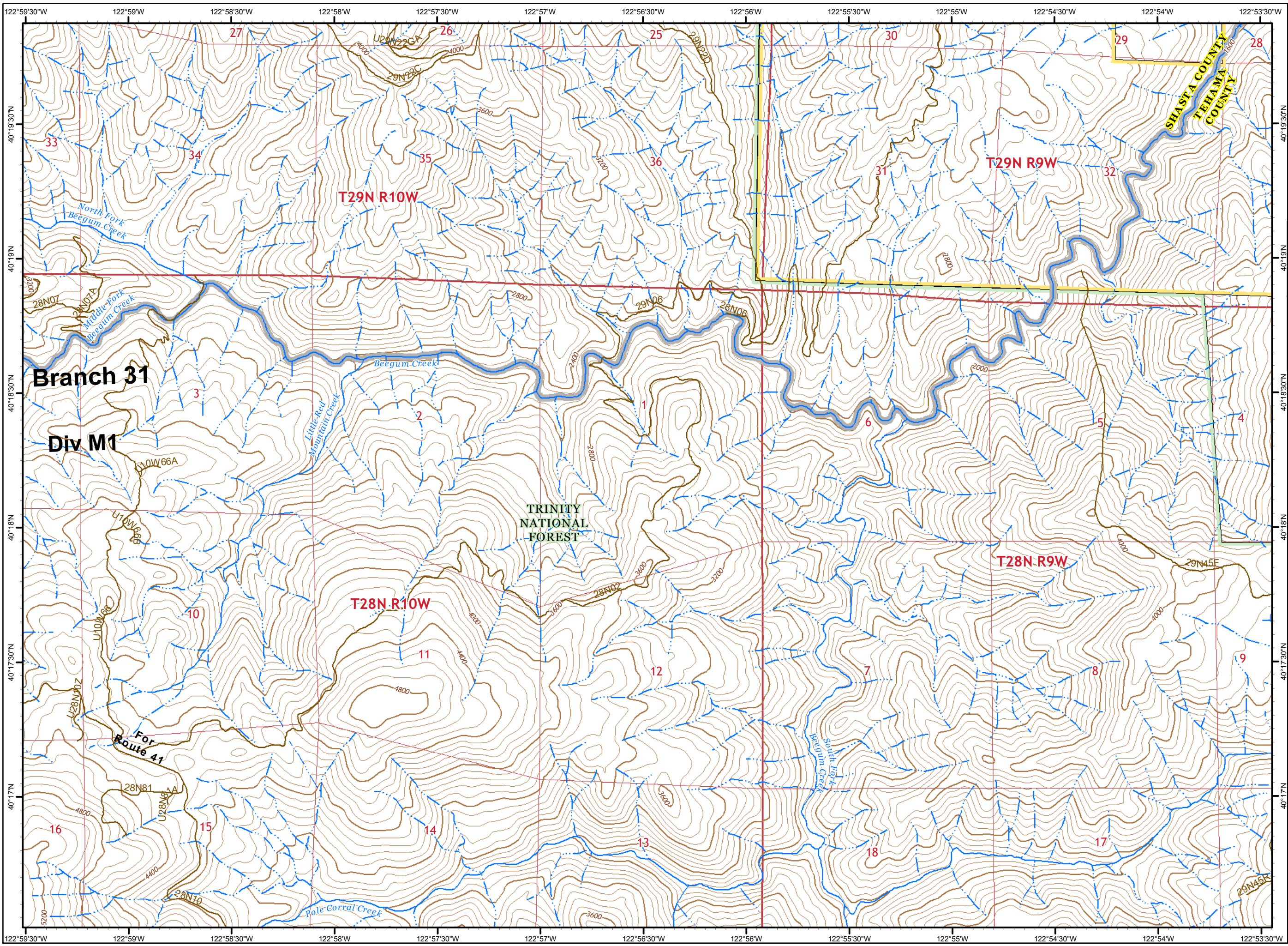


1:24,000

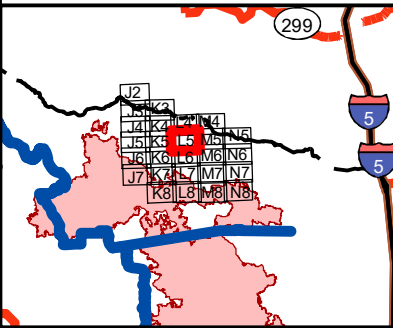


9/20/2020 @ 21:45  
 NAD83





**August Complex  
North Zone  
CA-MNF-000753  
September 21, 2020  
IAP Map  
L5**



- County or Equivalent
- Forest Service
- Bureau of Land Management

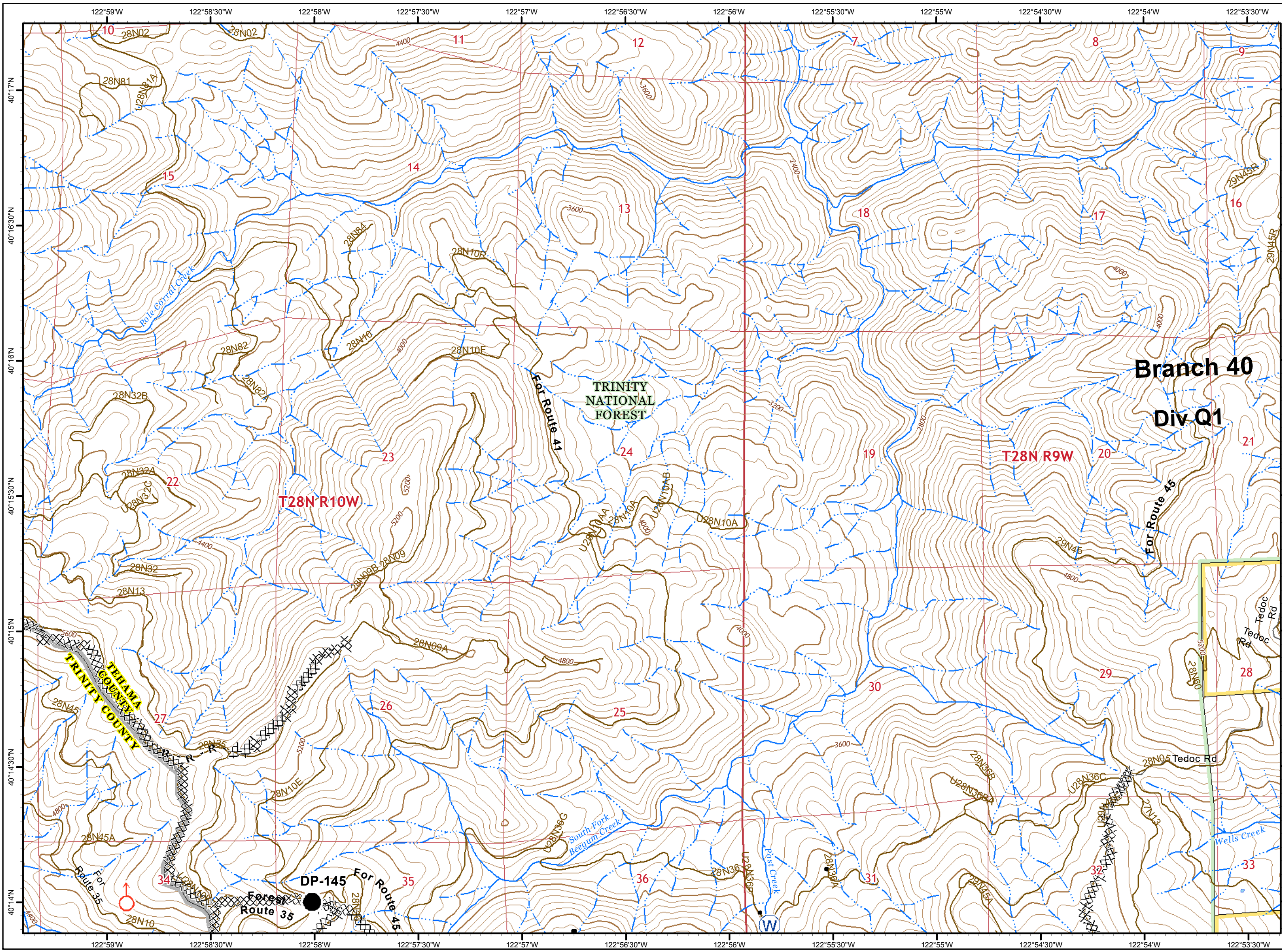
0 0.25 0.5 Miles



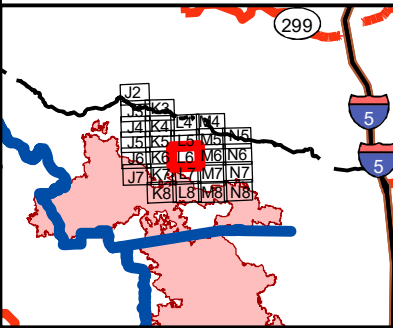
9/20/2020 @ 21:46  
NAD83







**August Complex  
North Zone  
CA-MNF-000753  
September 21, 2020  
IAP Map  
L6**

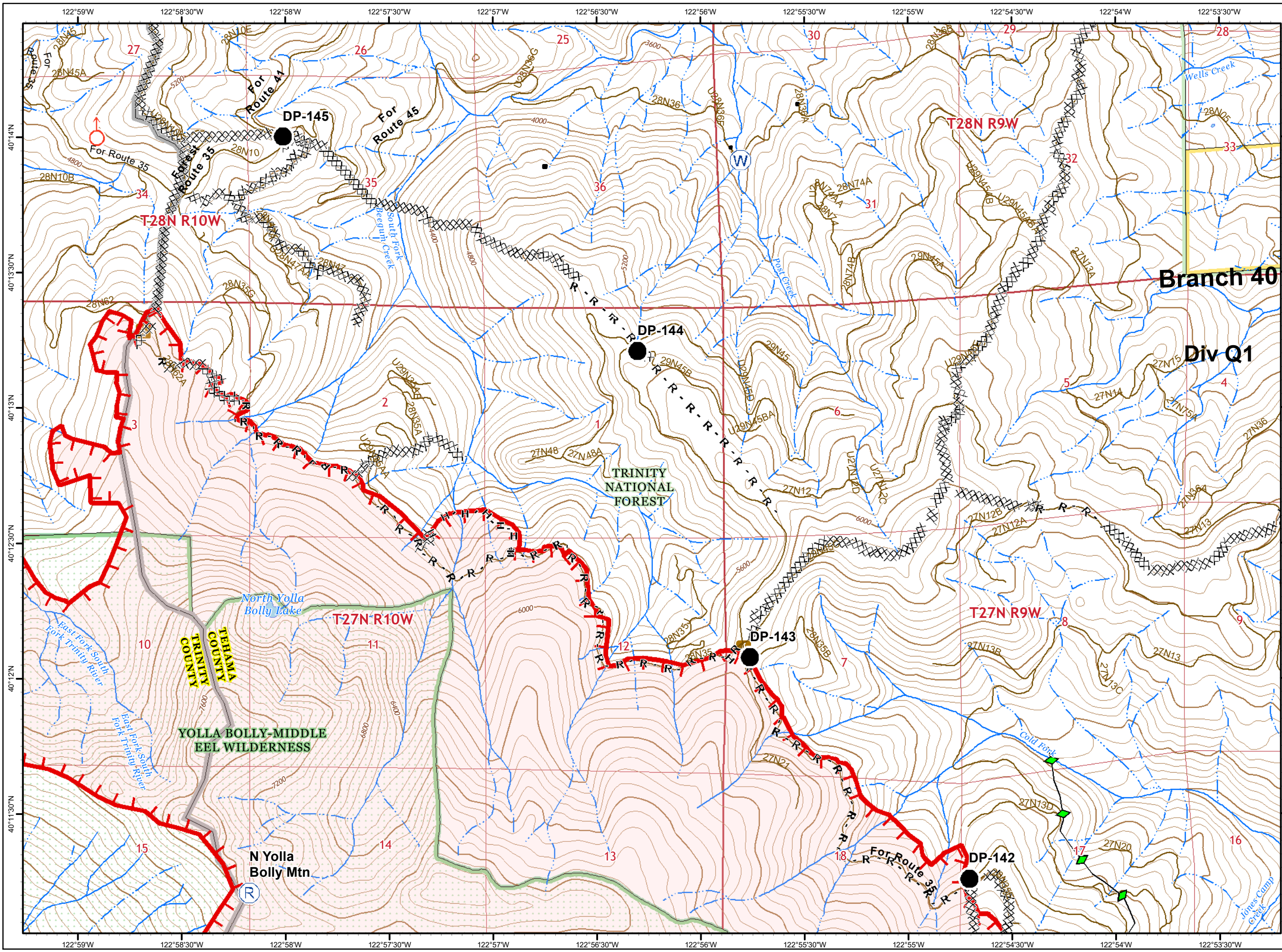


- Drop Point
- Spot Fire
- Water Source
- Completed Dozer Line
- R - R** Road as Completed Line
- Building
- County or Equivalent
- Forest Service
- Bureau of Land Management

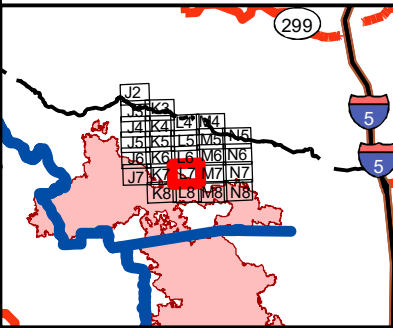
0 0.25 0.5 Miles







**August Complex  
North Zone  
CA-MNF-000753  
September 21, 2020  
IAP Map  
L7**



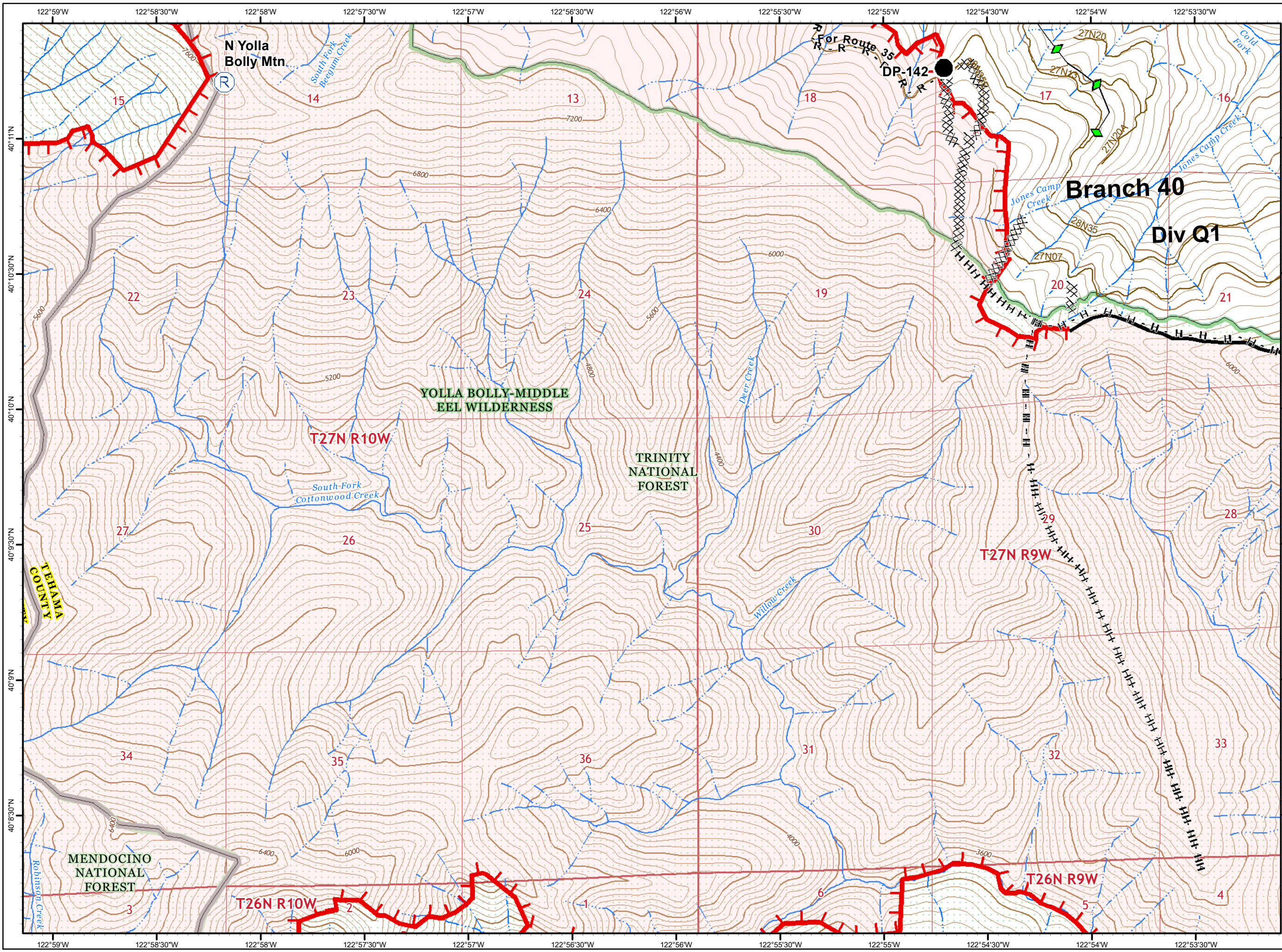
- Drop Point
- Repeater
- Spot Fire
- Water Source
- Uncontrolled Fire Edge
- Completed Dozer Line
- Completed Hand Line
- Road as Completed Line
- Completed Plow Line
- Wildfire Daily Fire Perimeter
- Building
- Wilderness Areas
- County or Equivalent
- Wilderness
- Forest Service
- Bureau of Land Management

0 0.25 0.5 Miles

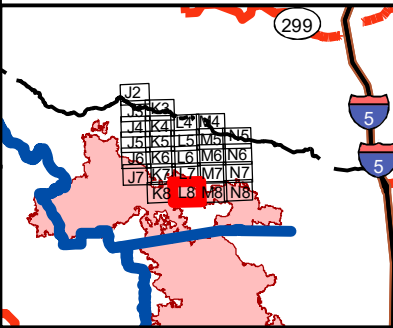


9/20/2020 @ 21:47  
NAD83





**August Complex**  
**North Zone**  
**CA-MNF-000753**  
**September 21, 2020**  
**IAP Map**  
 L8



- Drop Point
- Repeater
- Uncontrolled Fire Edge
- Contained Line
- Completed Dozer Line
- Completed Hand Line
- Road as Completed Line
- Completed Plow Line
- Wildfire Daily Fire Perimeter
- Wilderness Areas
- County or Equivalent
- Wilderness
- Forest Service

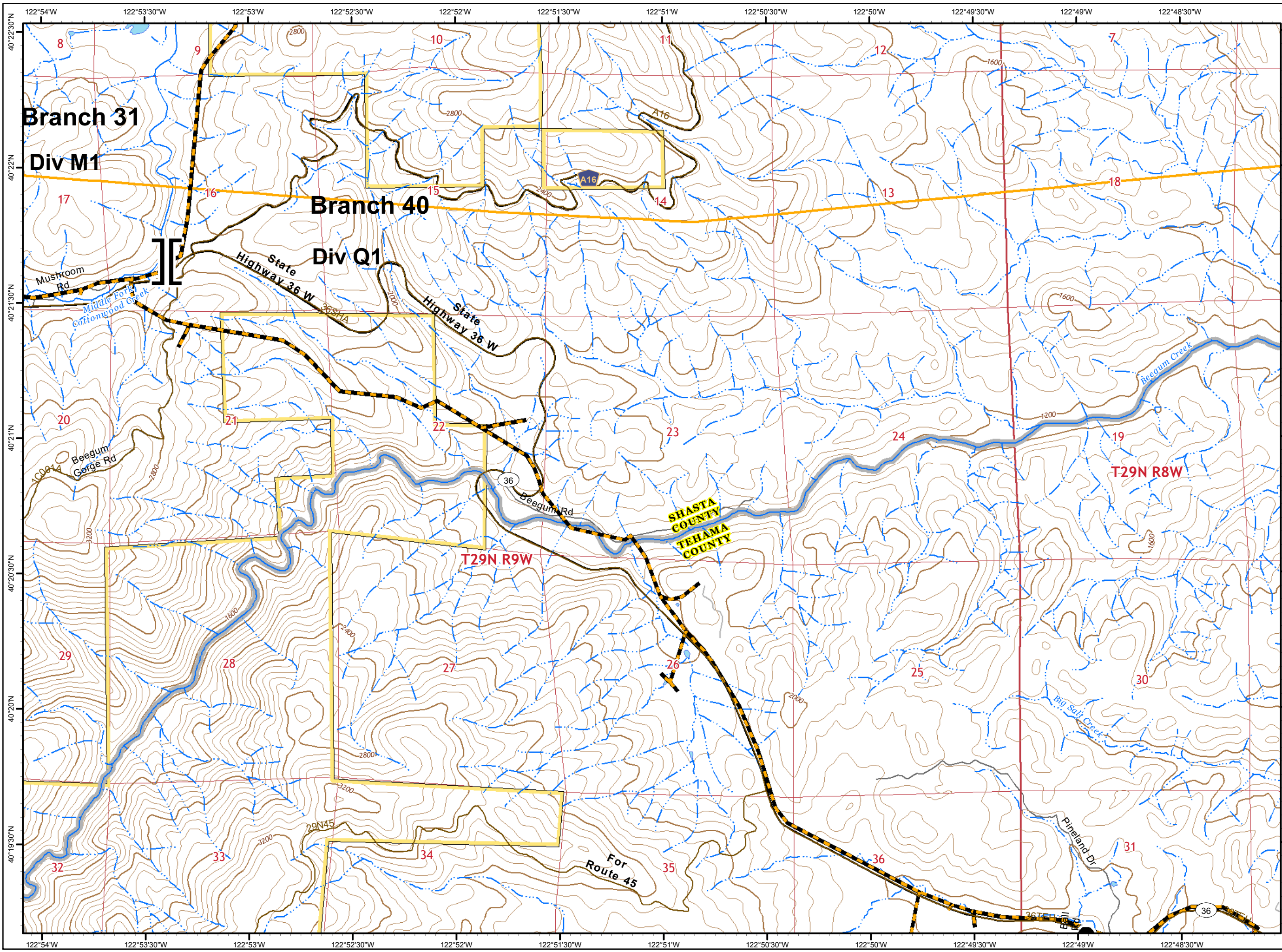
0 0.25 0.5 Miles



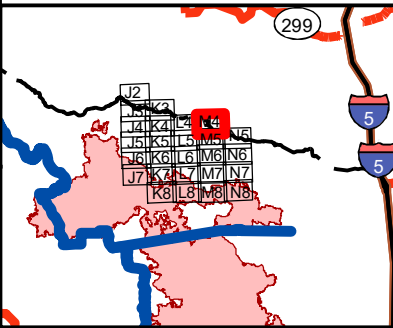
1:24,000

9/20/2020 @ 21:47  
 NAD83





**August Complex**  
**North Zone**  
**CA-MNF-000753**  
**September 21, 2020**  
**IAP Map**  
**M4**



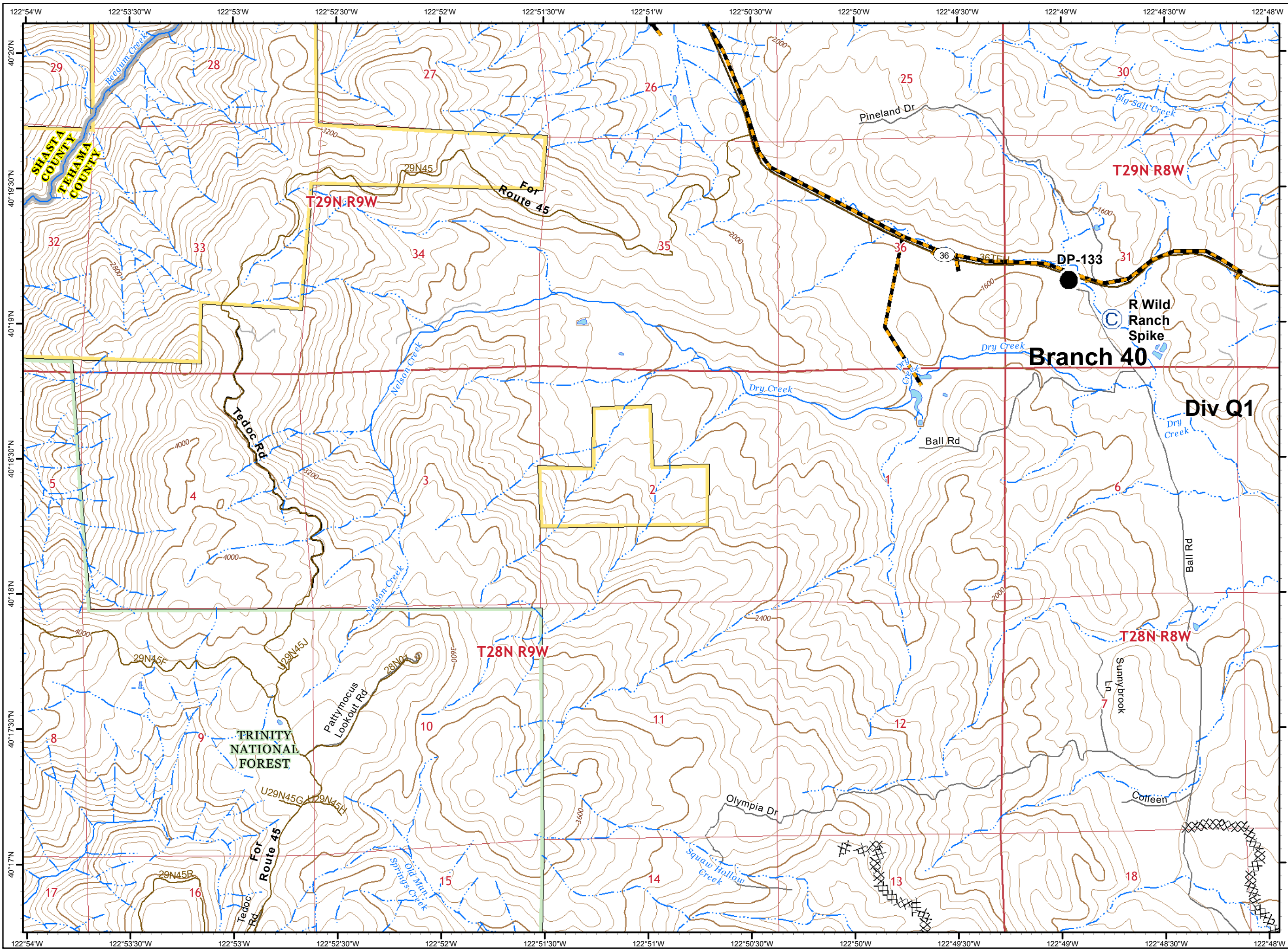
- Drop Point
- Branch Break
- PGE Transmission Line
- PGE Distribution Line
- County or Equivalent
- Bureau of Land Management

0 0.25 0.5 Miles

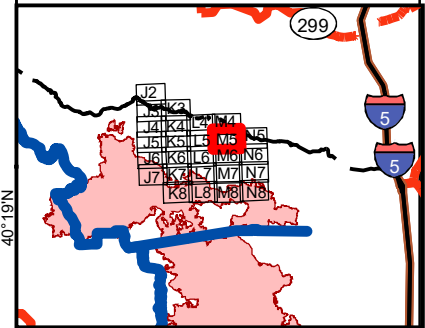


9/20/2020 @ 21:48  
 NAD83





**August Complex  
North Zone  
CA-MNF-000753  
September 21, 2020  
IAP Map  
M5**

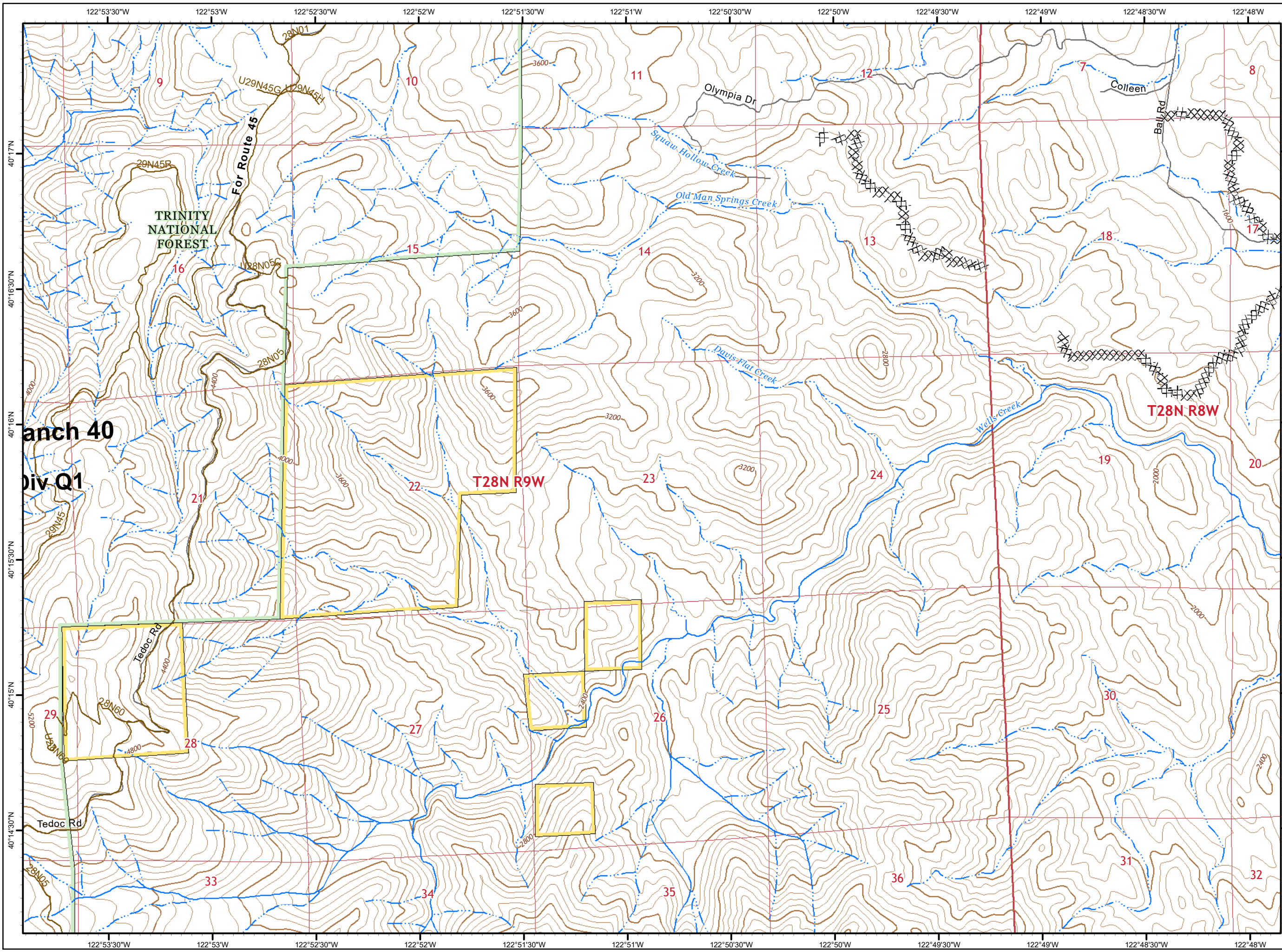


- Camp
- Drop Point
- Completed Dozer Line
- PGE Distribution Line
- County or Equivalent
- Forest Service
- Bureau of Land Management

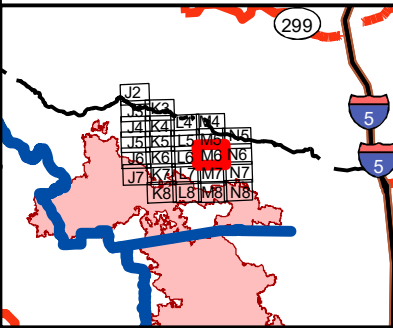
0 0.25 0.5 Miles







**August Complex  
North Zone  
CA-MNF-000753  
September 21, 2020  
IAP Map  
M6**



- XXXXX Completed Dozer Line
- County or Equivalent
- Forest Service
- Bureau of Land Management

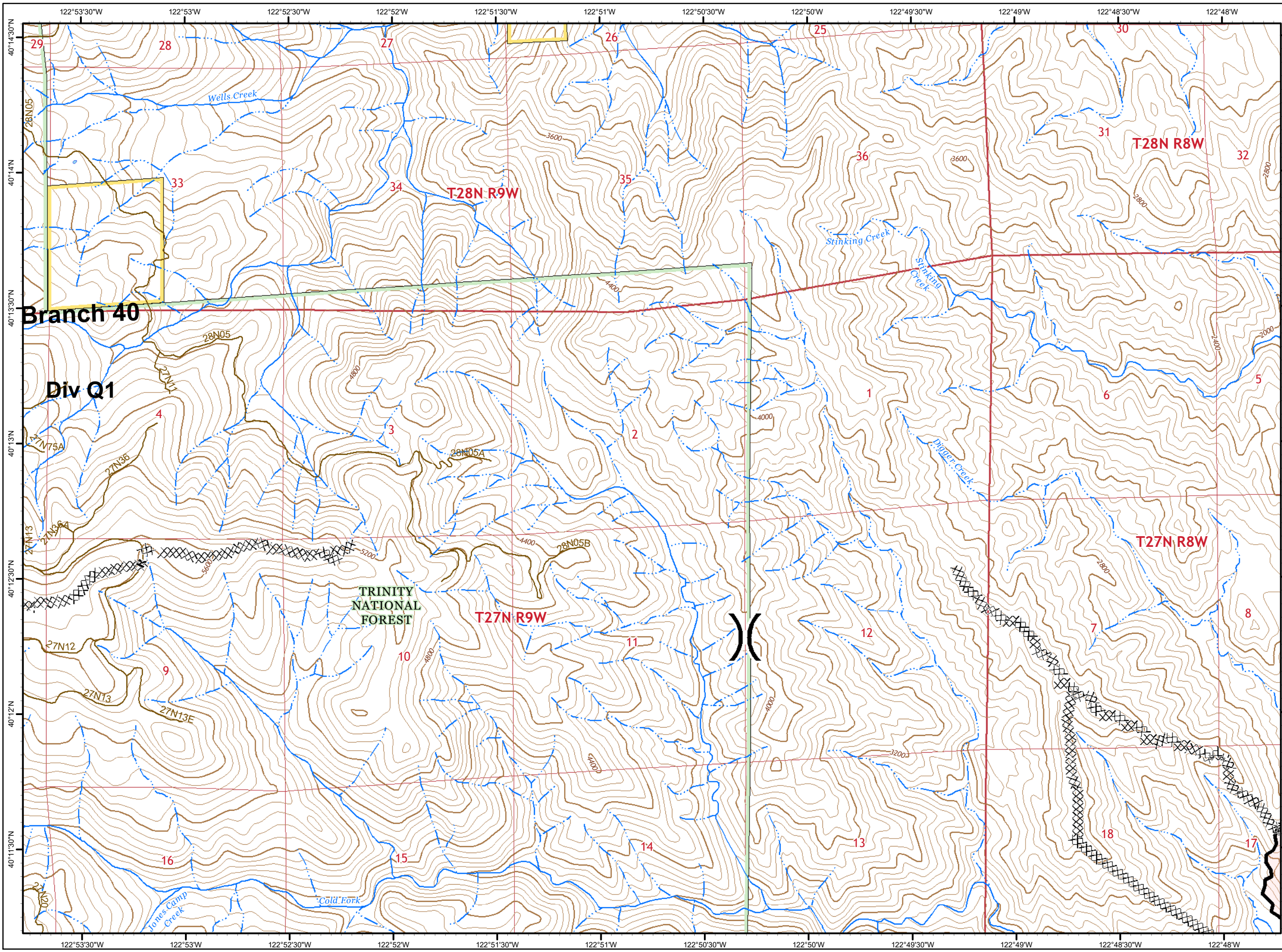
0 0.25 0.5 Miles



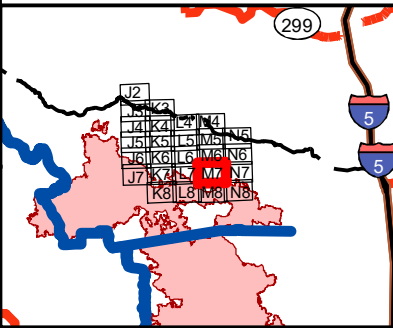
1:24,000



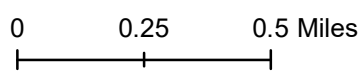




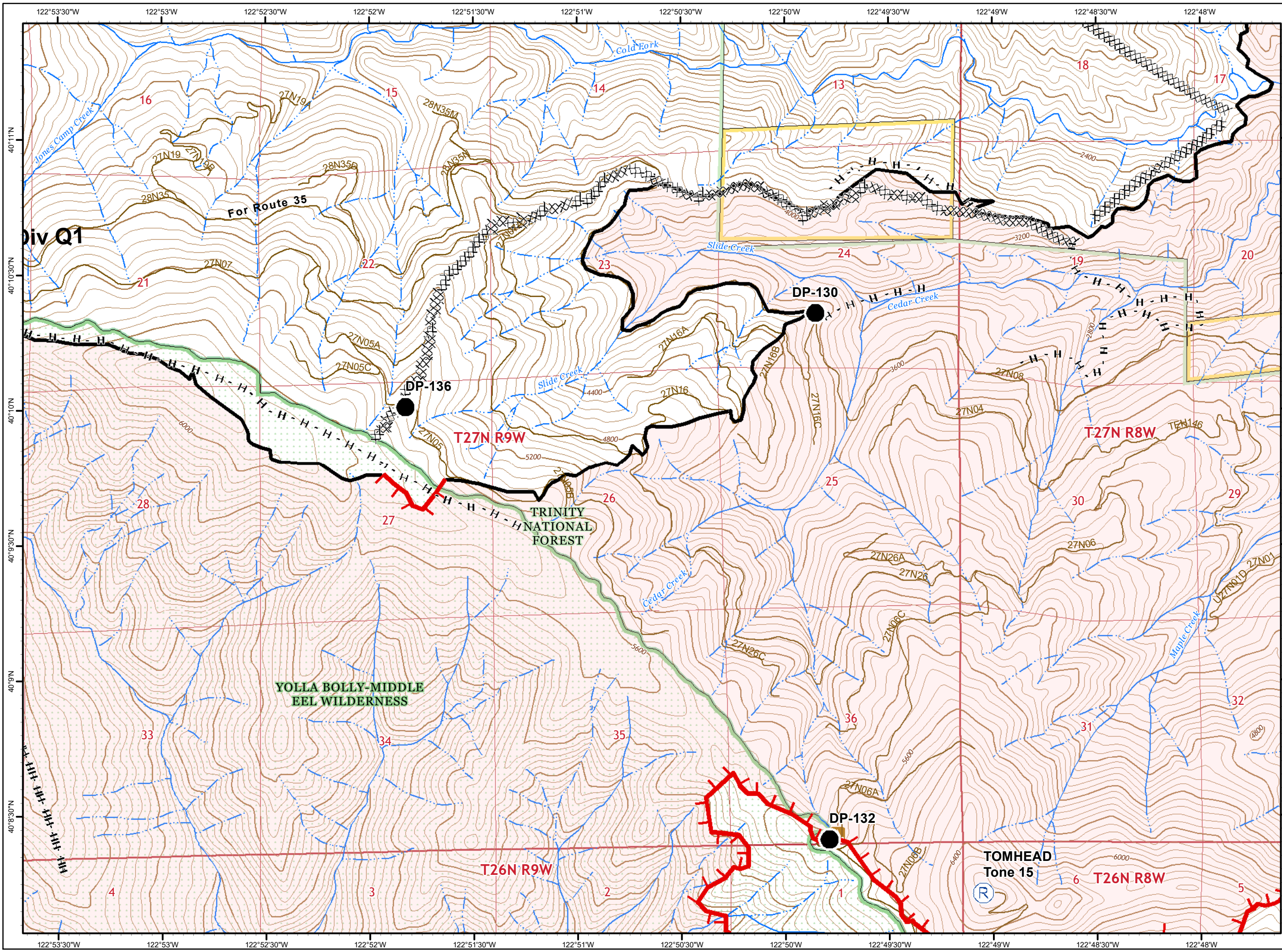
**August Complex  
North Zone  
CA-MNF-000753  
September 21, 2020  
IAP Map  
M7**



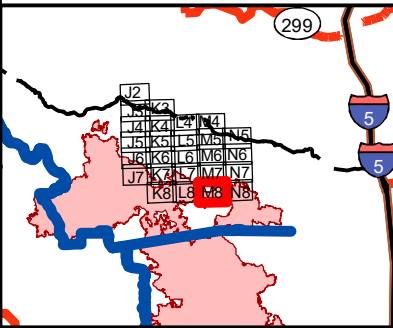
- Division Break
- Contained Line
- Completed Dozer Line
- R - R** Road as Completed Line
- Wildfire Daily Fire Perimeter
- County or Equivalent
- Forest Service
- Bureau of Land Management







**August Complex  
North Zone  
CA-MNF-000753  
September 21, 2020  
IAP Map  
M8**



- Drop Point
- Repeater
- Uncontrolled Fire Edge
- Contained Line
- Completed Dozer Line
- Completed Hand Line
- Wildfire Daily Fire Perimeter
- Wilderness Areas
- County or Equivalent
- Wilderness
- Forest Service
- Bureau of Land Management

0 0.25 0.5 Miles

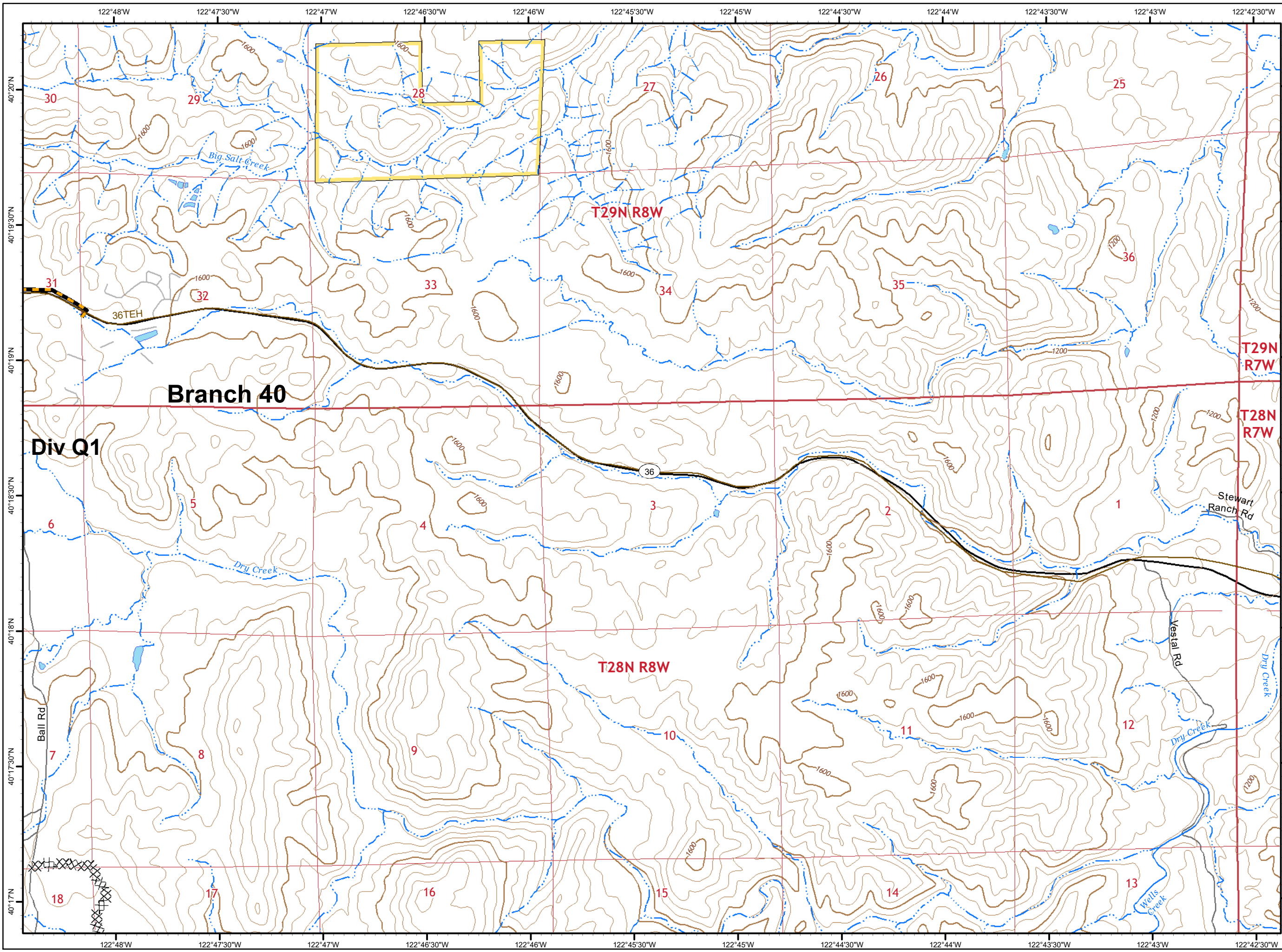


1:24,000



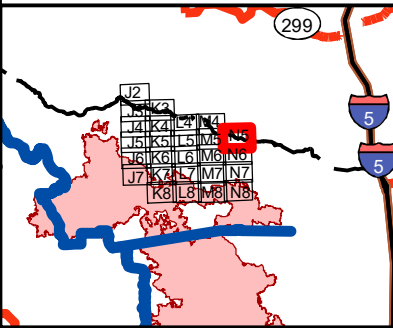
9/20/2020 @ 21:49  
NAD83





**August Complex  
North Zone  
CA-MNF-000753  
September 21, 2020  
IAP Map**

N5



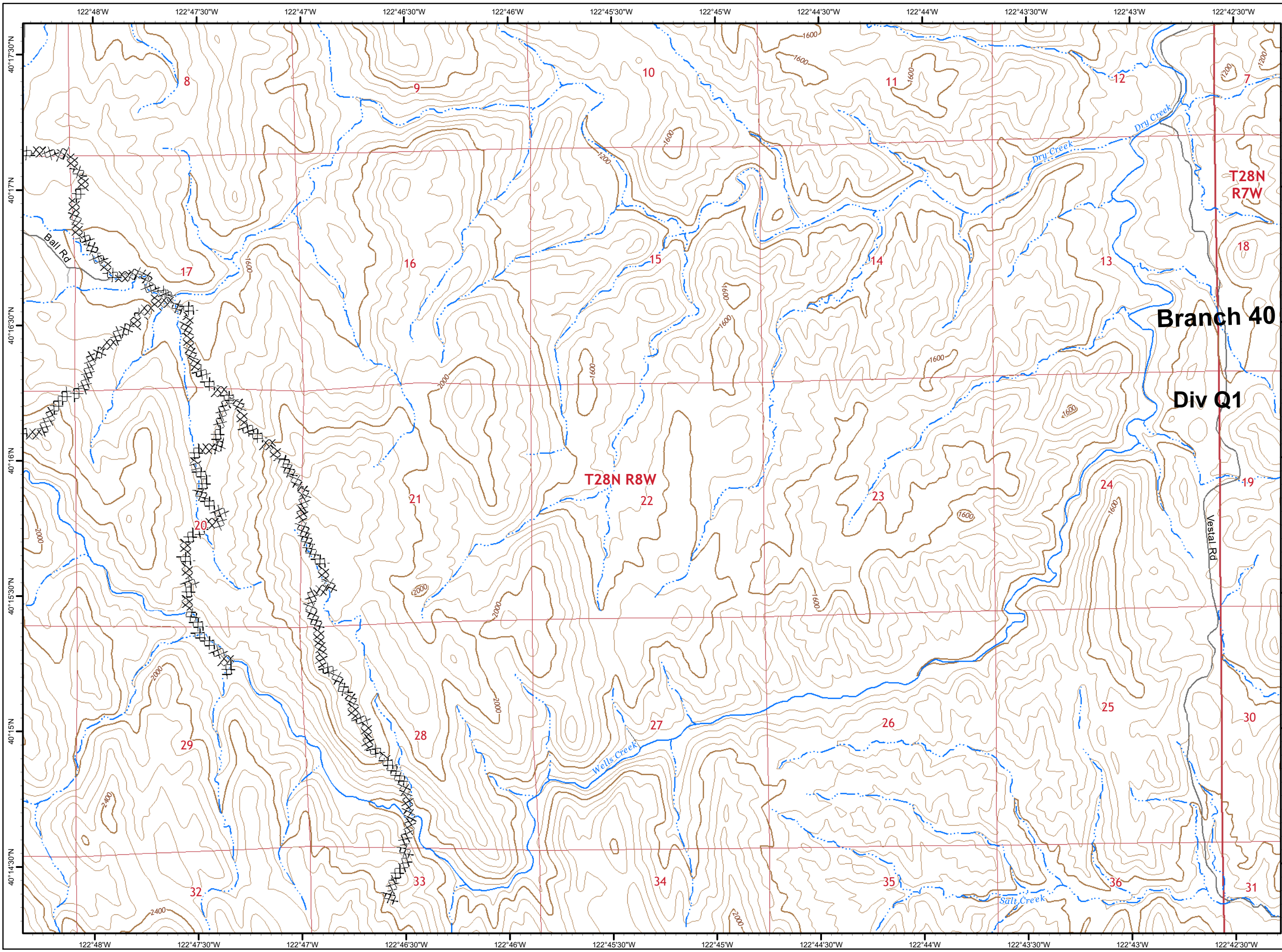
- XXXXX Completed Dozer Line
- PGE Distribution Line
- County or Equivalent
- Bureau of Land Management

0 0.25 0.5 Miles

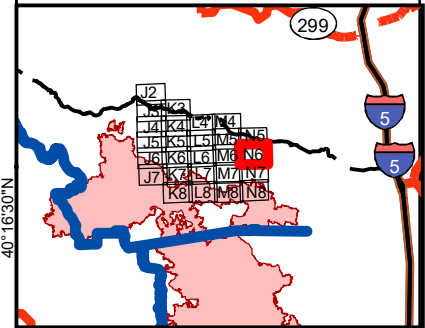


9/20/2020 @ 21:50  
NAD83





**August Complex  
North Zone  
CA-MNF-000753  
September 21, 2020  
IAP Map  
N6**



**Branch 40**

**Div Q1**

**T28N R8W**

**T28N  
R7W**

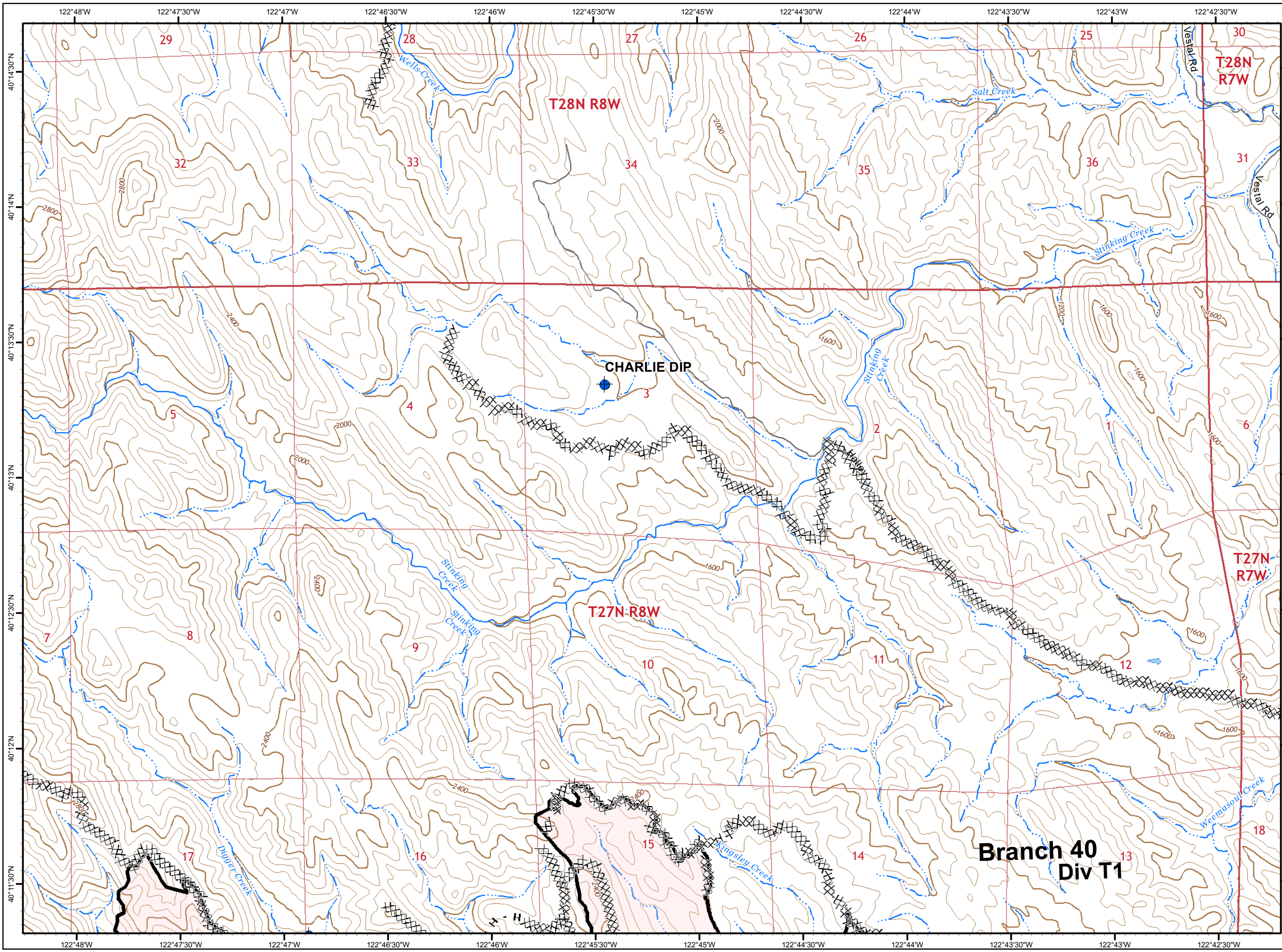
- XXXXX Completed Dozer Line
- County or Equivalent

0 0.25 0.5 Miles

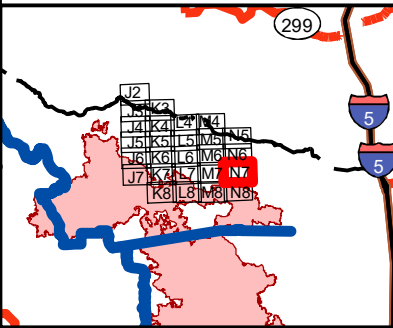


9/20/2020 @ 21:50  
NAD83

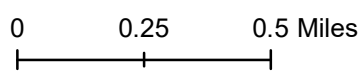




**August Complex  
North Zone  
CA-MNF-000753  
September 21, 2020  
IAP Map  
N7**



- Dip Site
- Contained Line
- Completed Dozer Line
- Completed Hand Line
- Wildfire Daily Fire Perimeter
- County or Equivalent

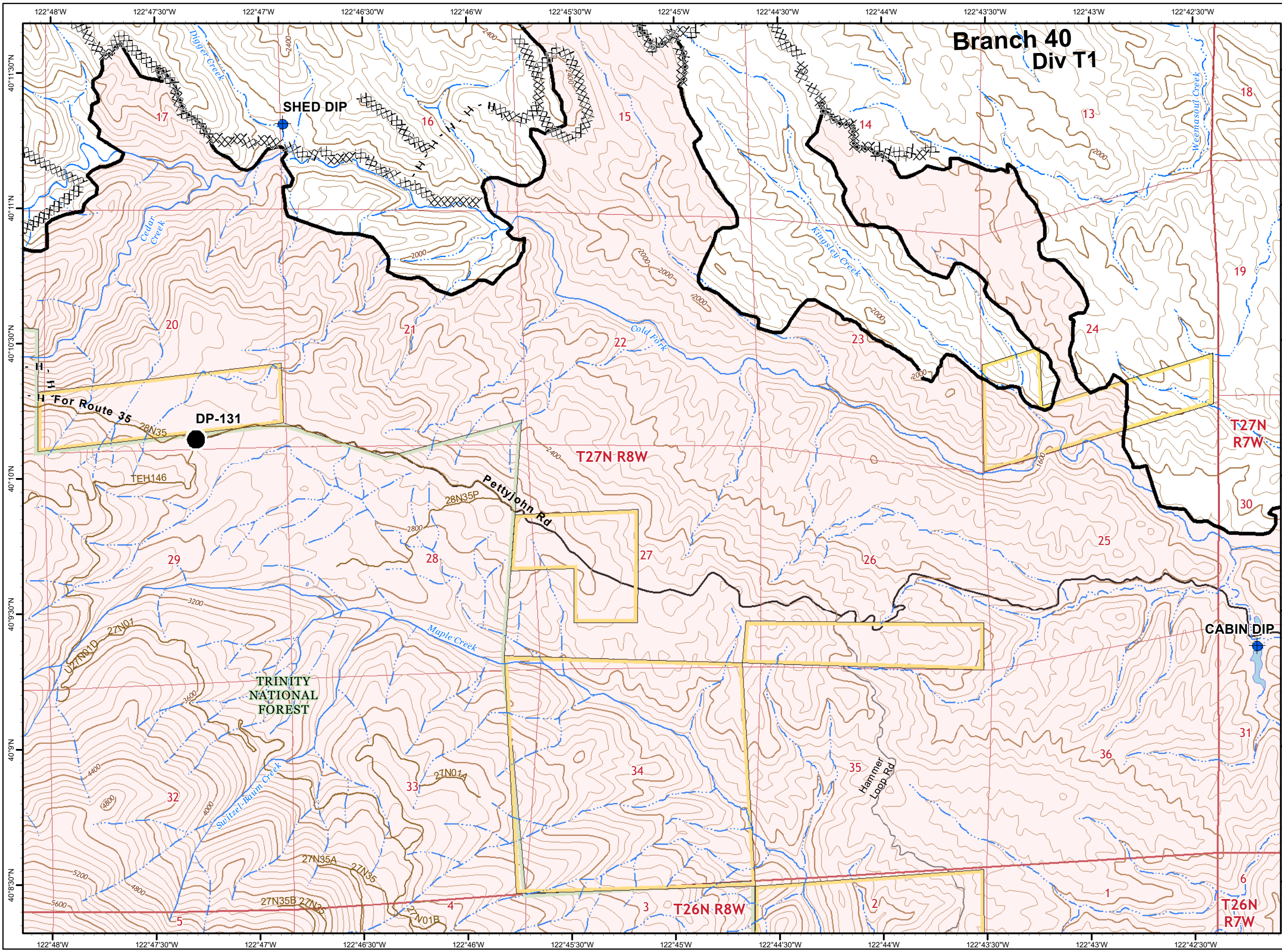


9/20/2020 @ 21:51  
NAD83

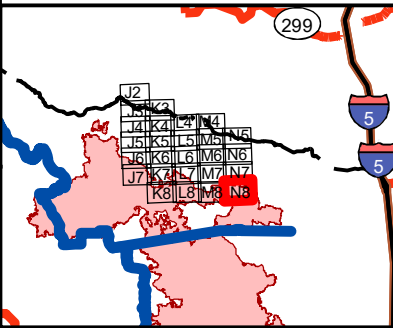
**Branch 40  
Div T1**

1:24,000





**August Complex**  
**North Zone**  
**CA-MNF-000753**  
**September 21, 2020**  
**IAP Map**  
**N8**



- Dip Site
- Drop Point
- Contained Line
- Completed Dozer Line
- Completed Hand Line
- Wildfire Daily Fire Perimeter
- County or Equivalent
- Forest Service
- Bureau of Land Management

0 0.25 0.5 Miles



9/20/2020 @ 21:51  
 NAD83

