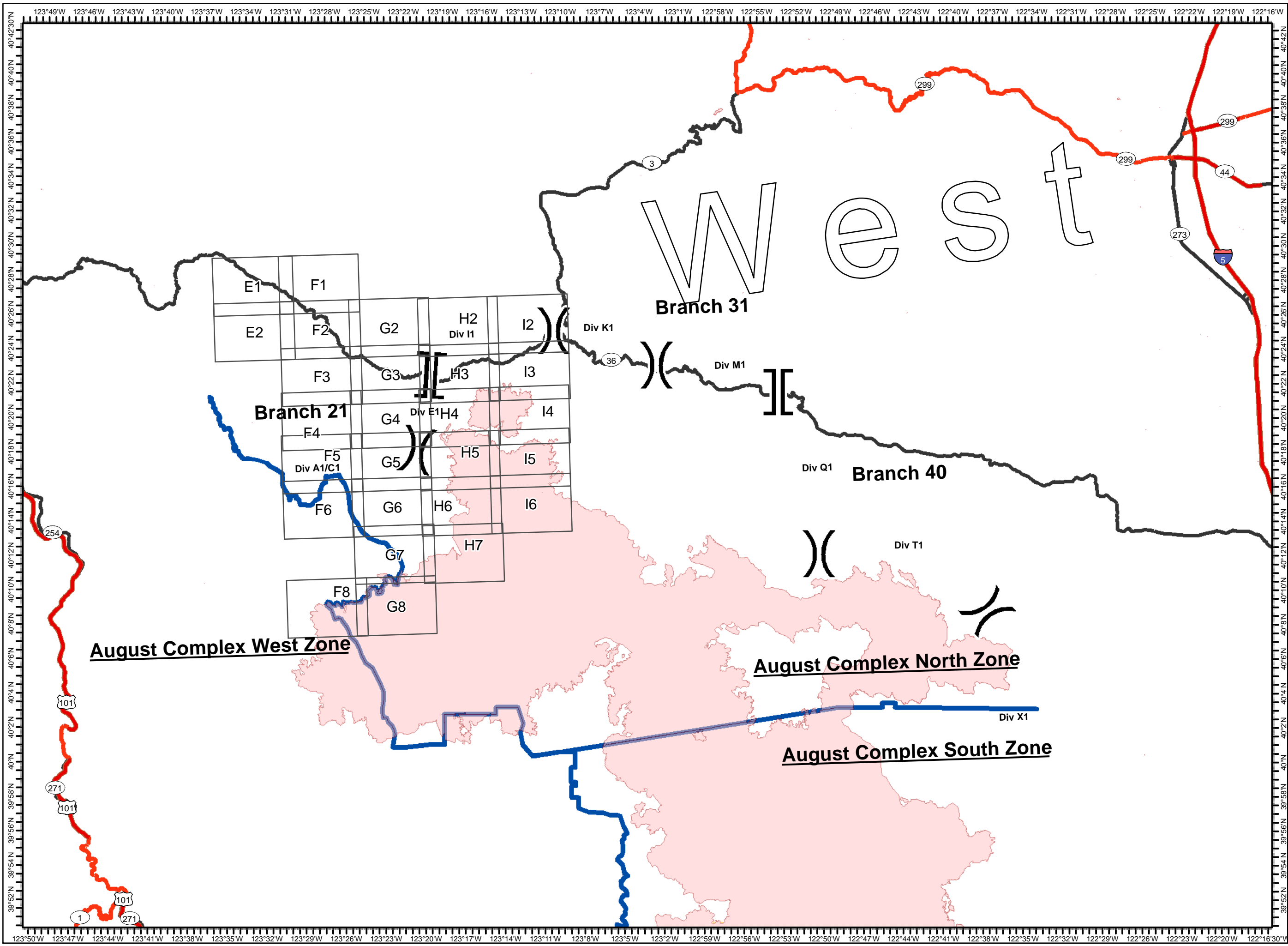




August Complex North Zone

CA-MNF-000753
September 21, 2020
IAP Map

West Index



Wildfire Daily Fire Perimeter

Evacuation Area

ZoneBreak

0 3 6 Miles



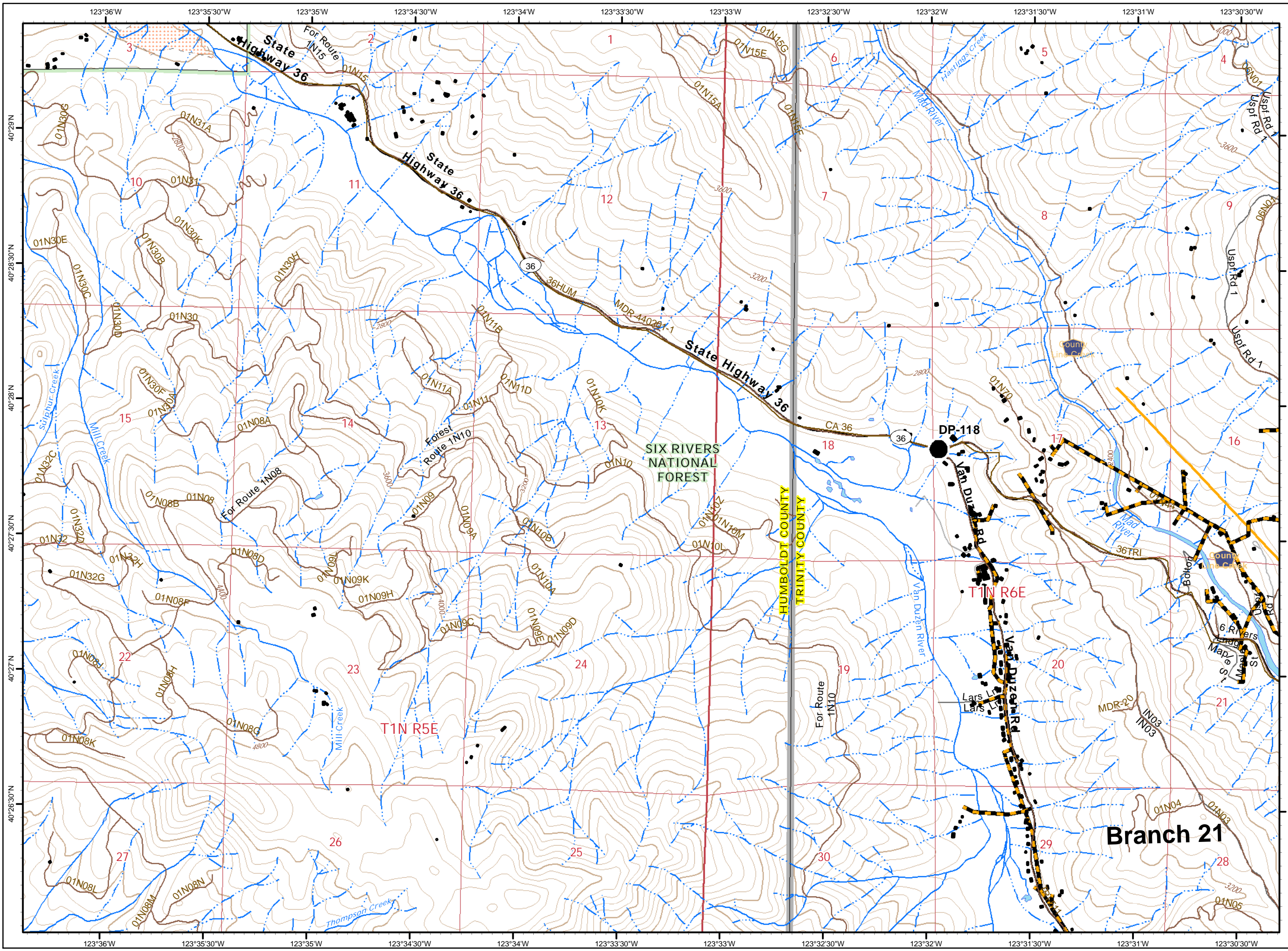
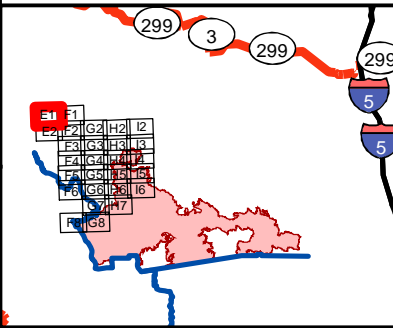
1:375,000



9/20/2020 @ 20:51
NAD83



**August Complex
North Zone
CA-MNF-000753
September 21, 2020
IAP Map
E1**

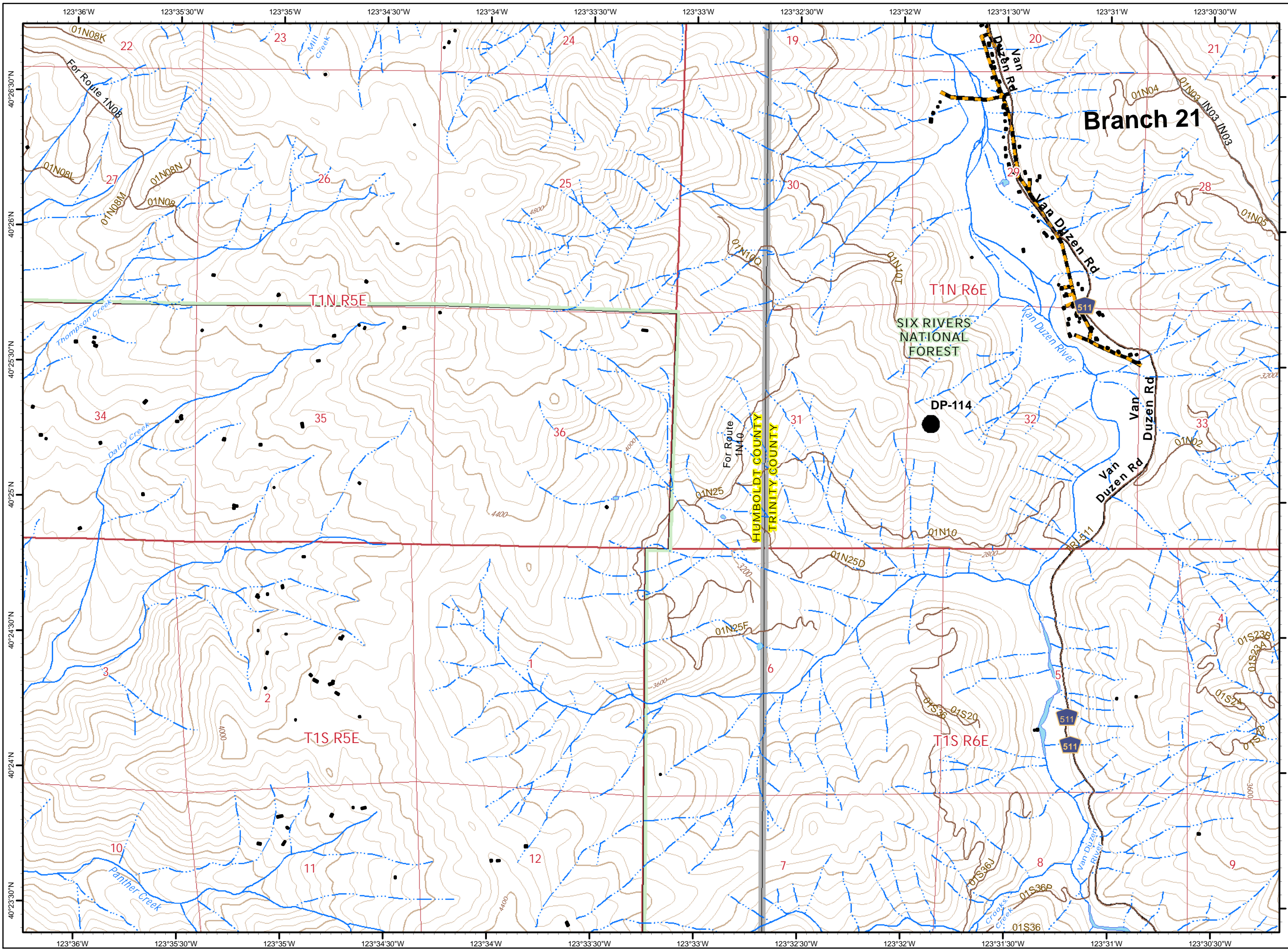


- Drop Point
- Building
- PGE Transmission Line
- PGE Distribution Line
- County or Equivalent
- Forest Service

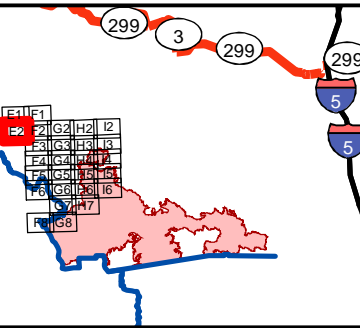
0 0.25 0.5 Miles








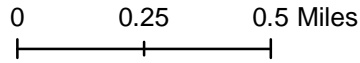
9/20/2020 @ 20:55
NAD83



August Complex
North Zone
CA-MNF-000753
September 21, 2020
IAP Map
E2



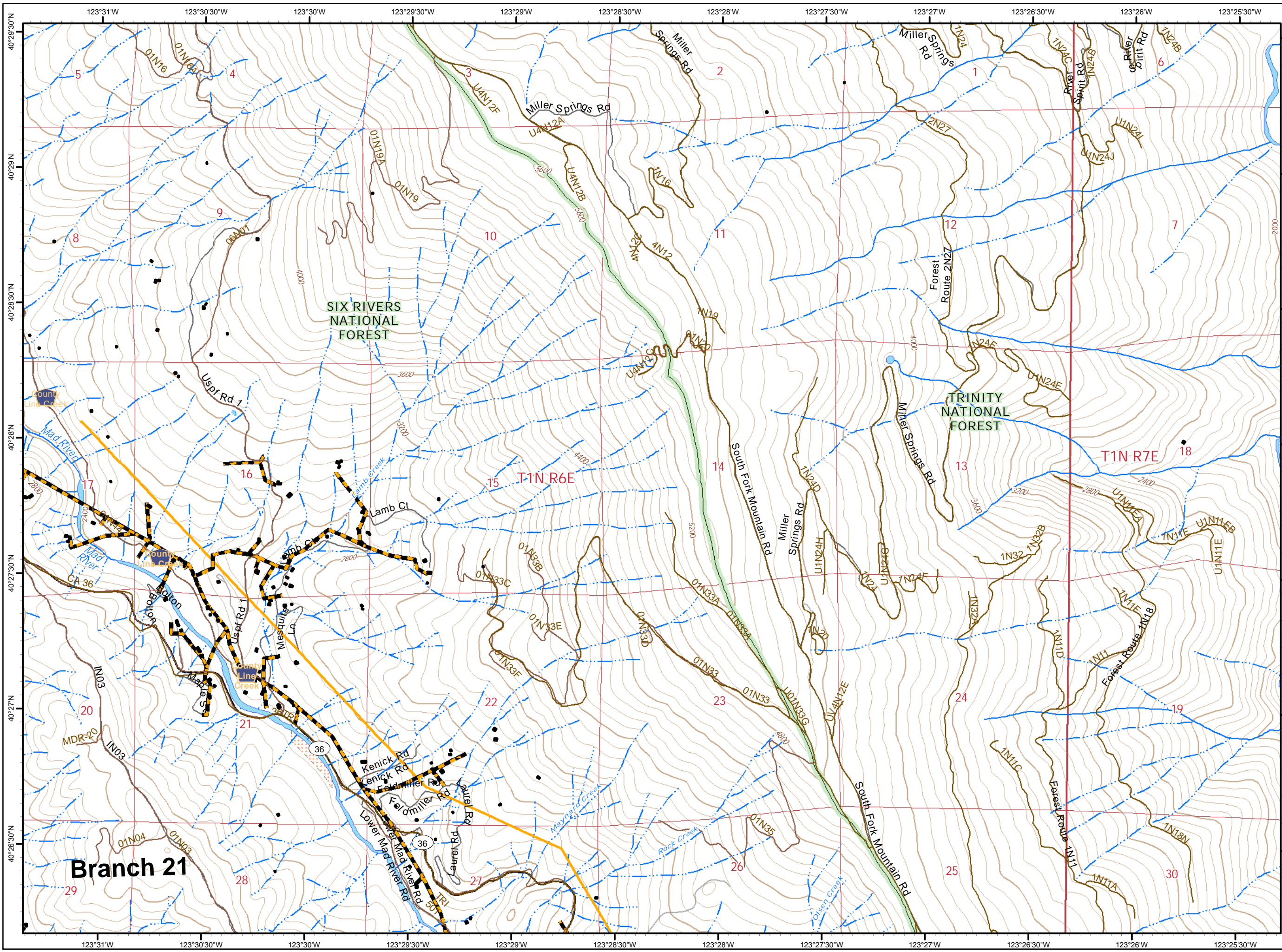
-  Drop Point
-  Building
-  PGE Distribution Line
-  County or Equivalent
-  Forest Service



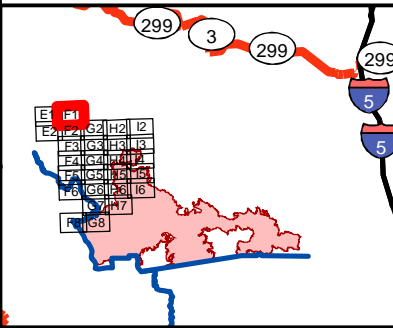
1:24,000



9/20/2020 @ 20:56
 NAD83



**August Complex
North Zone
CA-MNF-000753
September 21, 2020
IAP Map
F1**



- Building
- PGE Transmission Line
- PGE Distribution Line
- County or Equivalent
- Forest Service

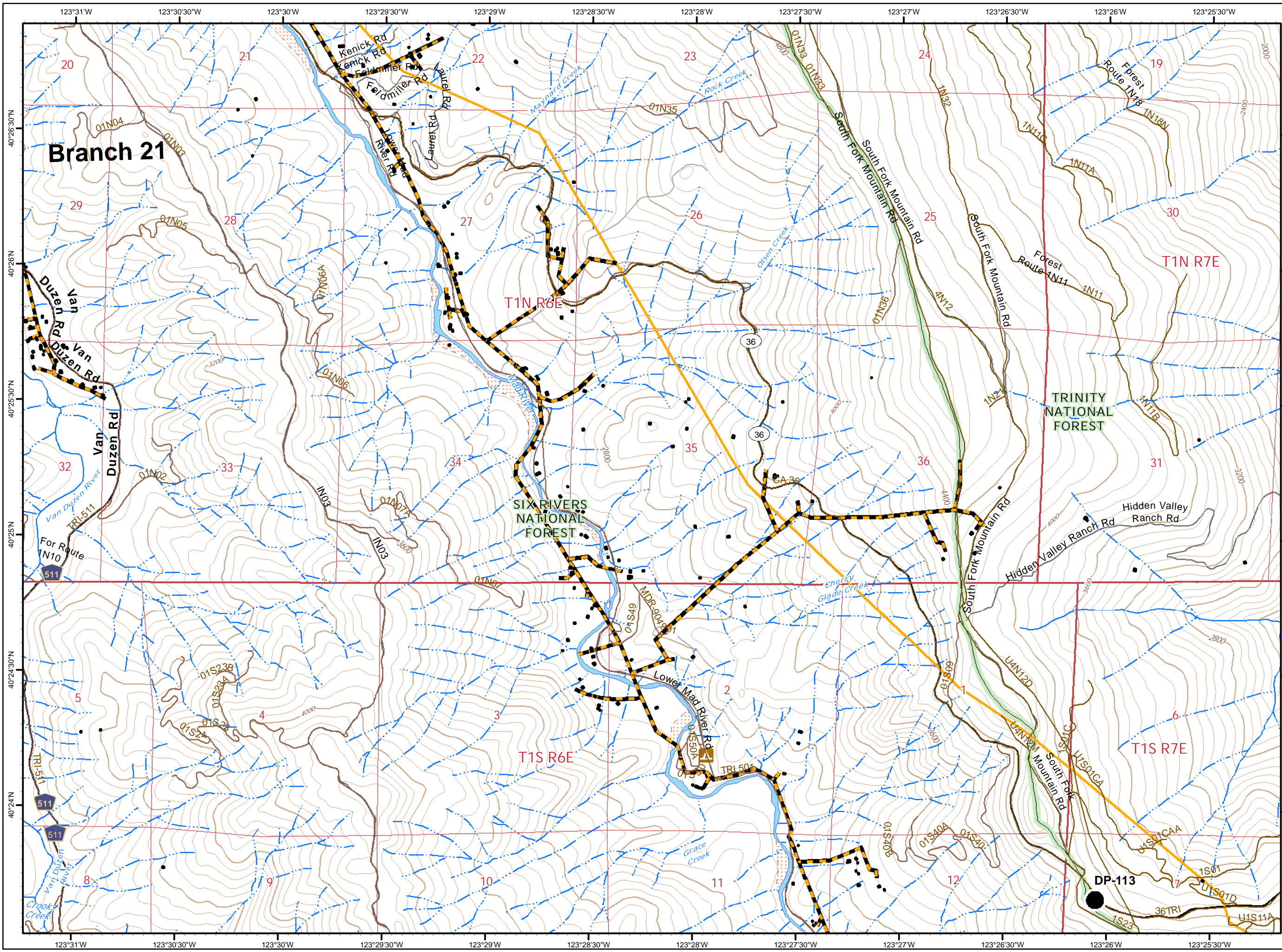
0 0.25 0.5 Miles



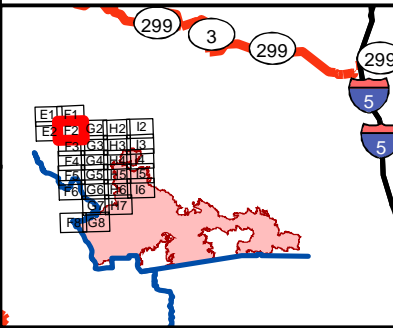
Branch 21

T-1N-R6E

T-1N-R7E



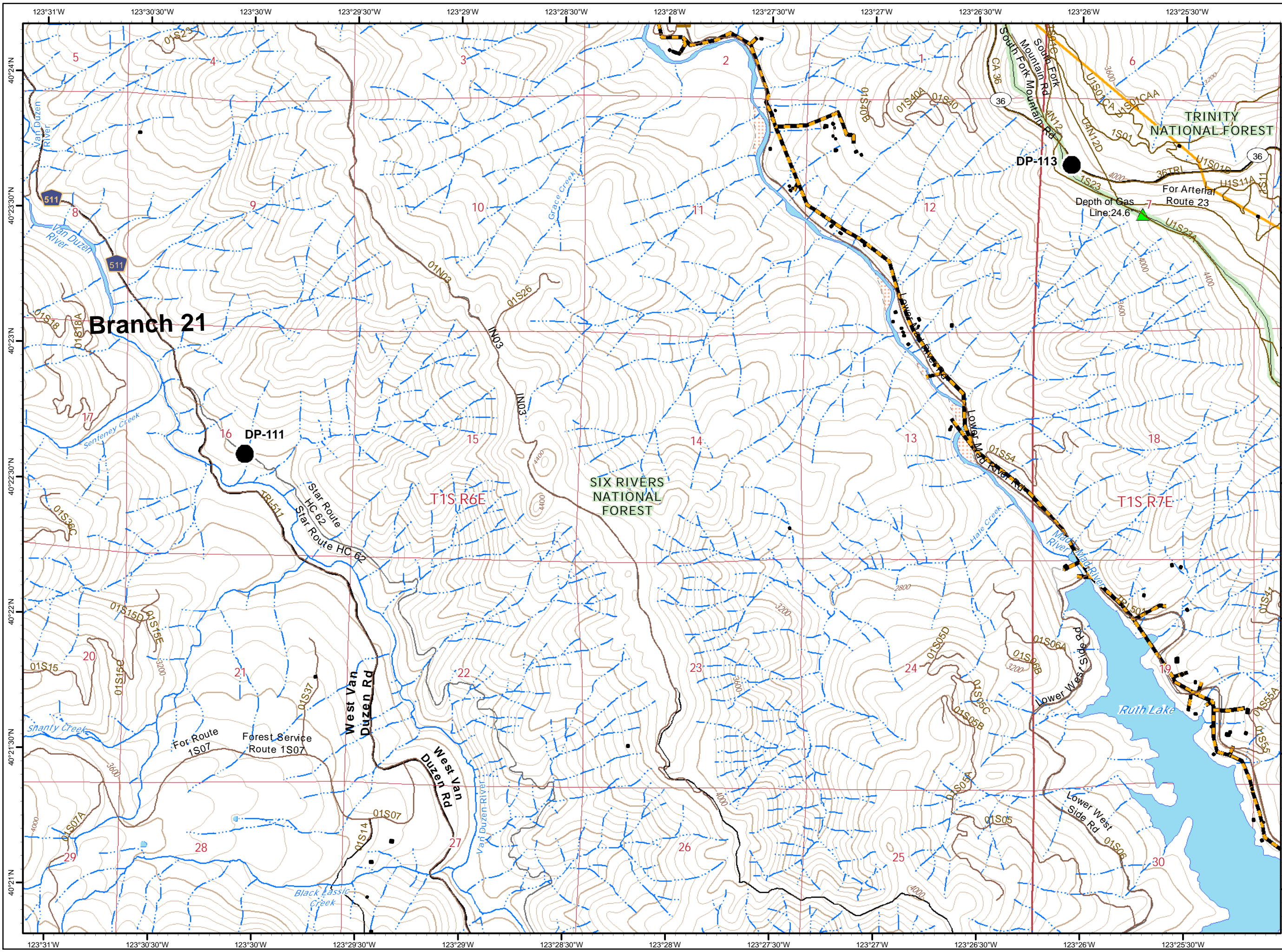
**August Complex
North Zone
CA-MNF-000753
September 21, 2020
IAP Map
F2**



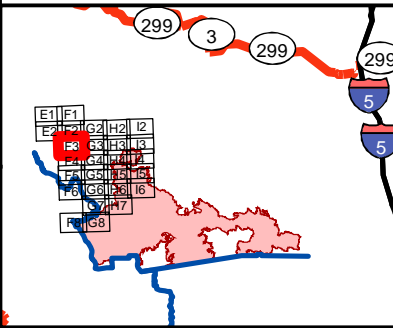
- Drop Point
- Building
- PGE Transmission Line
- PGE Distribution Line
- County or Equivalent
- Forest Service

0 0.25 0.5 Miles





August Complex
North Zone
CA-MNF-000753
September 21, 2020
IAP Map
F3



- Drop Point
- Building
- Dozer Avoidance Points
- PGE Transmission Line
- PGE Distribution Line
- County or Equivalent
- Forest Service

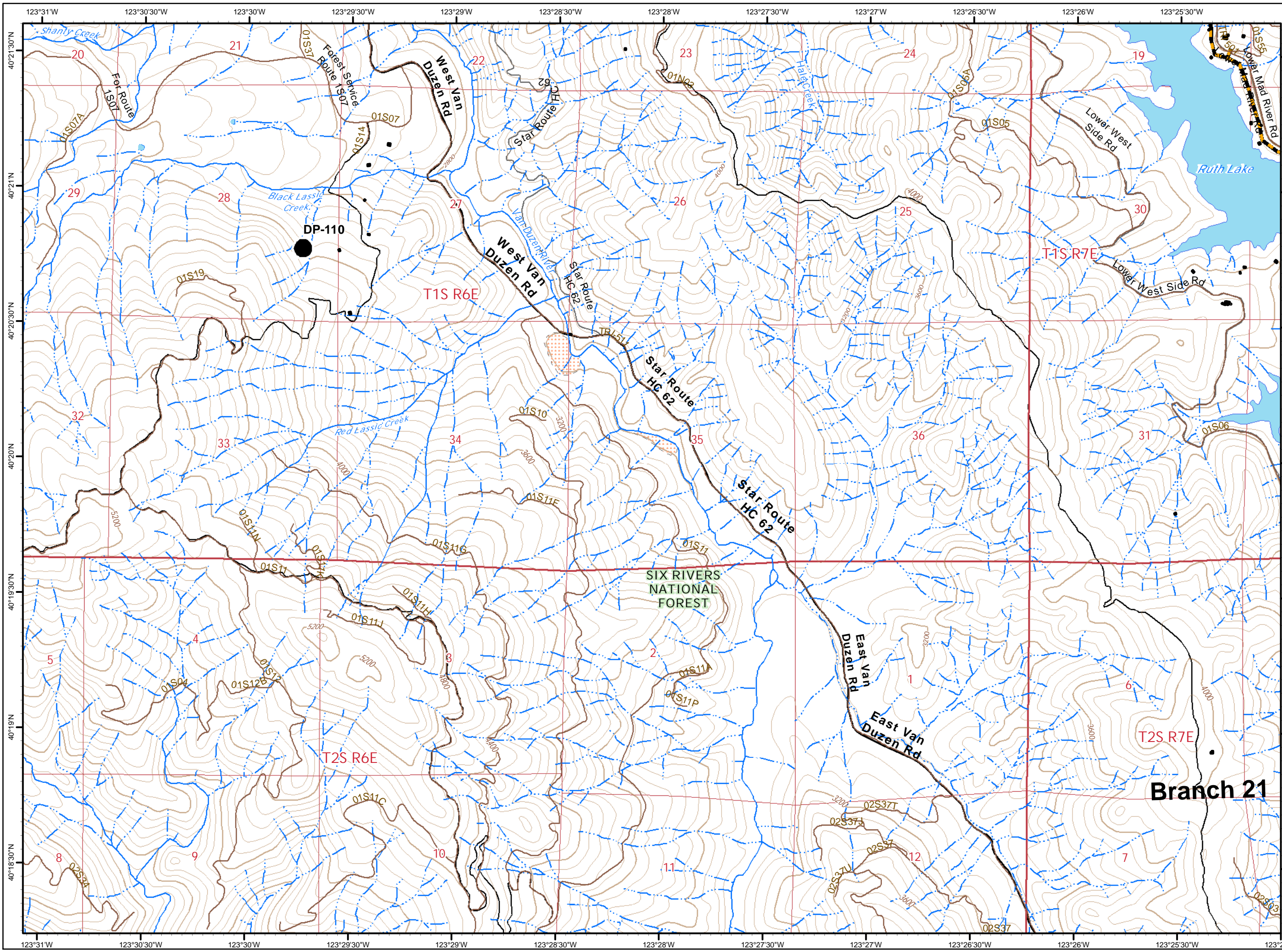
0 0.25 0.5 Miles



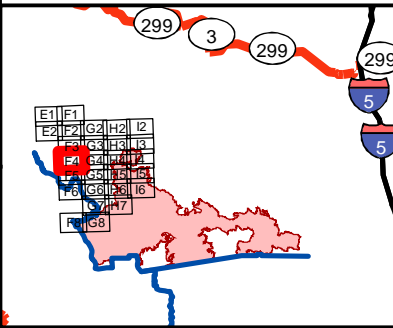
1:24,000



9/20/2020 @ 20:57
 NAD83



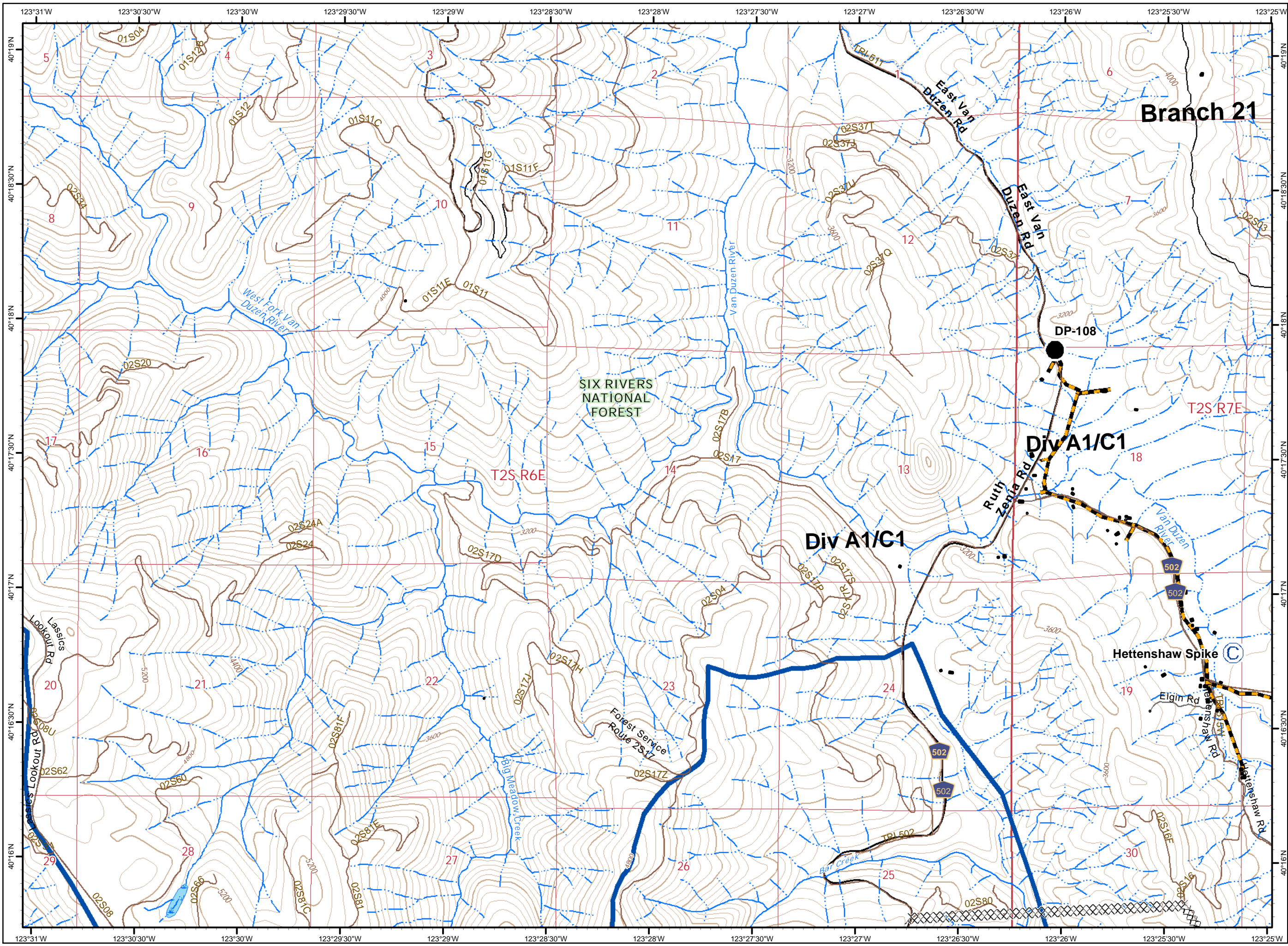
**August Complex
North Zone
CA-MNF-000753
September 21, 2020
IAP Map
F4**



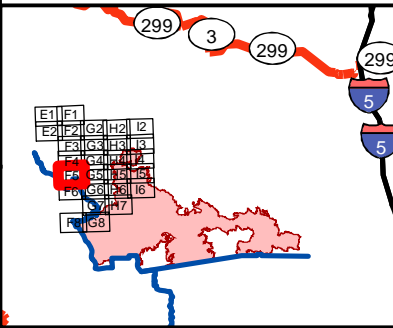
- Drop Point
- Building
- PGE Distribution Line
- County or Equivalent
- Forest Service

0 0.25 0.5 Miles





August Complex
North Zone
CA-MNF-000753
September 21, 2020
IAP Map
F5



- Camp
- Drop Point
- Completed Dozer Line
- Building
- PGE Distribution Line
- Zone Break
- County or Equivalent
- Forest Service

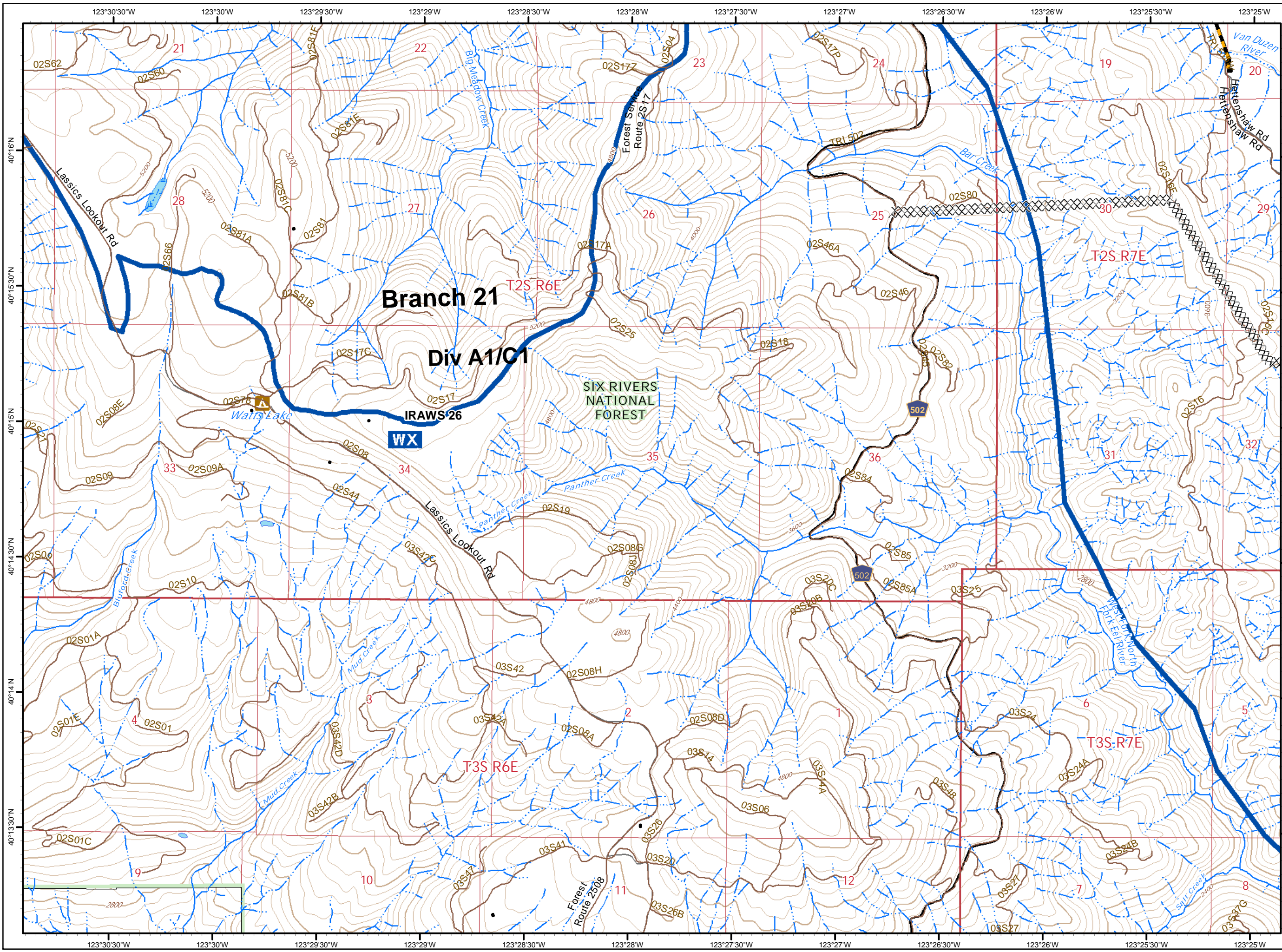
0 0.25 0.5 Miles



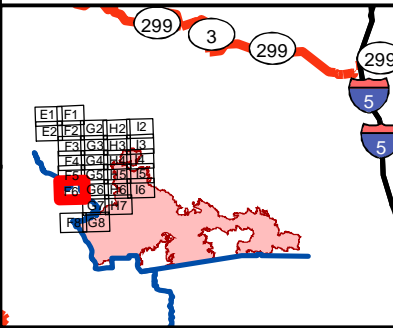
1:24,000




9/20/2020 @ 20:58
 NAD83

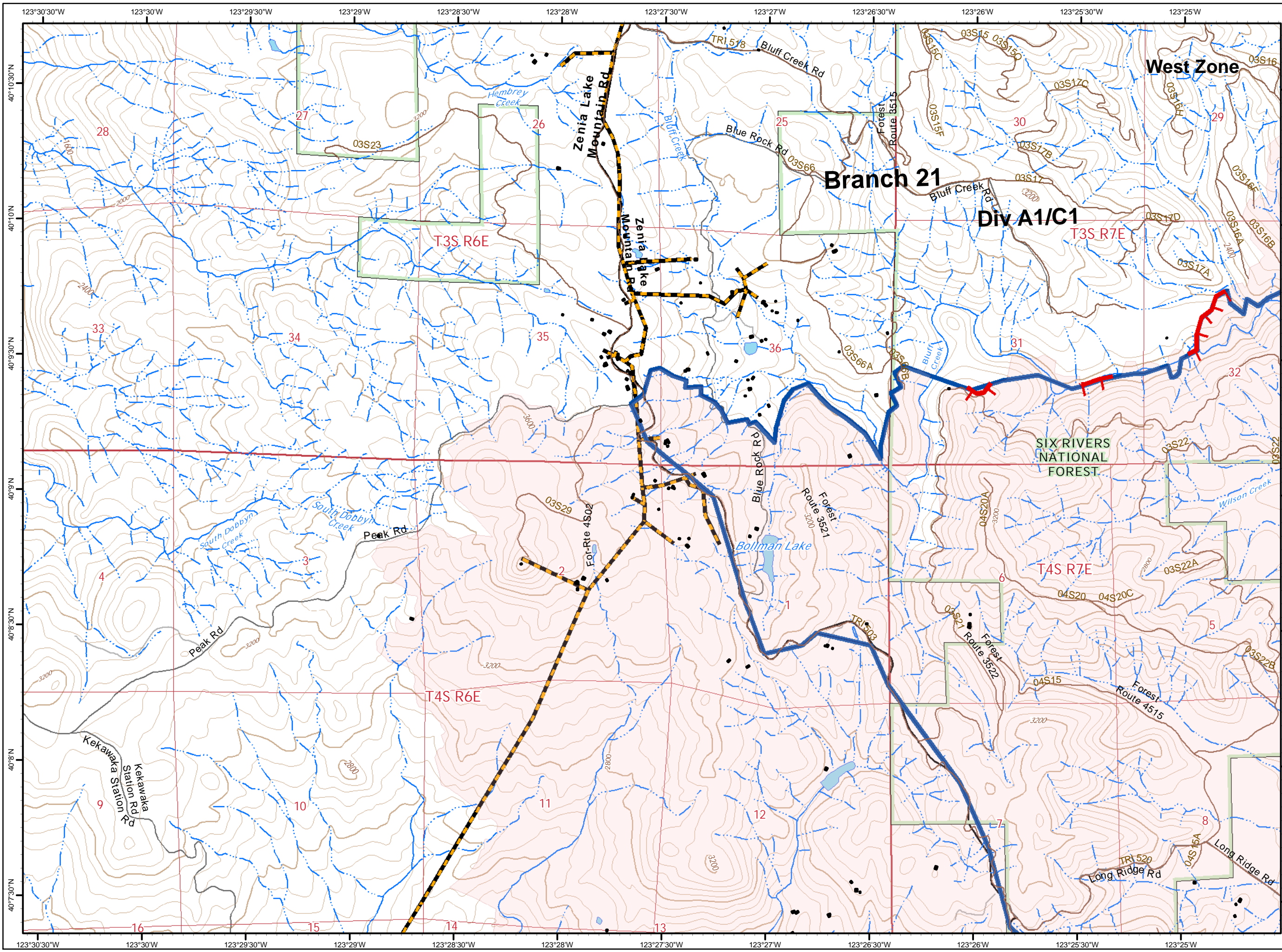


**August Complex
North Zone
CA-MNF-000753
September 21, 2020
IAP Map
F6**

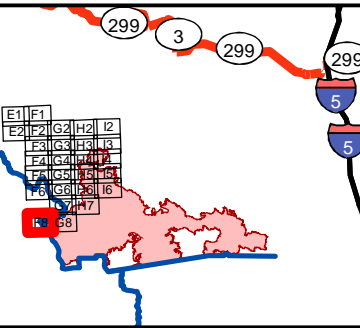


- WX** Mobile Weather Unit
- XXXXX Completed Dozer Line
- Building
- PGE Distribution Line
- ZoneBreak
- ▭ County or Equivalent
- ▭ Forest Service





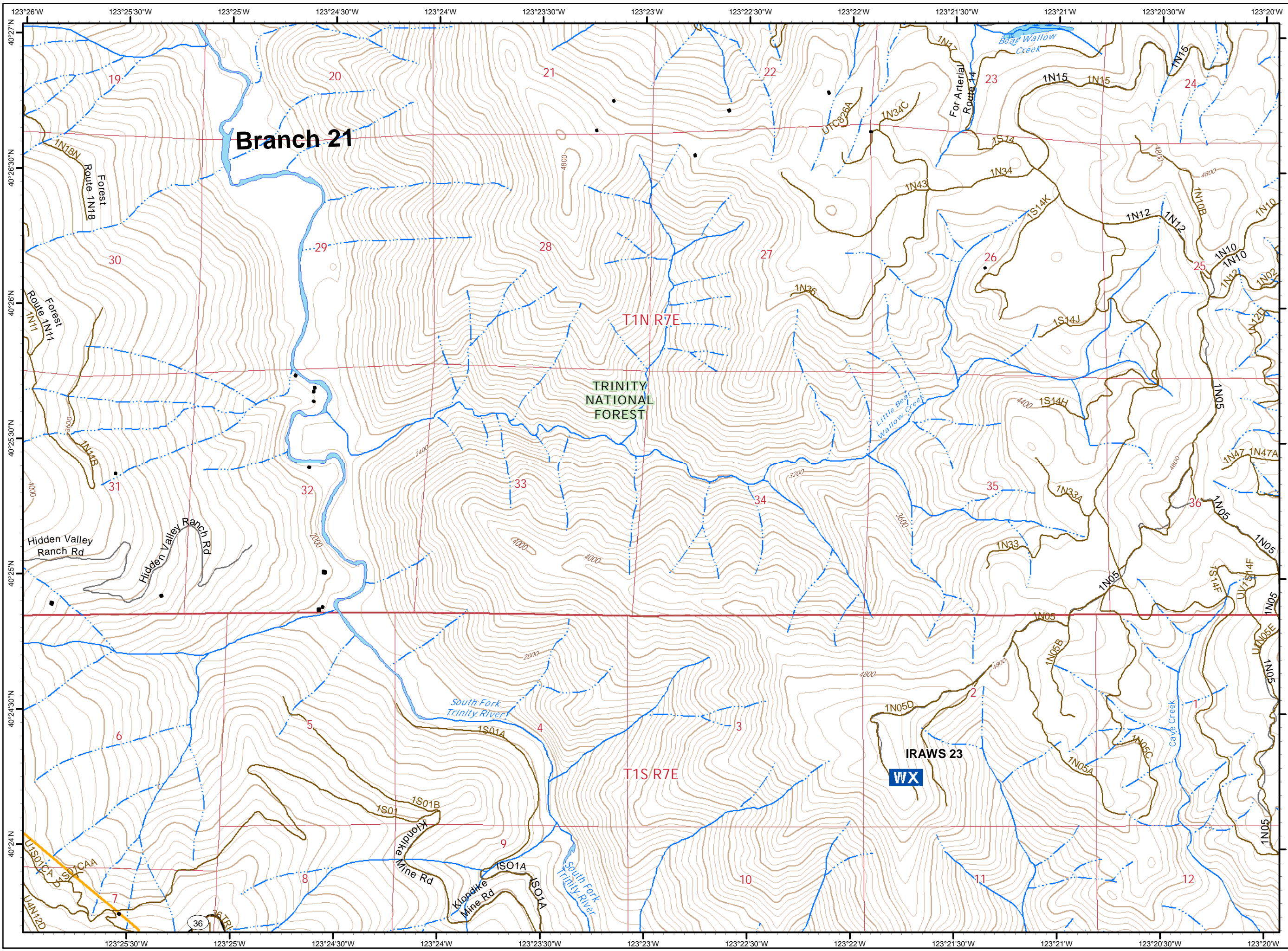
**August Complex
North Zone
CA-MNF-000753
September 21, 2020
IAP Map
F8**



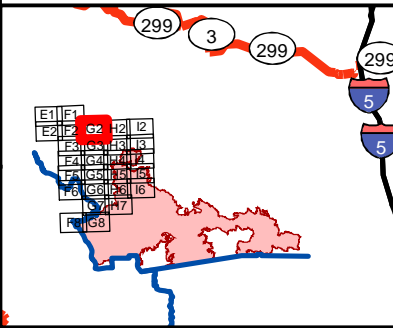
- Uncontrolled Fire Edge
- Wildfire Daily Fire Perimeter
- Building
- PGE Distribution Line
- ZoneBreak
- County or Equivalent
- Forest Service

0 0.25 0.5 Miles

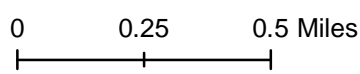


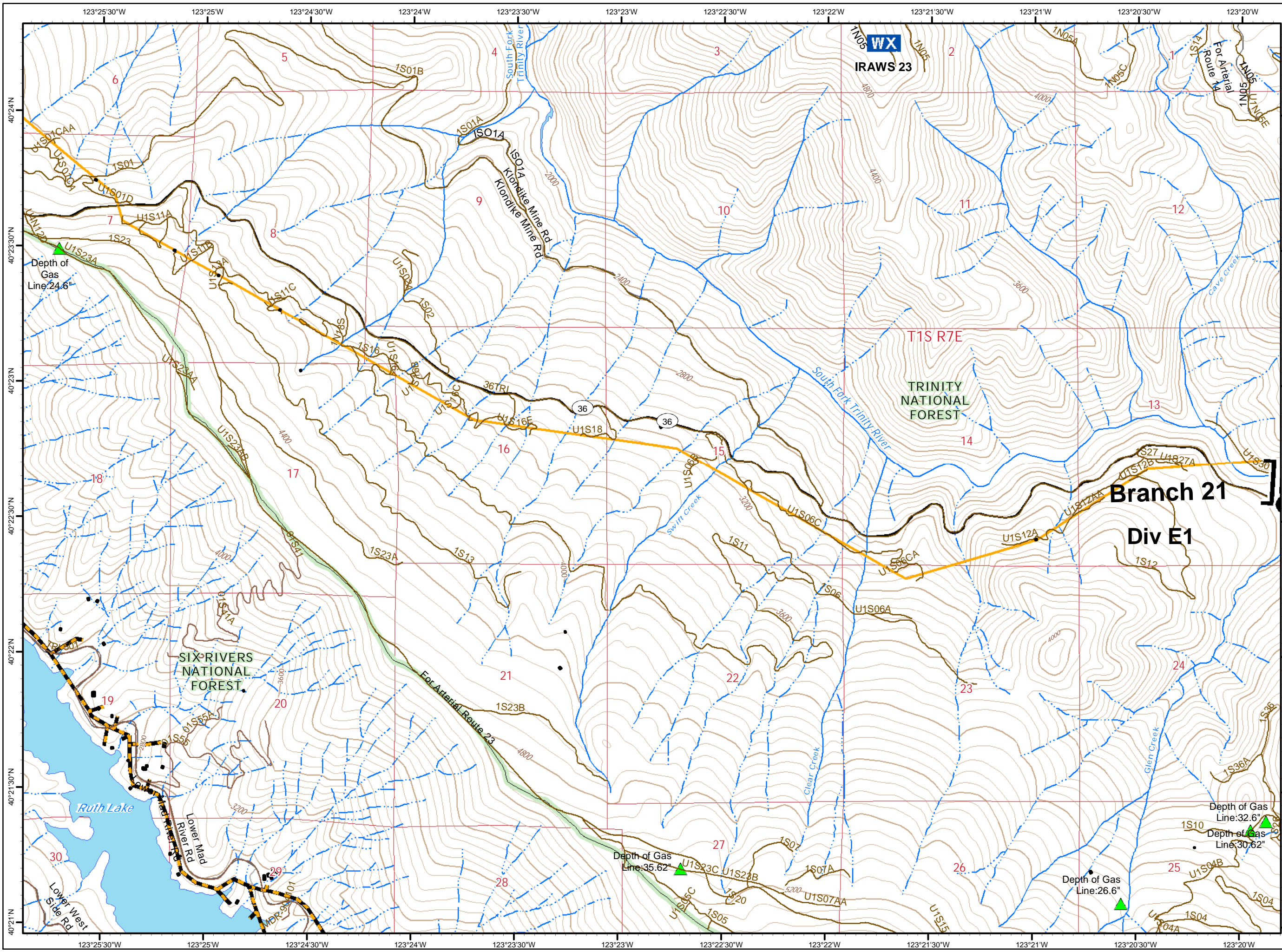


**August Complex
North Zone
CA-MNF-000753
September 21, 2020
IAP Map
G2**

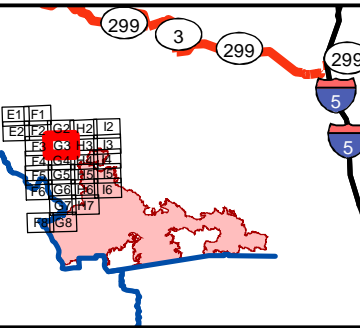


- WX Mobile Weather Unit
- Building
- PGE Transmission Line
- County or Equivalent
- Forest Service

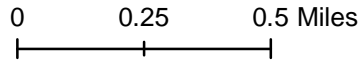


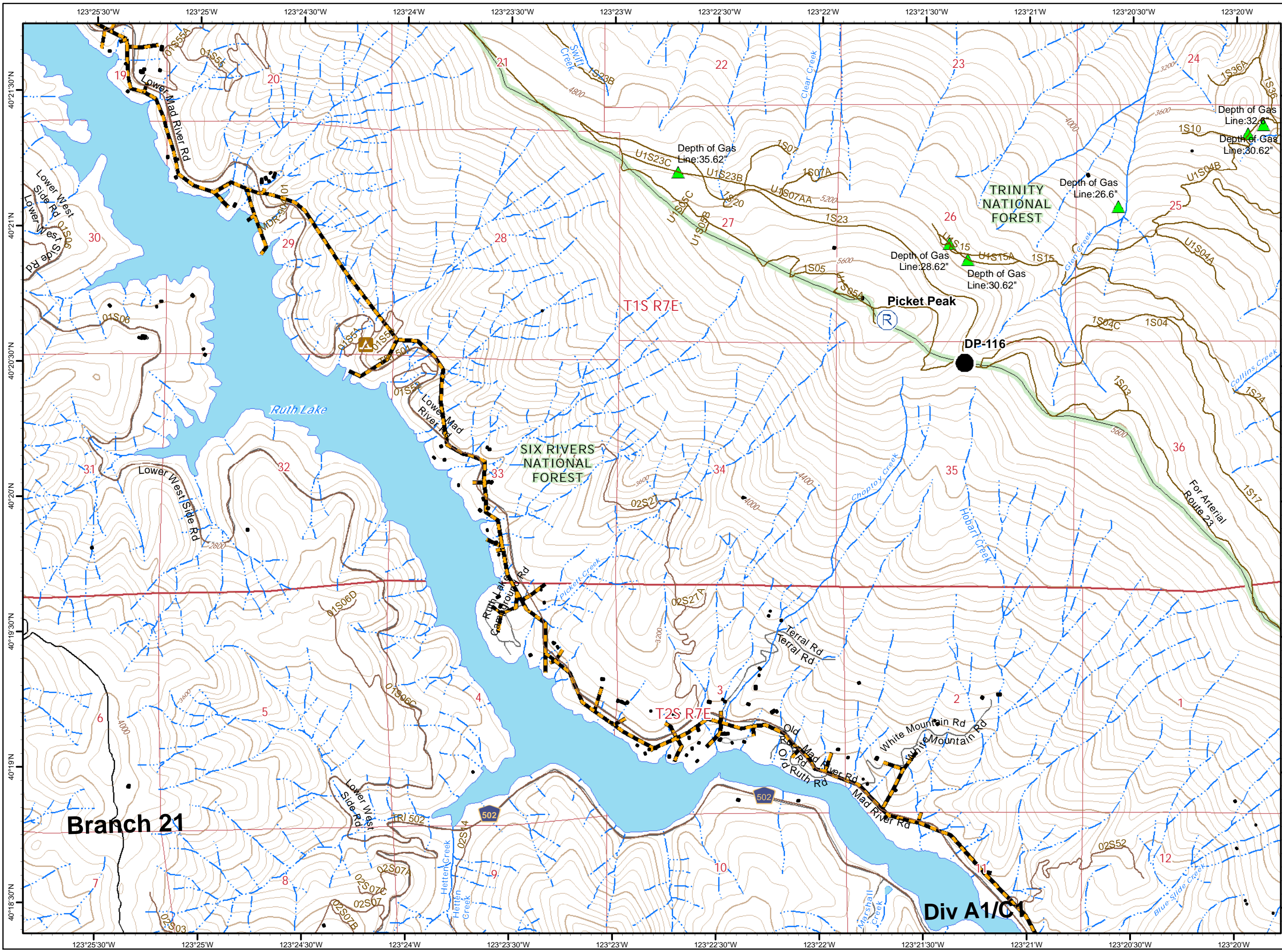


**August Complex
North Zone
CA-MNF-000753
September 21, 2020
IAP Map
G3**

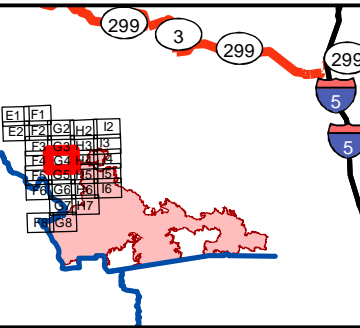


- Drop Point
- Mobile Weather Unit
- Branch Break
- Building
- Dozer Avoidance Points
- PGE Transmission Line
- PGE Distribution Line
- County or Equivalent
- Forest Service





**August Complex
North Zone
CA-MNF-000753
September 21, 2020
IAP Map
G4**



- Drop Point
- Repeater
- Building
- Dozer Avoidance Points
- PGE Distribution Line
- County or Equivalent
- Forest Service

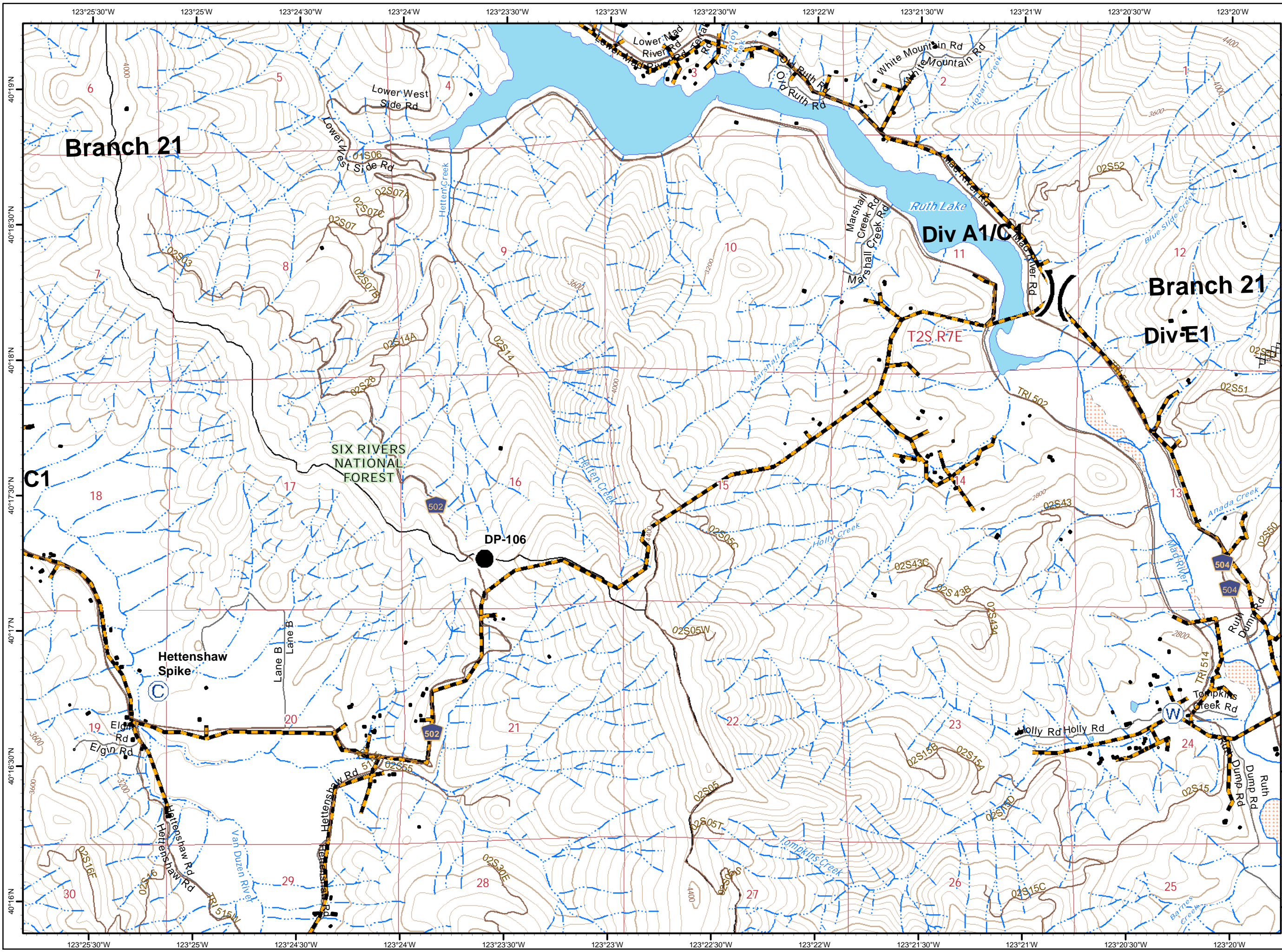
0 0.25 0.5 Miles



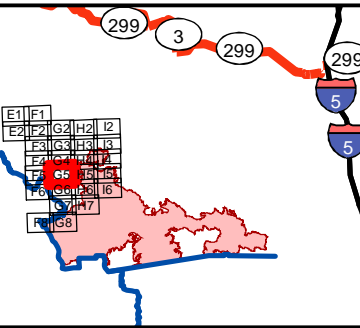
1:24,000

Branch 21

Div A1/C1



**August Complex
North Zone
CA-MNF-000753
September 21, 2020
IAP Map
G5**



- Camp
- Drop Point
- Water Source
- Division Break
- Completed Dozer Line
- Building
- PGE Distribution Line
- County or Equivalent
- Forest Service

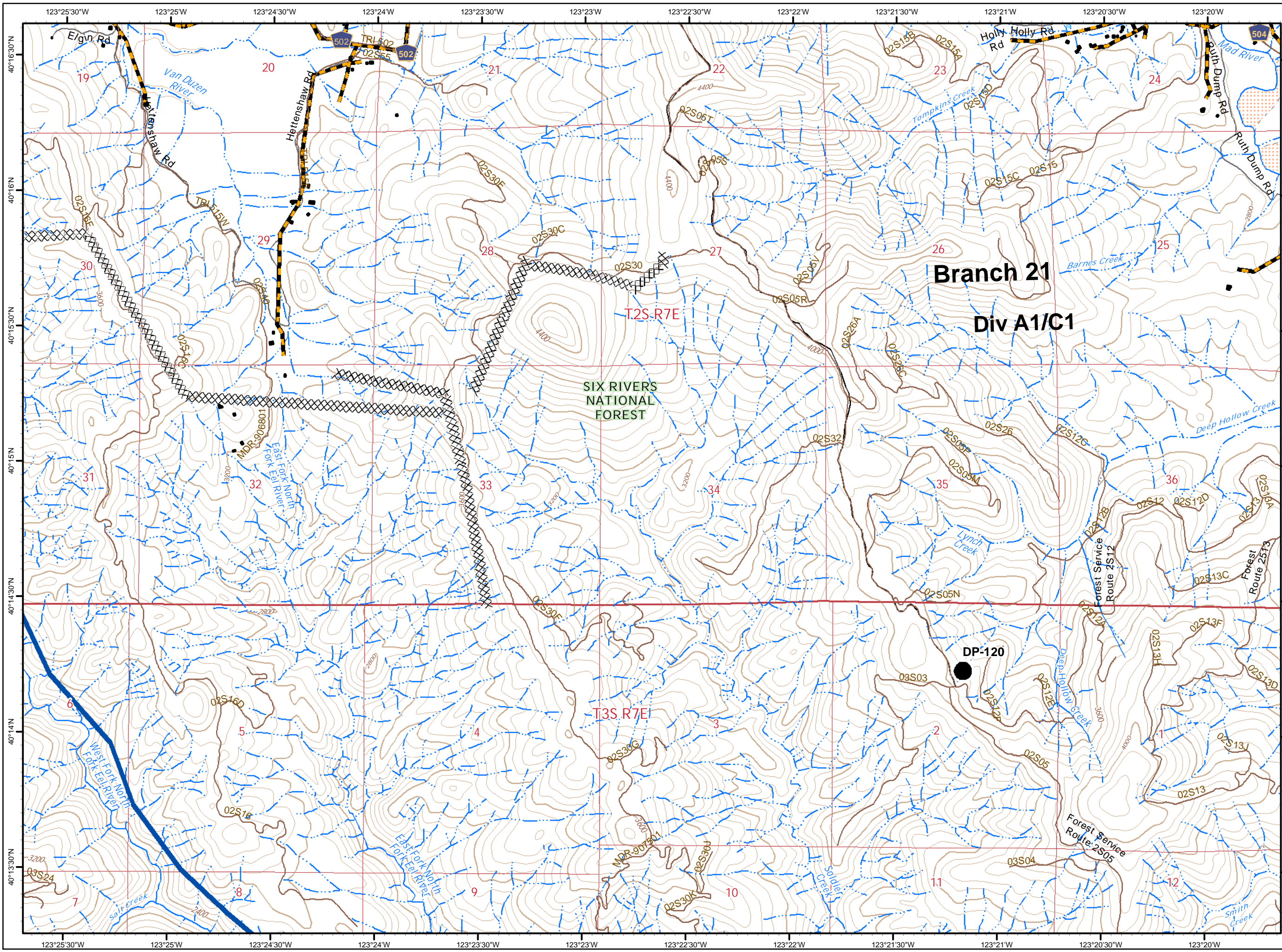
0 0.25 0.5 Miles



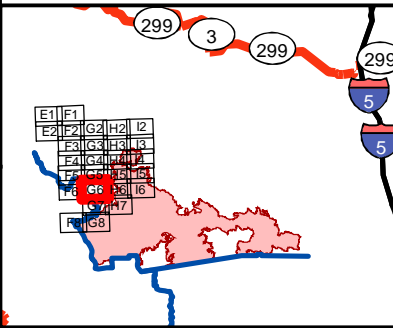
1:24,000



9/20/2020 @ 21:01
NAD83



**August Complex
North Zone
CA-MNF-000753
September 21, 2020
IAP Map
G6**



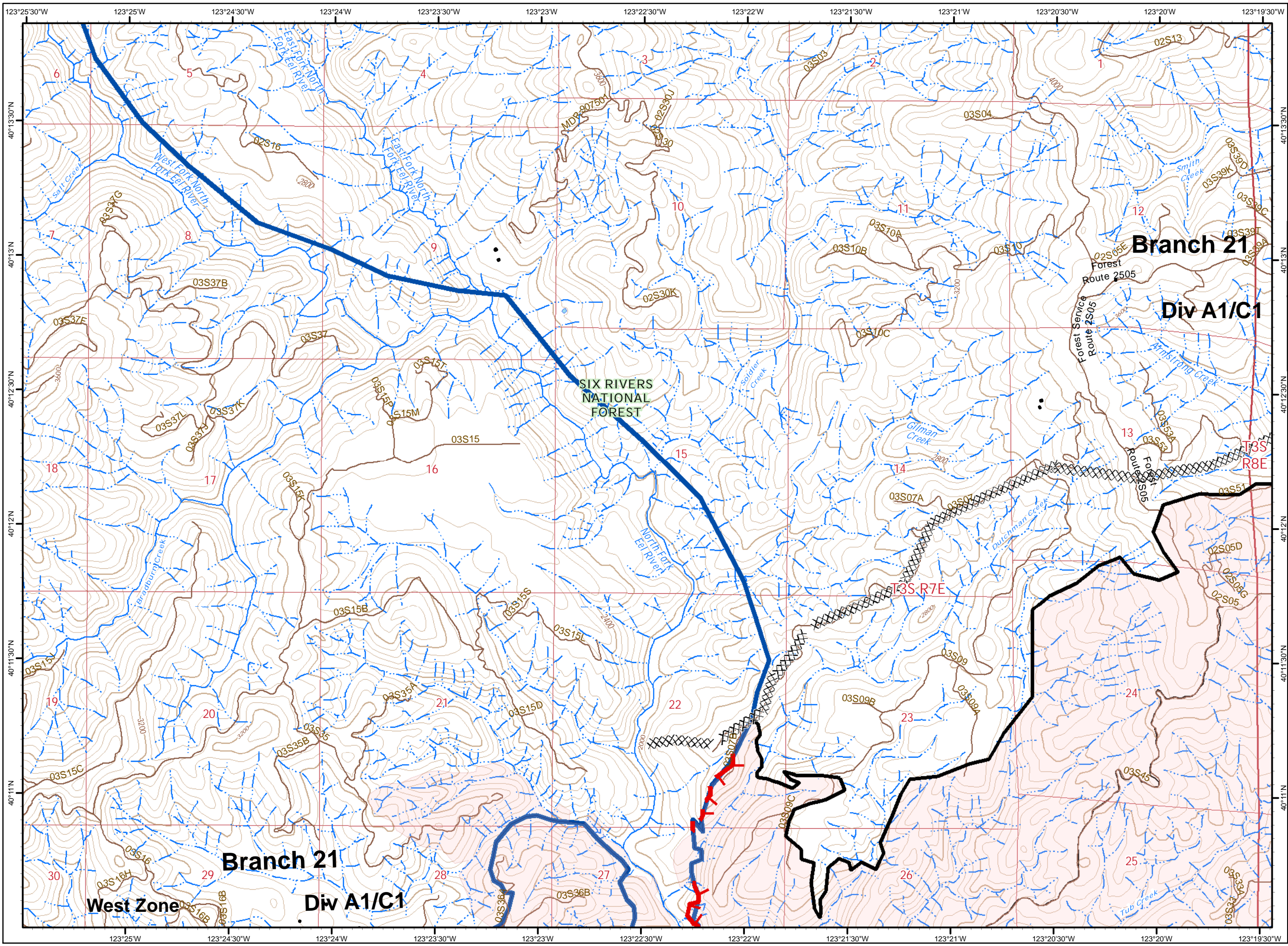
- Drop Point
- Completed Dozer Line
- Building
- PGE Distribution Line
- ZoneBreak
- County or Equivalent
- Forest Service

0 0.25 0.5 Miles

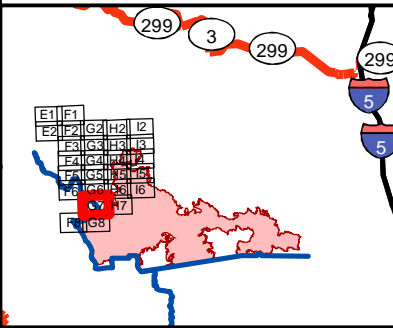


9/20/2020 @ 21:01
NAD83

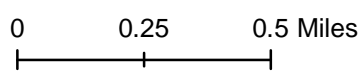


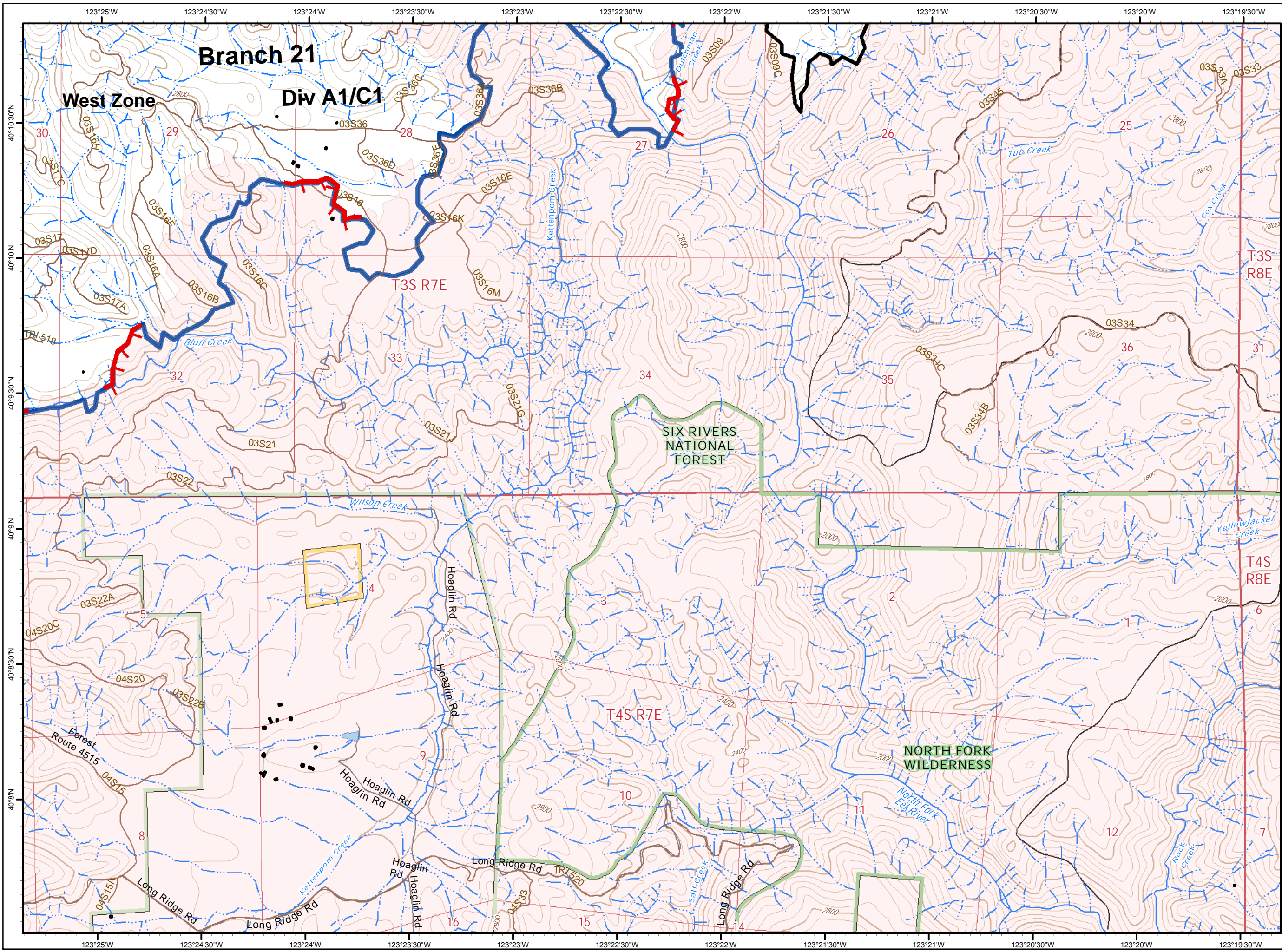


**August Complex
North Zone
CA-MNF-000753
September 21, 2020
IAP Map
G7**

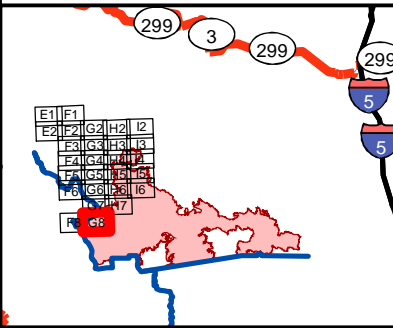


- Uncontrolled Fire Edge
- Contained Line
- Completed Dozer Line
- Wildfire Daily Fire Perimeter
- Building
- ZoneBreak
- County or Equivalent
- Forest Service





August Complex
North Zone
CA-MNF-000753
September 21, 2020
IAP Map
G8



- Uncontrolled Fire Edge
- Contained Line
- Wildfire Daily Fire Perimeter
- Building
- ZoneBreak
- County or Equivalent
- Wilderness
- Forest Service
- Bureau of Land Management

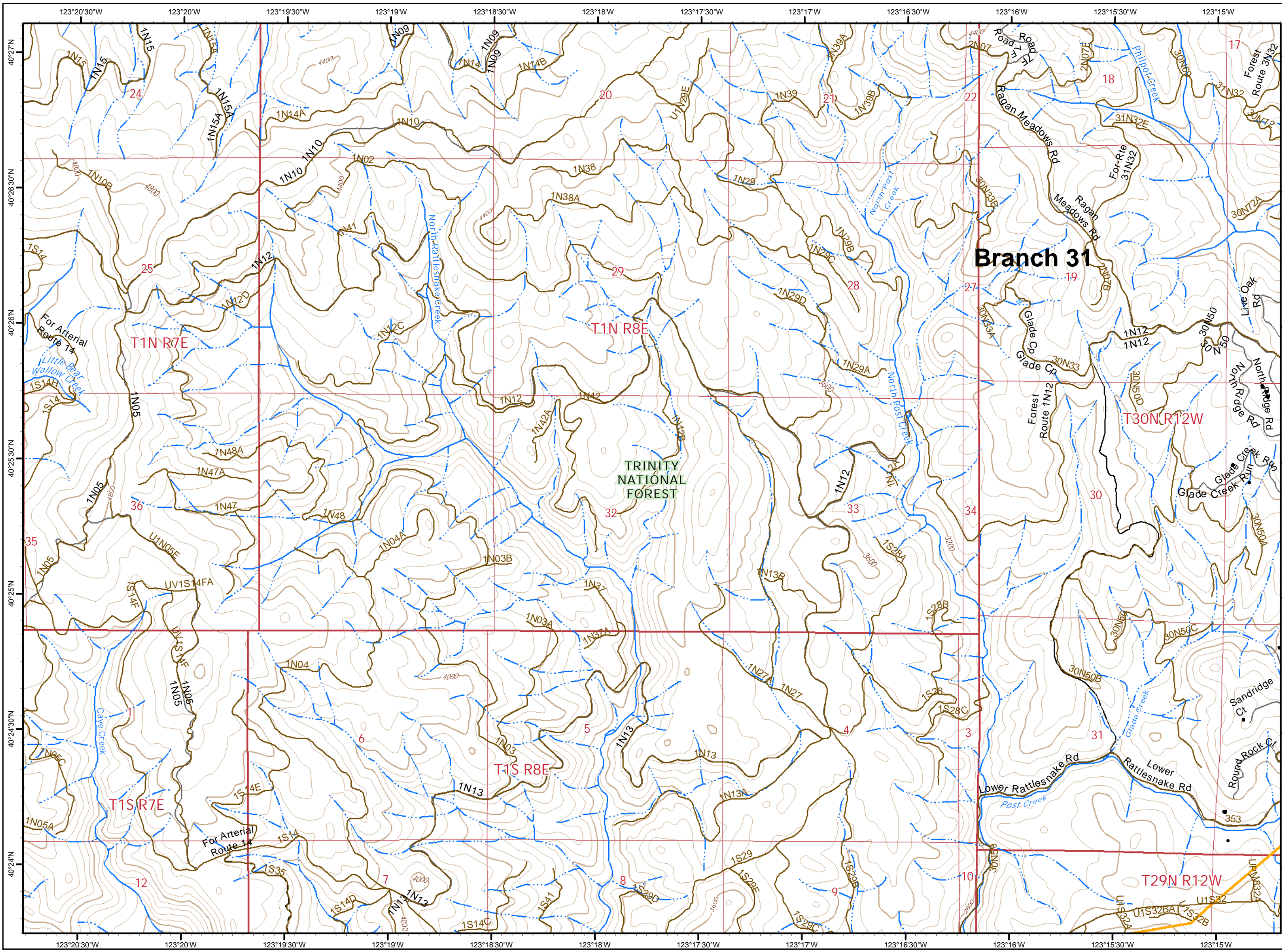
0 0.25 0.5 Miles



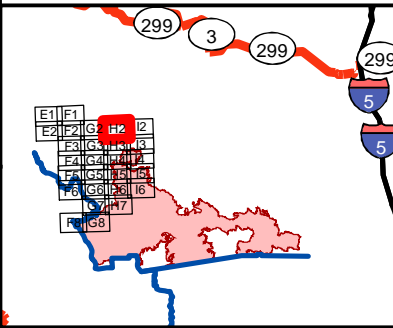
1:24,000



9/20/2020 @ 21:02
 NAD83



August Complex
North Zone
CA-MNF-000753
September 21, 2020
IAP Map
H2

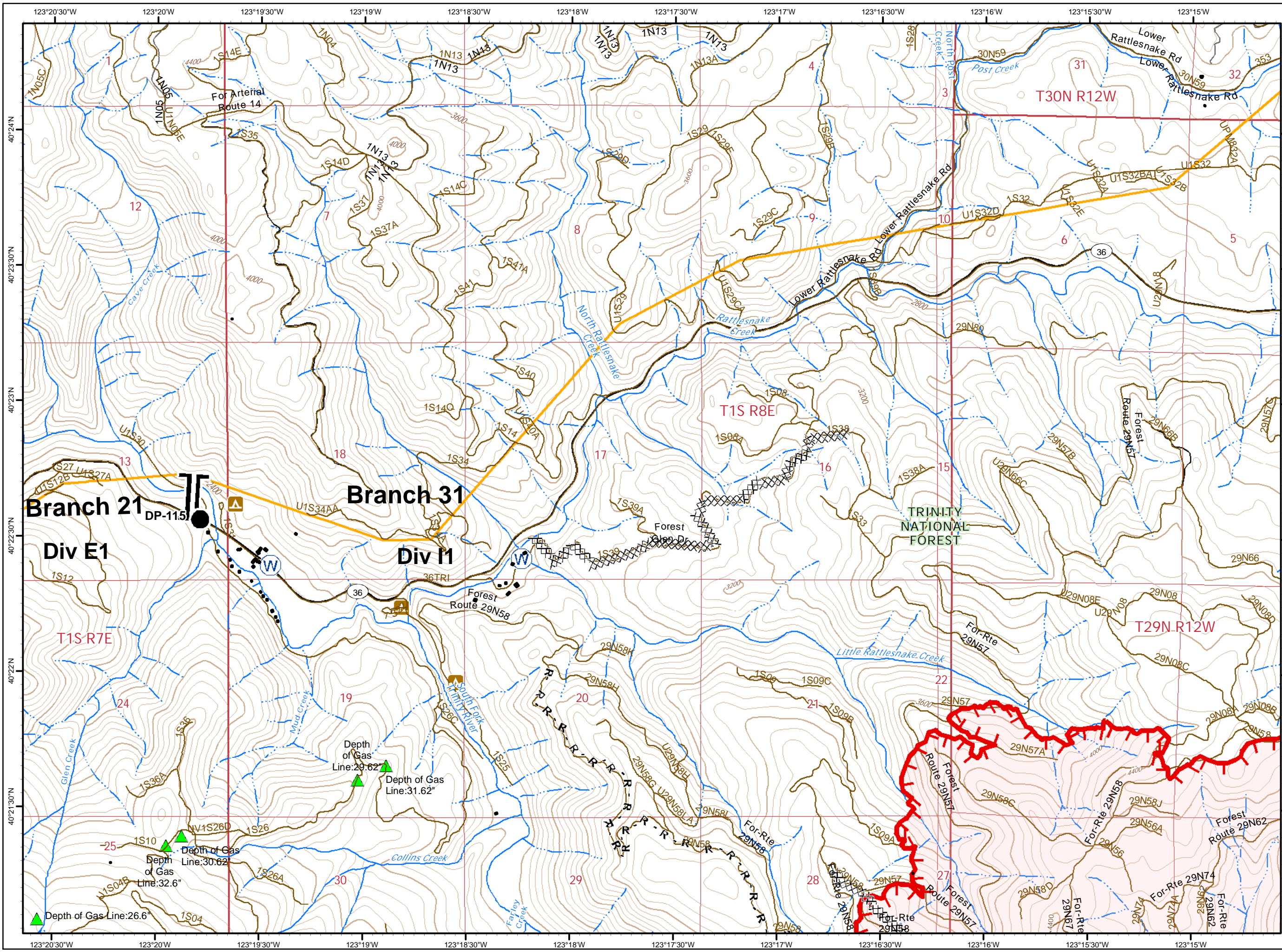


- Building
- PGE Transmission Line
- County or Equivalent
- Forest Service

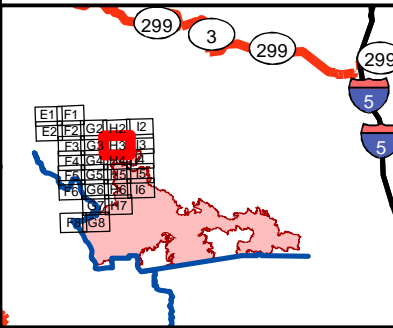
0 0.25 0.5 Miles



1:24,000



**August Complex
North Zone
CA-MNF-000753
September 21, 2020
IAP Map
H3**



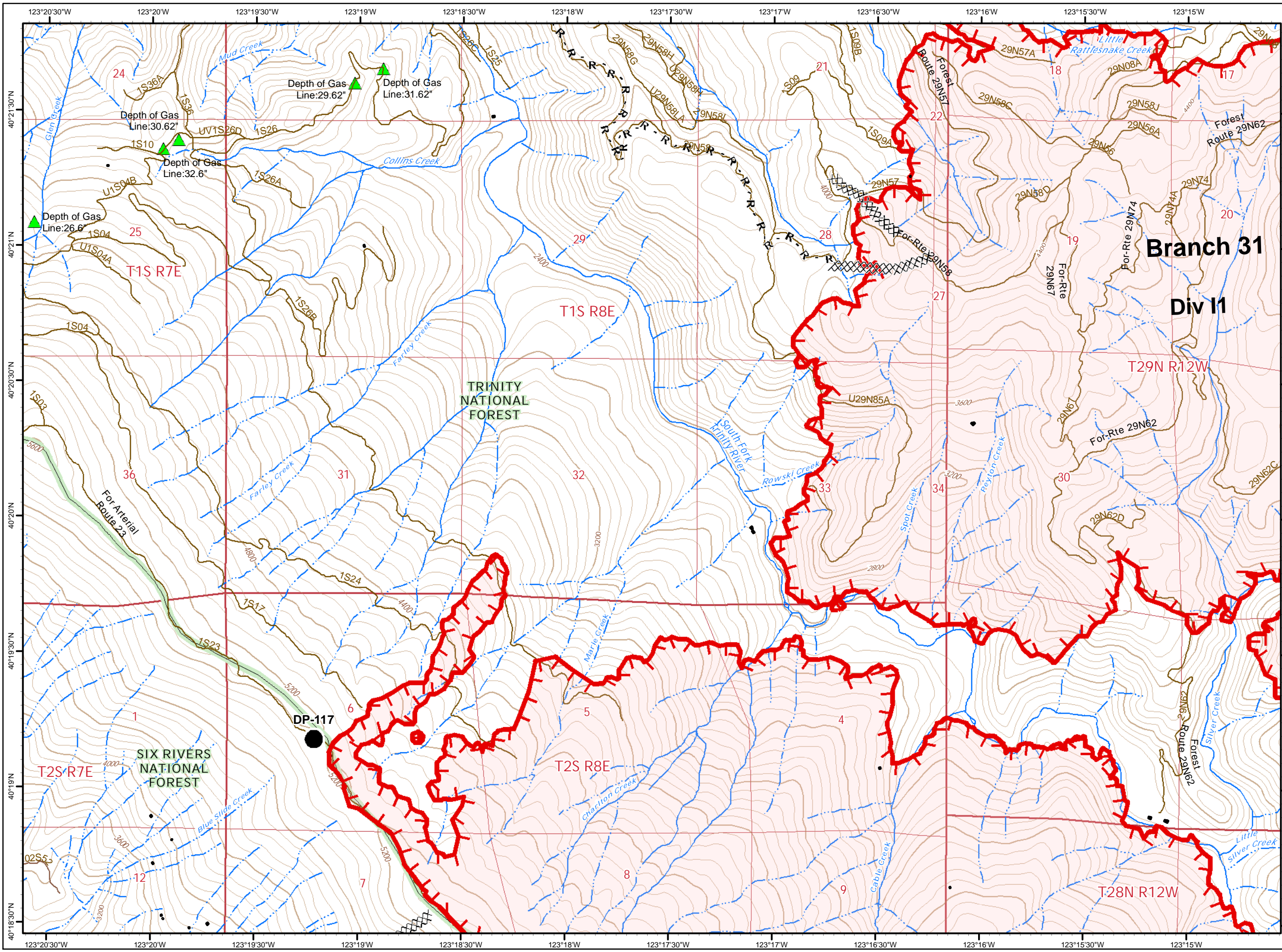
- Drop Point
- Water Source
- Branch Break
- Uncontrolled Fire Edge
- Completed Dozer Line
- R - R** Road as Completed Line
- Wildfire Daily Fire Perimeter
- Building
- Dozer Avoidance Points
- PGE Transmission Line
- County or Equivalent
- Forest Service

0 0.25 0.5 Miles

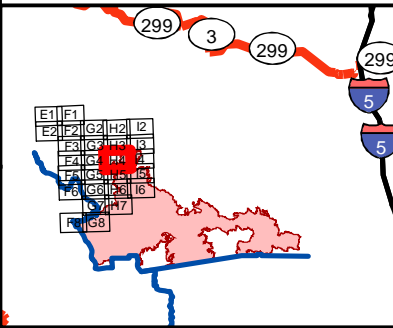


1:24,000





**August Complex
North Zone
CA-MNF-000753
September 21, 2020
IAP Map
H4**



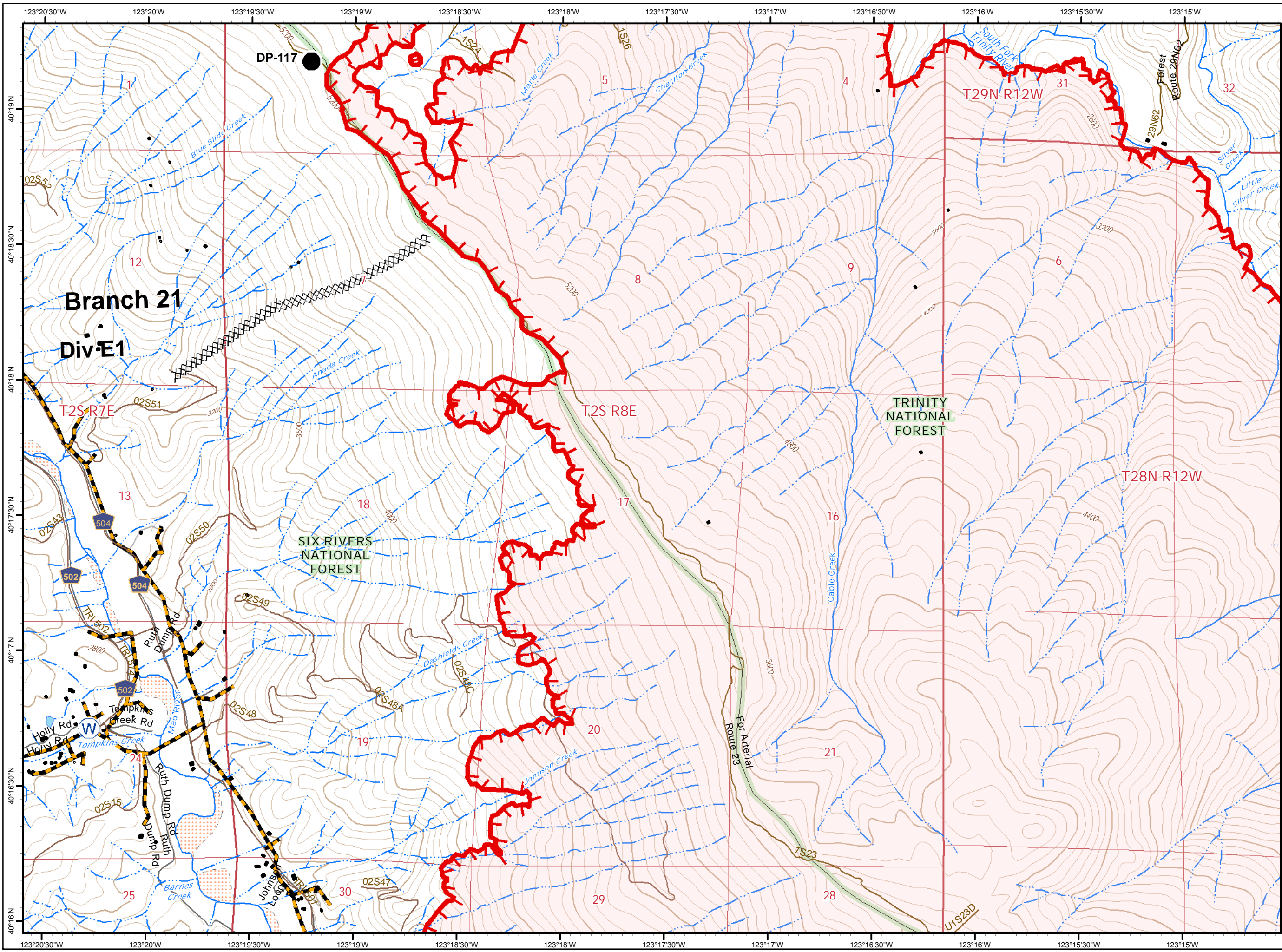
- Drop Point
- ▬ Uncontrolled Fire Edge
- ▨ Completed Dozer Line
- R - R Road as Completed Line
- ▭ Wildfire Daily Fire Perimeter
- Building
- ▲ Dozer Avoidance Points
- ▭ County or Equivalent
- ▭ Forest Service

0 0.25 0.5 Miles

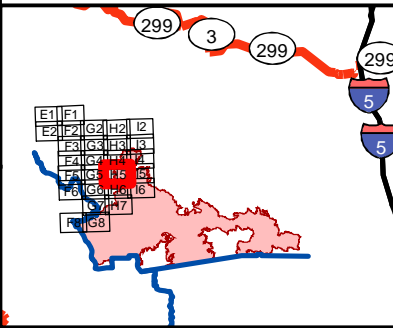


1:24,000

9/20/2020 @ 21:03
NAD83



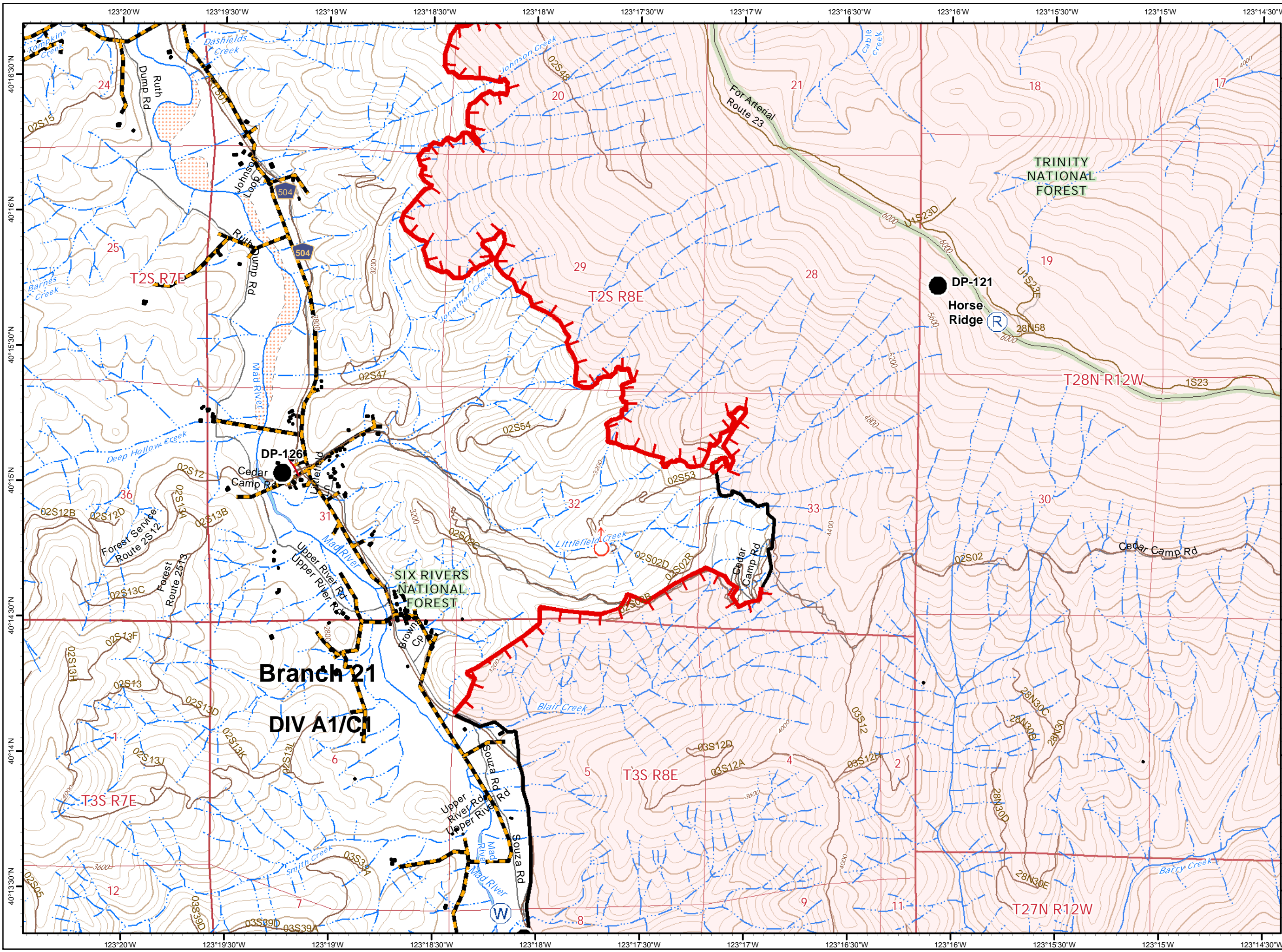
**August Complex
North Zone
CA-MNF-000753
September 21, 2020
IAP Map
H5**



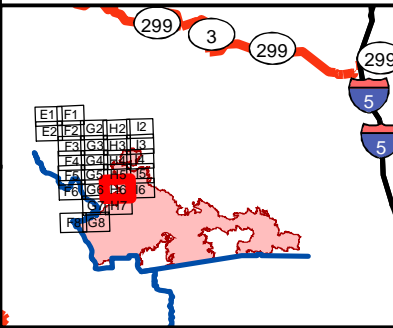
- Drop Point
- Water Source
- Uncontrolled Fire Edge
- Completed Dozer Line
- Wildfire Daily Fire Perimeter
- Building
- PGE Distribution Line
- County or Equivalent
- Forest Service

0 0.25 0.5 Miles





**August Complex
North Zone
CA-MNF-000753
September 21, 2020
IAP Map
H6**



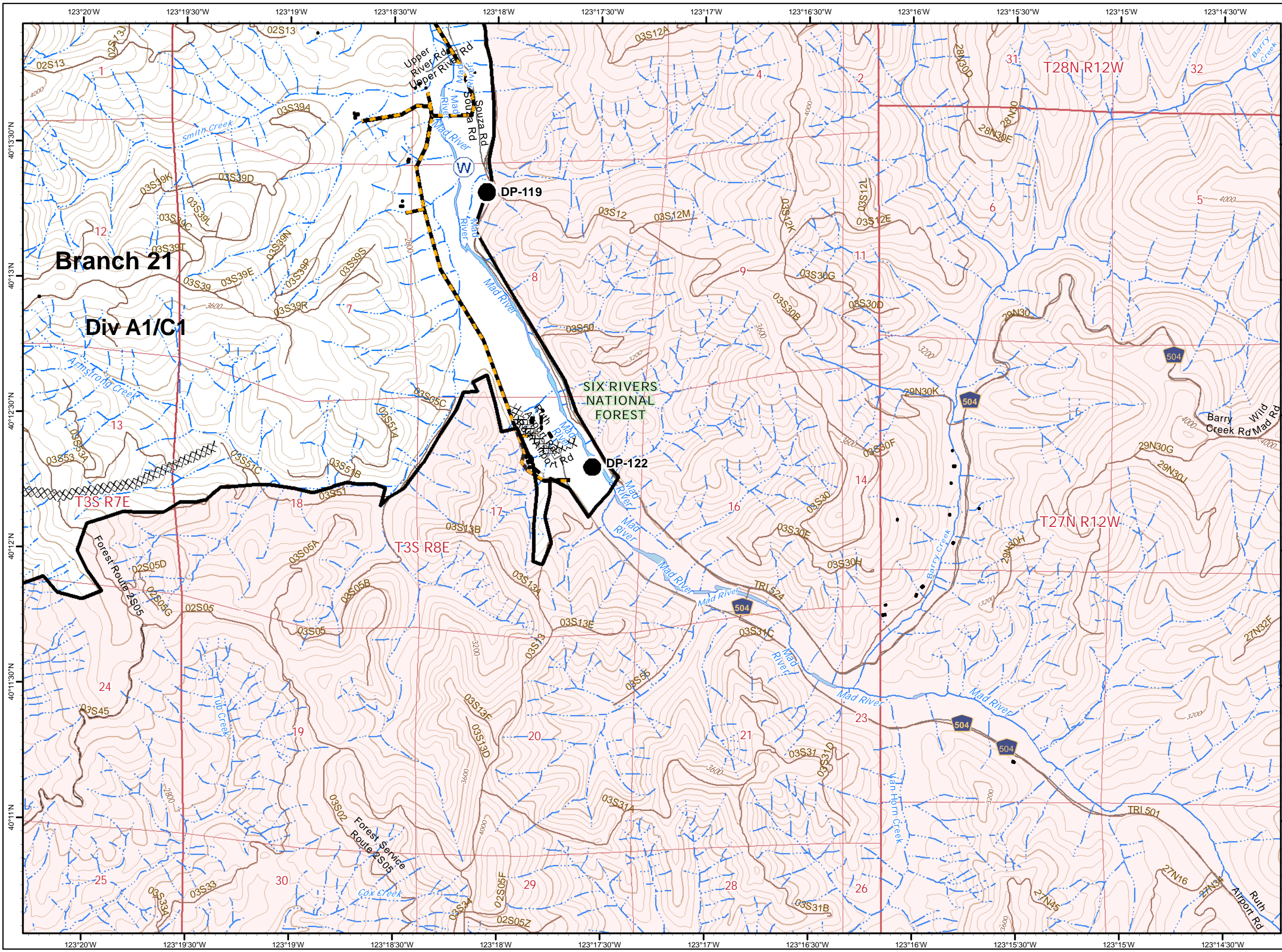
- Drop Point
- Repeater
- Spot Fire
- Water Source
- Uncontrolled Fire Edge
- Contained Line
- Fence
- Wildfire Daily Fire Perimeter
- Building
- PGE Distribution Line
- County or Equivalent
- Forest Service

0 0.25 0.5 Miles

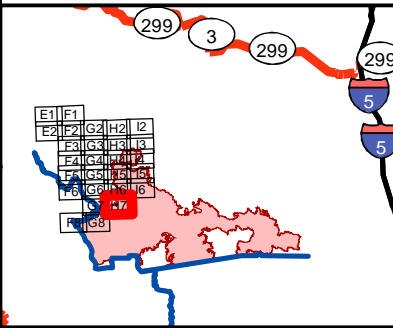


1:24,000





**August Complex
North Zone
CA-MNF-000753
September 21, 2020
IAP Map
H7**



- Drop Point
- Water Source
- Contained Line
- Completed Dozer Line
- Wildfire Daily Fire Perimeter
- Building
- PGE Distribution Line
- County or Equivalent
- Forest Service

0 0.25 0.5 Miles



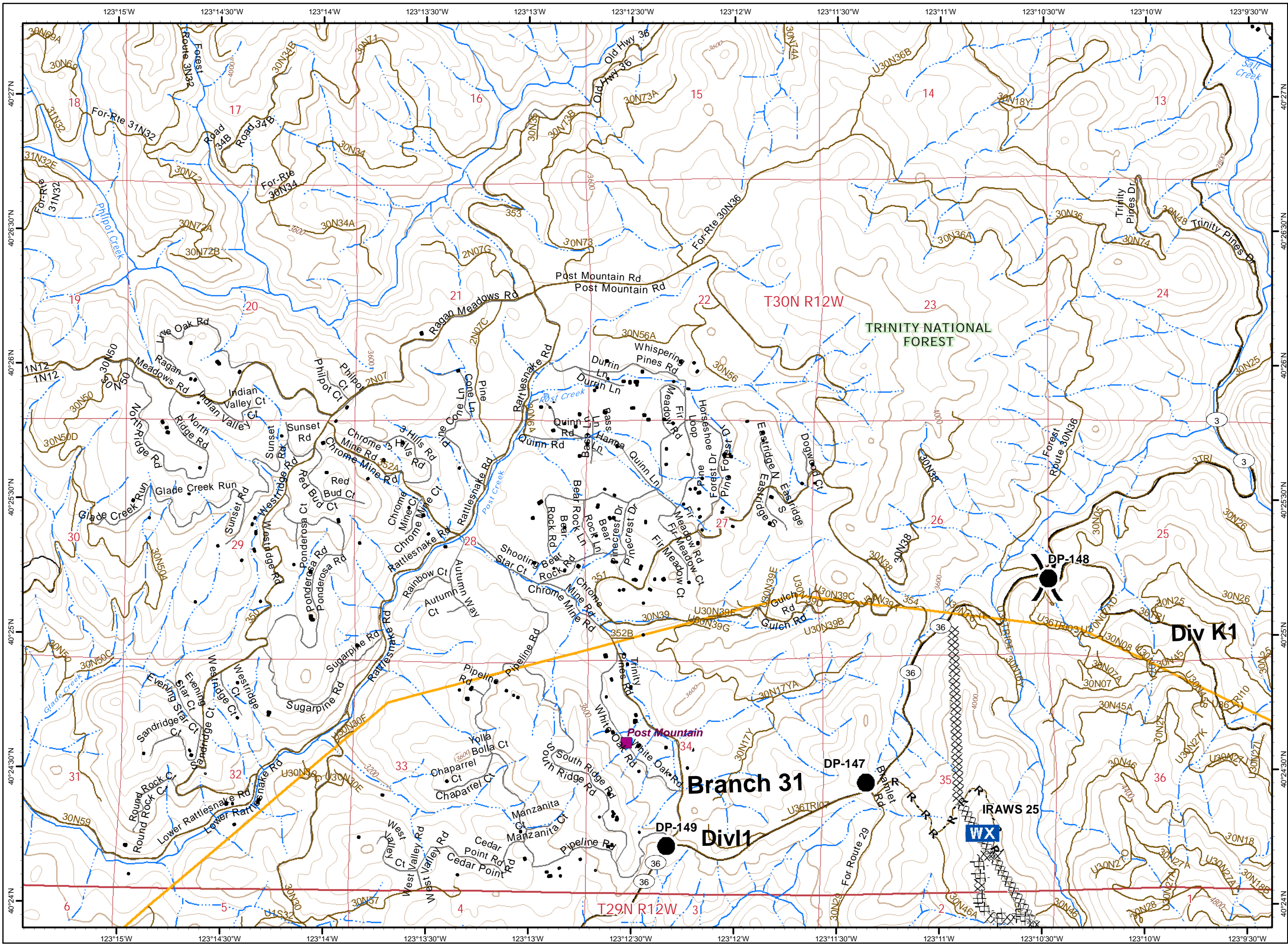
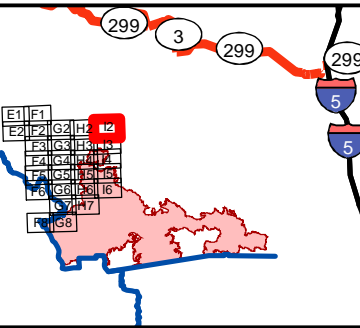
1:24,000



9/20/2020 @ 21:05
NAD83



August Complex
North Zone
CA-MNF-000753
September 21, 2020
IAP Map
12



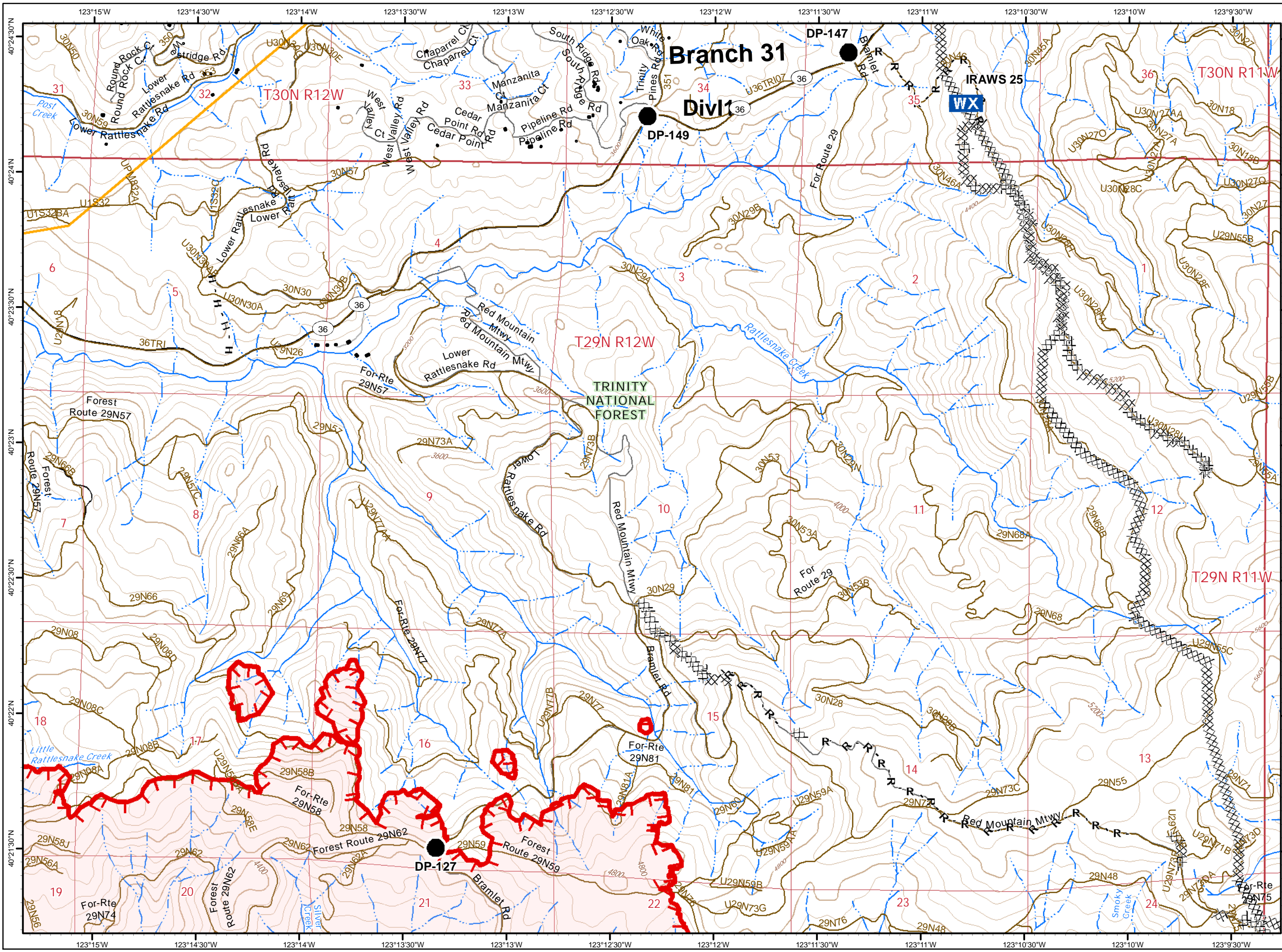
- Drop Point
- Mobile Weather Unit
- Division Break
- Completed Dozer Line
- R - R Road as Completed Line
- Community
- Building
- PGE Transmission Line
- County or Equivalent
- Forest Service

0 0.25 0.5 Miles

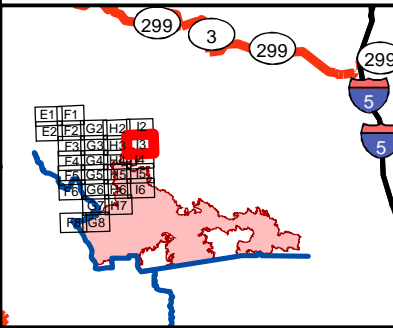



1:24,000





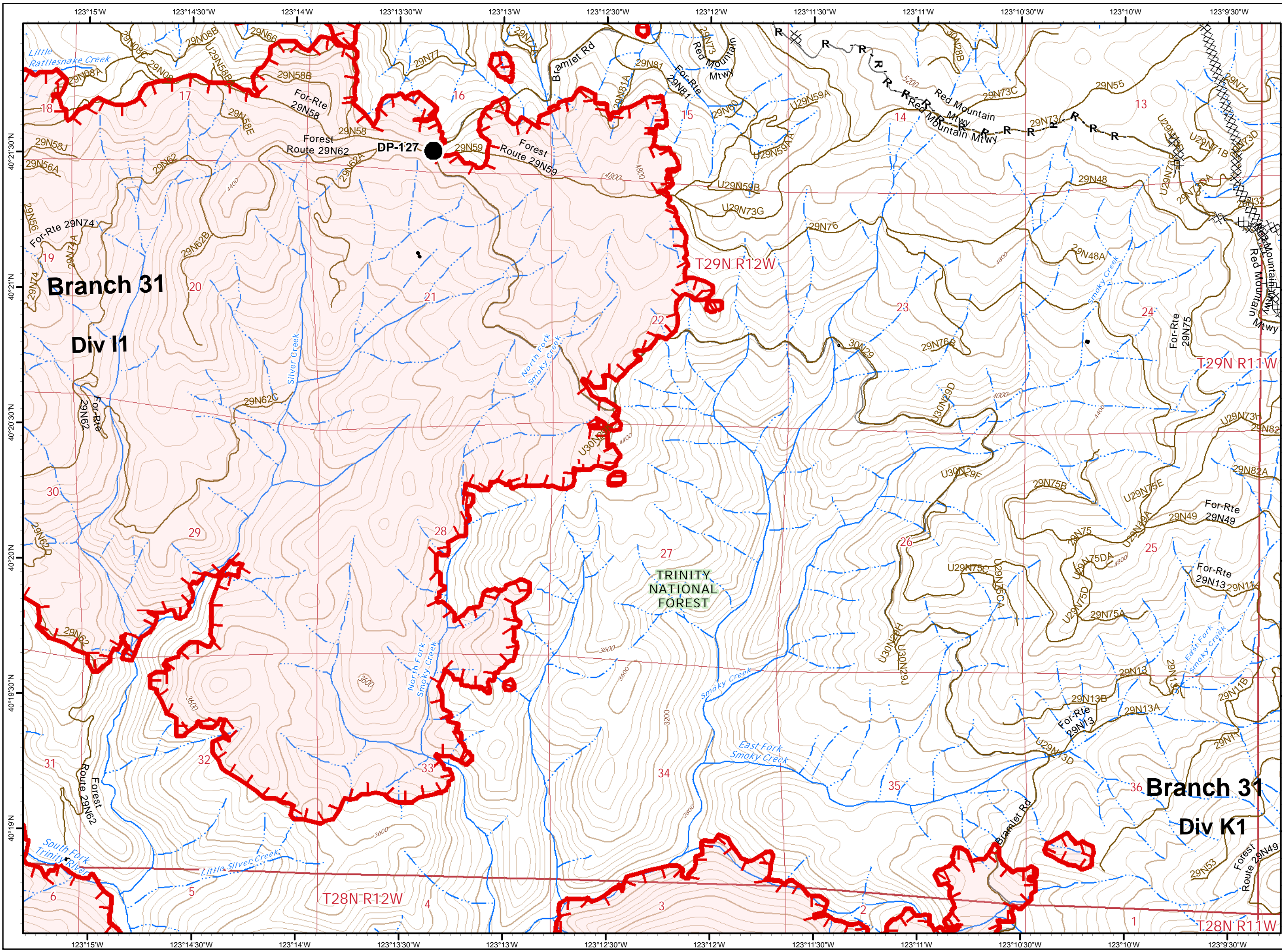
**August Complex
North Zone
CA-MNF-000753
September 21, 2020
IAP Map
13**



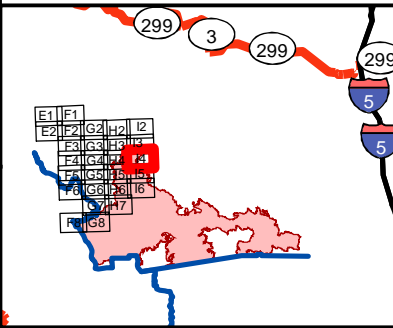
-  Drop Point
-  Mobile Weather Unit
-  Uncontrolled Fire Edge
-  Completed Dozer Line
-  H - H Completed Hand Line
-  R - R Road as Completed Line
-  Wildfire Daily Fire Perimeter
-  Building
-  PGE Transmission Line
-  County or Equivalent
-  Forest Service

0 0.25 0.5 Miles





**August Complex
North Zone
CA-MNF-000753
September 21, 2020
IAP Map
14**



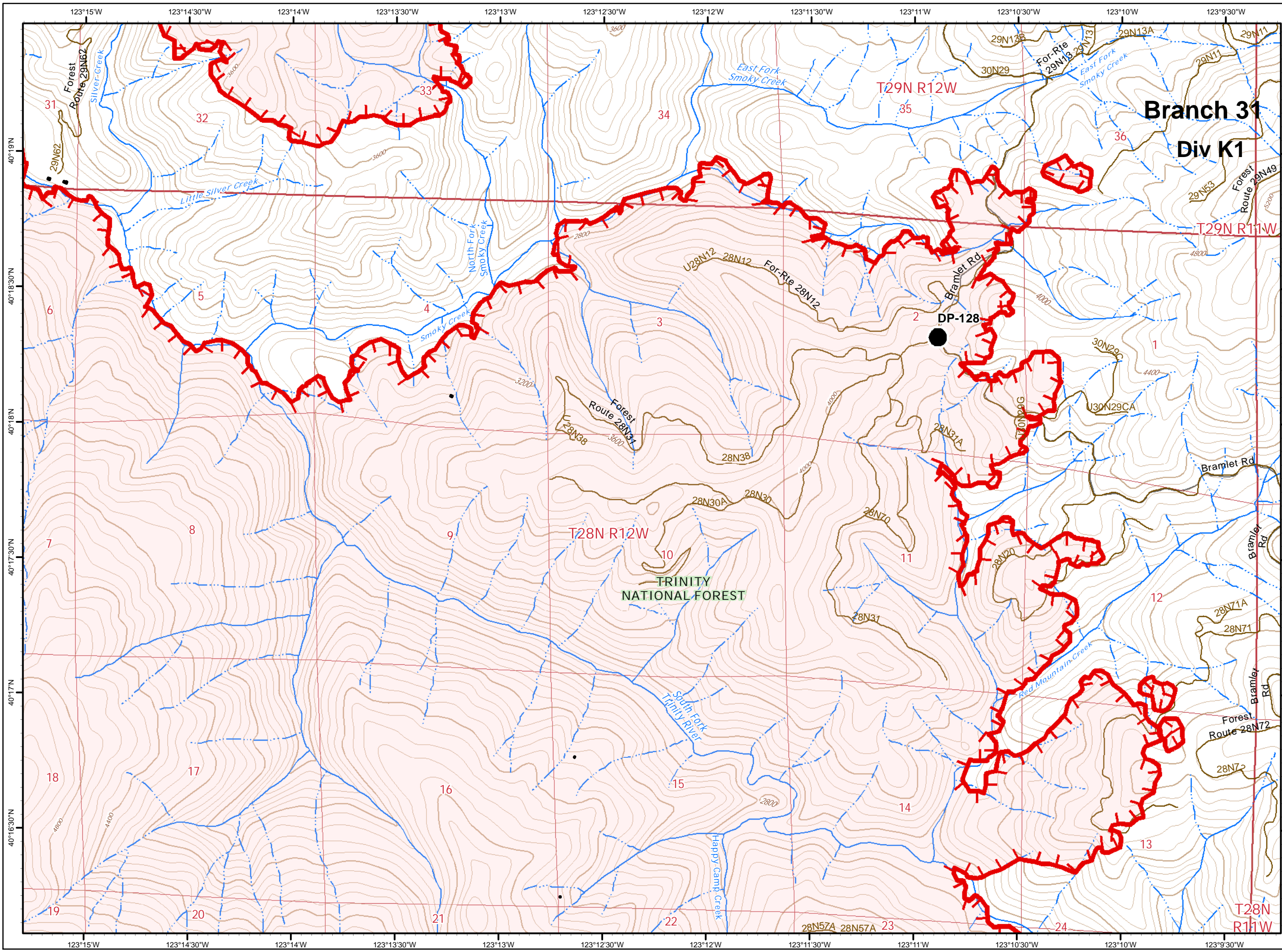
- Drop Point
- Uncontrolled Fire Edge
- Completed Dozer Line
- Road as Completed Line
- Wildfire Daily Fire Perimeter
- Building
- County or Equivalent
- Forest Service

0 0.25 0.5 Miles

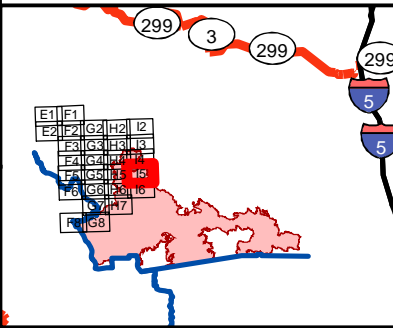


1:24,000





**August Complex
North Zone
CA-MNF-000753
September 21, 2020
IAP Map
15**



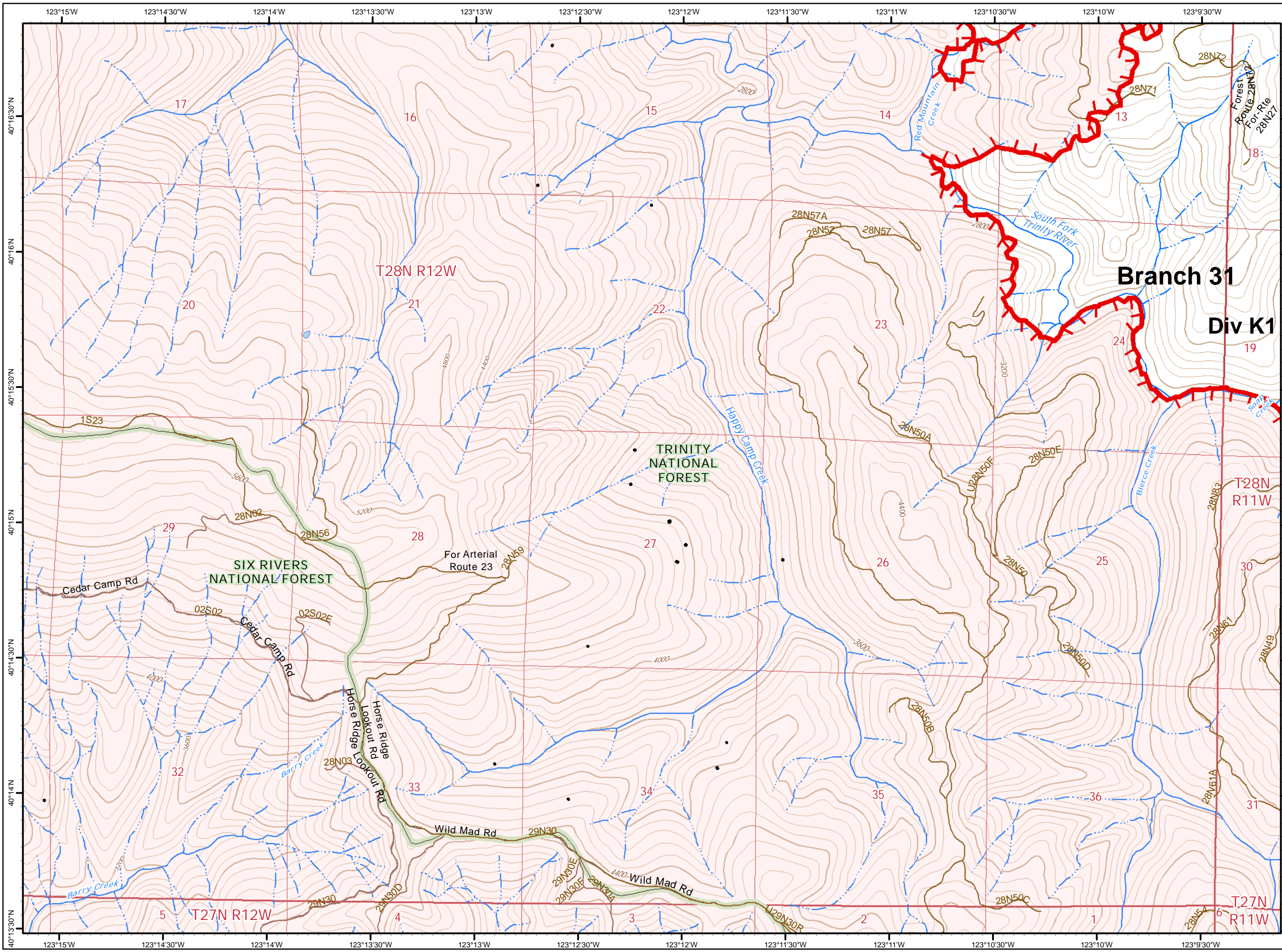
- Drop Point
- Uncontrolled Fire Edge
- Wildfire Daily Fire Perimeter
- Building
- County or Equivalent
- Forest Service

0 0.25 0.5 Miles

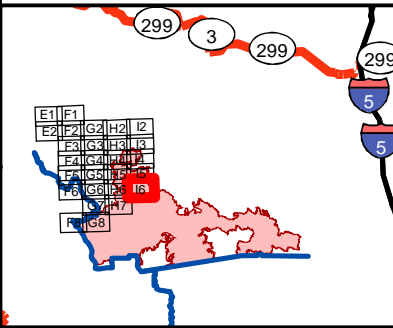


1:24,000

9/20/2020 @ 21:06
NAD83



**August Complex
North Zone
CA-MNF-000753
September 21, 2020
IAP Map
16**



- Uncontrolled Fire Edge
- Wildfire Daily Fire Perimeter
- Building
- County or Equivalent
- Forest Service

0 0.25 0.5 Miles



9/20/2020 @ 21:07
NAD83