




OPS Branch Breakout Map
Branch 21

OPS Branch Breakout Map

Branch 21

August Complex North Zone

CA-MNF-000753

September 23, 2020

OPS Branch Breakout Map
Branch 21

0 0.5 1 Miles

• Station	— Uncontrolled Fire Edge	■ US Forest Service Wilderness Area
• Community	— Contained Line	■ Bureau of Land Management
• Over Roadline	— Completed Dozer Line	■ SPI Land Ownership
• Camp	— Completed Hand Line	■ Local Government
• Drop Point	— Road as Completed Line	■ Non-Profit Conservancies and Trusts
• Mobile Weather Unit	— Access or Improved Road	■ CA Dept. of Forestry and Fire Protection
• Safety Zone	— Proposed Dozer Line	■ CA Dept. of Parks and Recreation
• Spot Fire	— Repeater	■ CA Dept. of Fish and Wildlife
• Water Source	— Fence	■ Other State Lands
• Division Break	— State Highways	■ National Park Service
• Branch Break	— PGE Transmission Line	■ USDA Forest Service
	— PGE Distribution Line	■ Bureau of Reclamation
	— Highlighted Travel Routes	■ Bureau of Land Management
	— County Boundary	■ Bureau of Wildlife Service
	— Fire History	■ Bureau of Indian Affairs
	— CA Department of Forestry and Fire Protection	■ Department of Defense
		■ Other Federal Lands

Datum: NAD83