




OPS Branch Breakout Map
Branch 31 West

OPS Branch Breakout Map

Branch 31 West

August Complex North Zone

CA-MNF-000753

September 25, 2020

OPS Branch Breakout Map
Branch 31 West

Datum: NAD83

<ul style="list-style-type: none"> ○ Milepost ● Structures ● Drop Avoidance Points ● Community ● Drop Point ● Helipad ● Mobile Weather Unit ● Repeater ● Safety Zone ● Spot Fire ● Water Source ● Value at Risk ⌋ Division Break ⌋ Branch Break 	<ul style="list-style-type: none"> — Uncontrolled Fire Edge — Contained Line — Completed Dozer Line — Completed Hand Line — Road as Completed Line — Access or Improved Road — Proposed Dozer Line — Fence — State Highways — PGE Transmission Line — PGE Distribution Line — Highlighted Travel Routes — Fire History — Bureau of Indian Affairs — Bureau of Land Management — Bureau of Reclamation — CA Department of Forestry and Fire Protection — Department of Defense — Local — NASA 	<ul style="list-style-type: none"> — National Park Service — US Fish and Wildlife Service — USDA Forest Service — US Forest Service Wilderness Area — Bureau of Land Management — SPT Land Ownership — Local Government — Non-Profit Corporations and Trusts — CA Dept. of Forestry and Fire Protection — CA Dept. of Parks and Recreation — CA Dept. of Fish and Wildlife — Other State Lands — National Park Service — USDA Forest Service — Bureau of Reclamation — Bureau of Land Management — US Fish and Wildlife Service — Bureau of Indian Affairs — Department of Defense — Other Federal Lands — Tribal Trust Lands
---	--	--