


August Complex North Zone

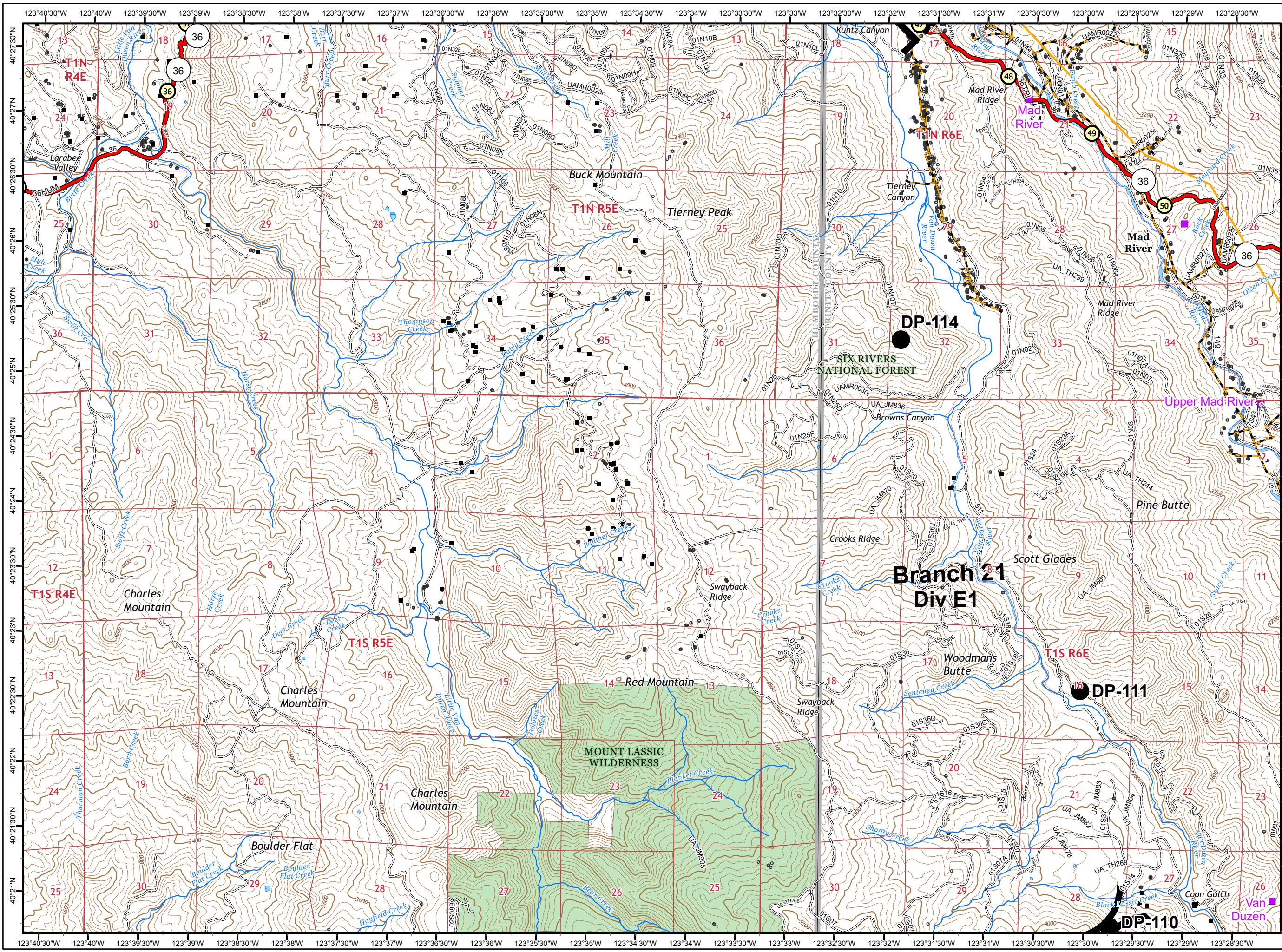
CA-MNF-000753
September 28, 2020
IAP Map

Branch 21 and Branch 31 Index

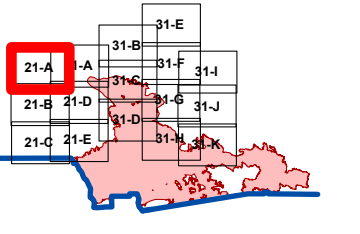
- Division Break
- Branch Break
- Wildfire Daily Fire Perimeter
- Evacuation Area
- ZoneBreak

0 3 6 Miles





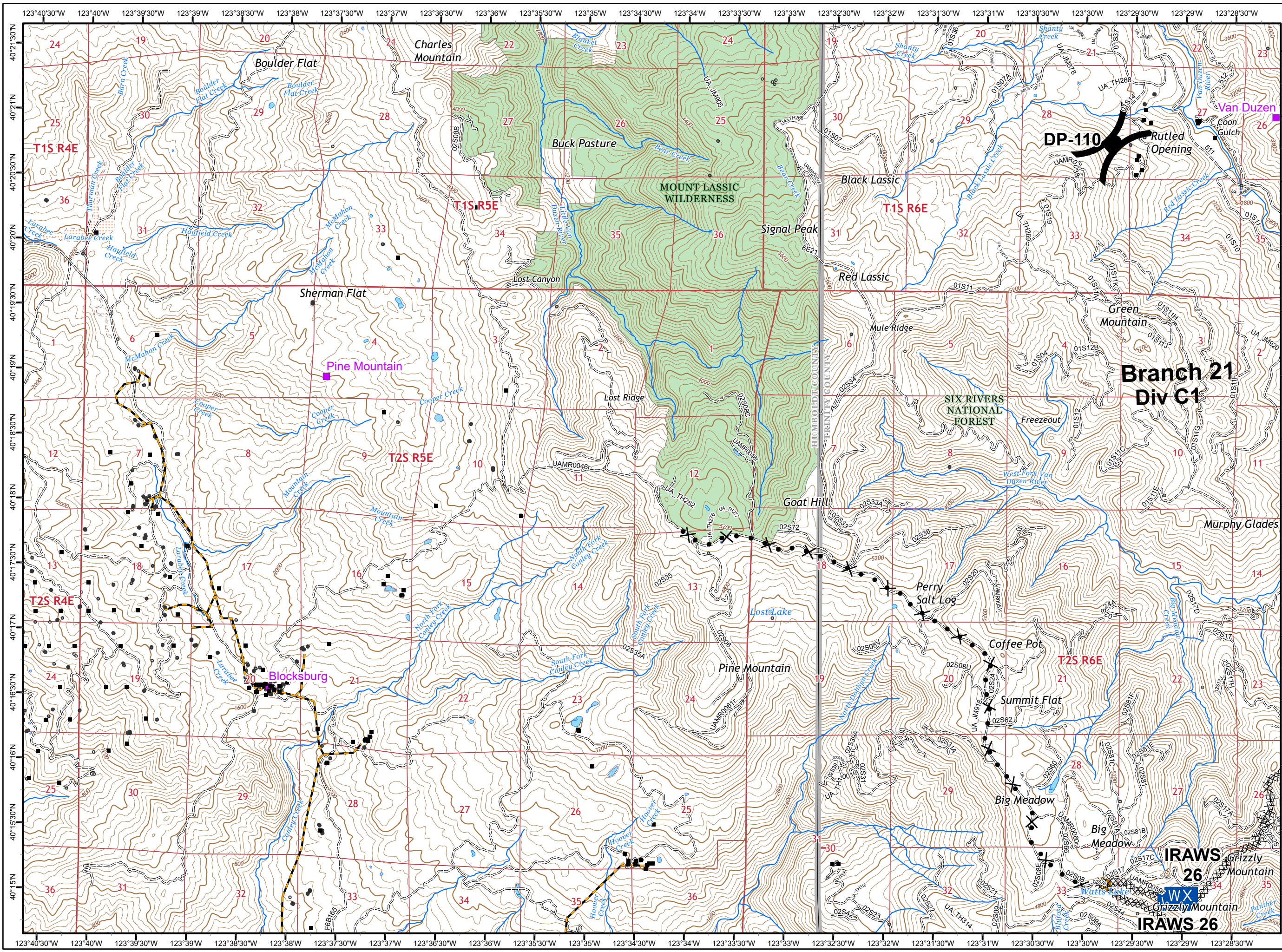
**August Complex
North Zone
CA-MNF-000753
September 28, 2020
IAP Map
21-A**



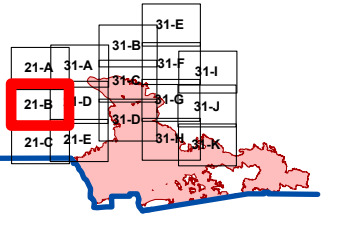
- Milepost
- Structures
- Community
- Drop Point
- Division Break
- Branch Break
- State Highways
- PGE Transmission Line
- PGE Distribution Line

0 0.5 1 Miles
1:50,000

9/28/2020 @ 00:13
NAD83



**August Complex
North Zone
CA-MNF-000753
September 28, 2020
IAP Map
21-B**

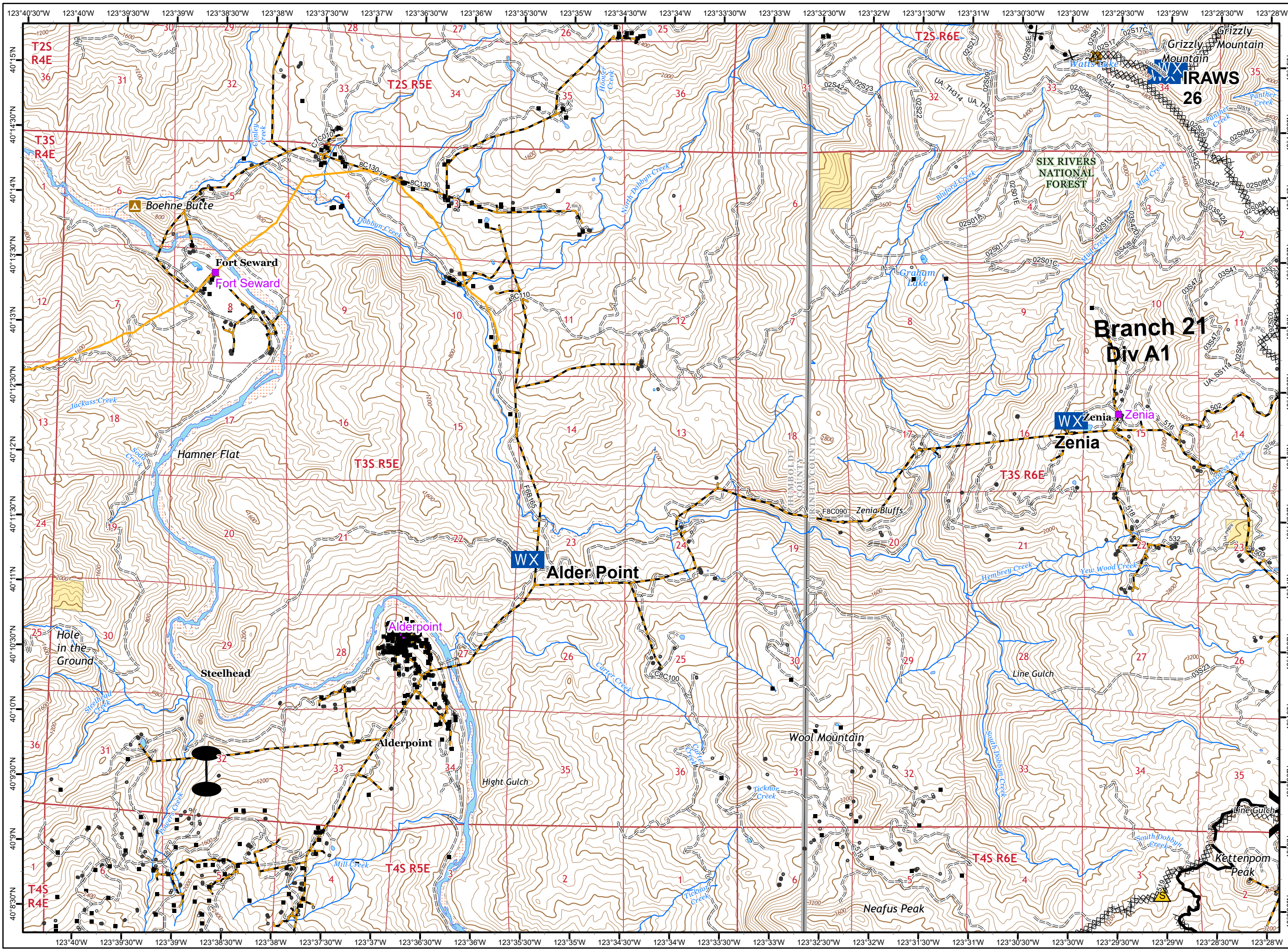


- Structures
- Community
- Campground
- Drop Point
- Mobile Weather Unit
- Division Break
- Completed Dozer Line
- Proposed Dozer Line
- PGE Distribution Line

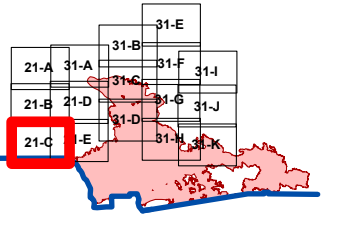
0 0.5 1 Miles

1:50,000

9/28/2020 @ 00:14
NAD83



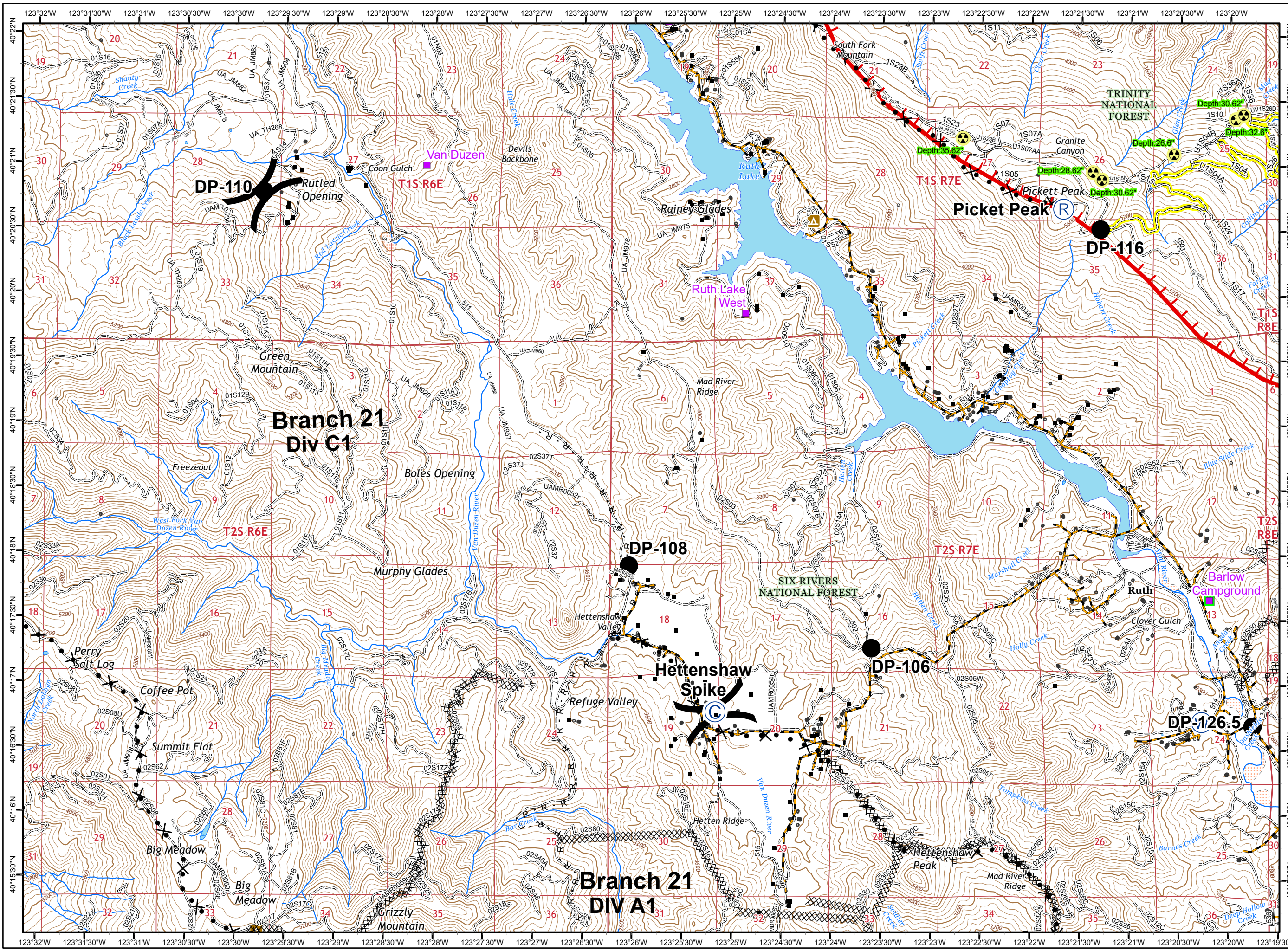
**August Complex
North Zone
CA-MNF-000753
September 28, 2020
IAP Map
21-C**



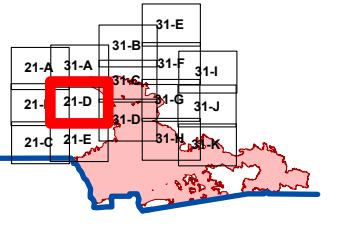
- Structures
- Community
- Campground
- Mobile Weather Unit
- Safety Zone
- Zone Break
- Division Break
- Contained Line
- Completed Dozer Line
- Road as Completed Line
- Proposed Dozer Line
- PGE Transmission Line
- PGE Distribution Line

0 0.5 1 Miles
1:50,000

9/28/2020 @ 00:14
NAD83



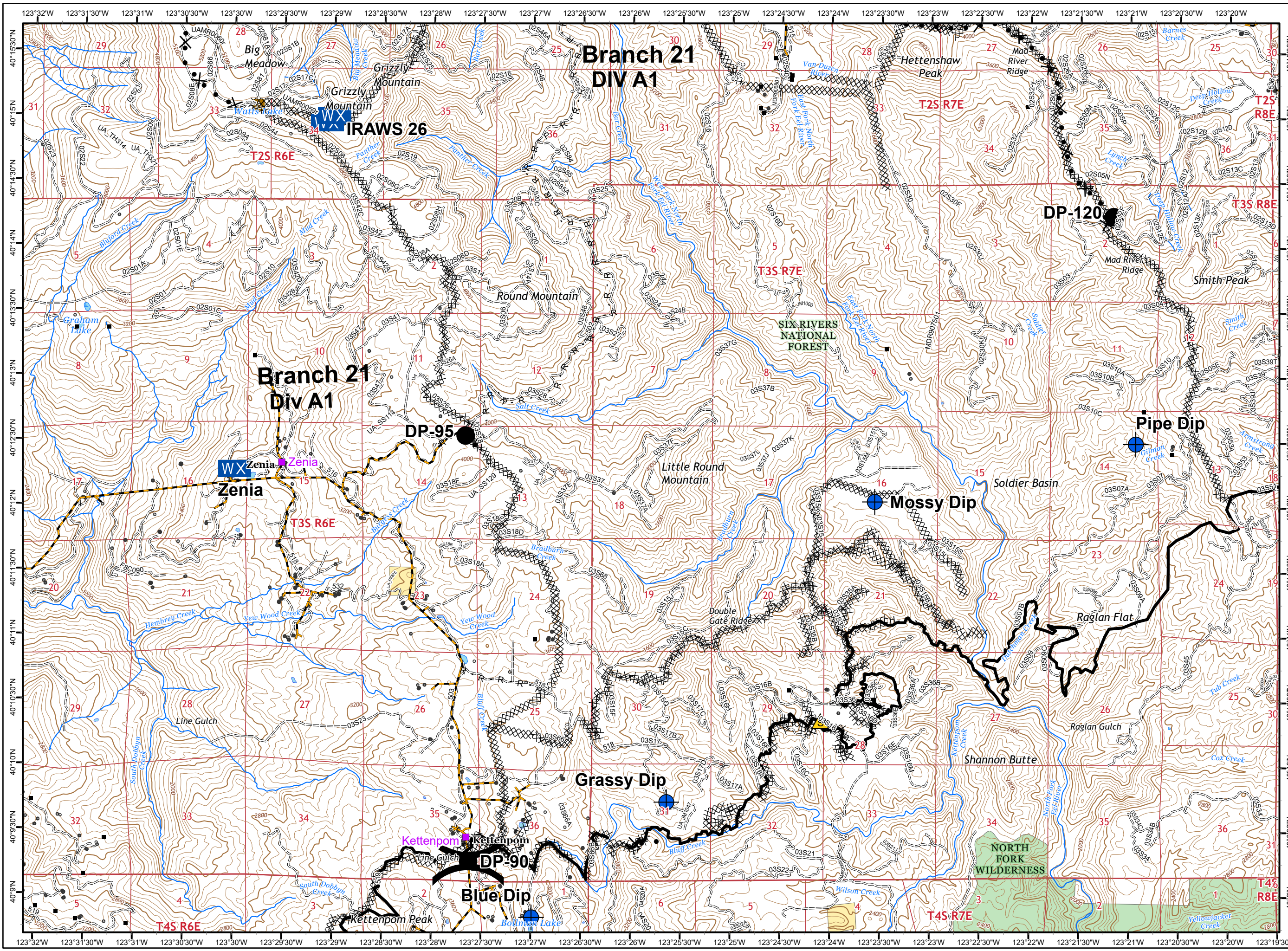
August Complex
North Zone
CA-MNF-000753
September 28, 2020
IAP Map
 21-D



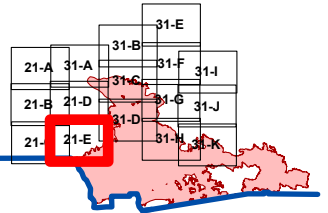
- Structures
- Community
- Campground
- Dozer Avoidance Points
- Camp
- Drop Point
- Landmark
- Mobile Weather Unit
- Repeater
- Water Source
- Division Break
- Uncontrolled Fire Edge
- Completed Dozer Line
- Road as Completed Line
- Proposed Dozer Line
- PGE Distribution Line

0 0.5 1 Miles
 1:50,000

 9/28/2020 @ 00:14
 NAD83



August Complex
North Zone
CA-MNF-000753
September 28, 2020
IAP Map
 21-E

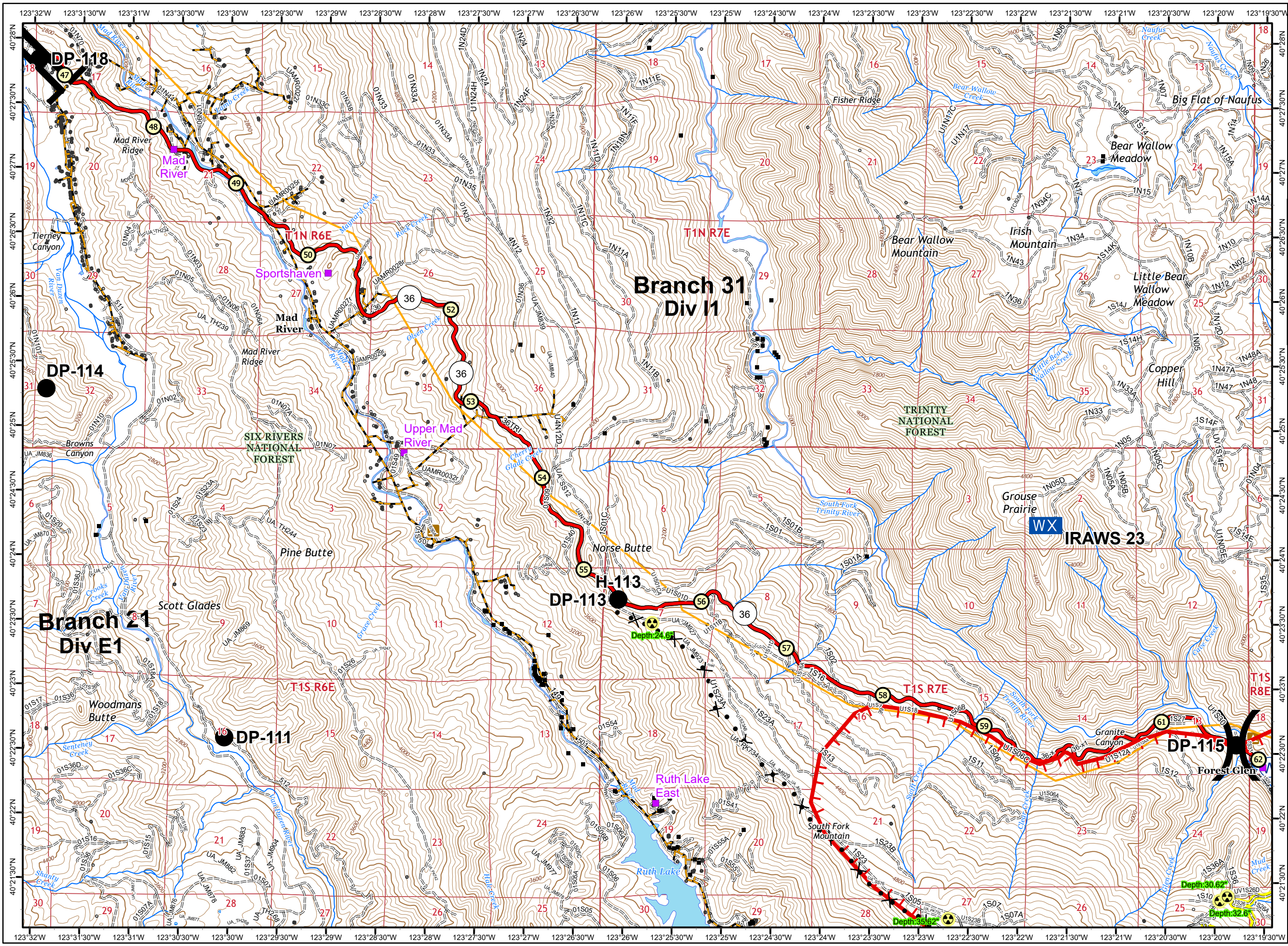


- Structures
- Community
- ▲ Campground
- Dip Site
- Drop Point
- WX Mobile Weather Unit
- ▲ Safety Zone
-) Division Break
- Contained Line
- XX Completed Dozer Line
- H Completed Hand Line
- R Road as Completed Line
- X• Proposed Dozer Line
- PGE Distribution Line

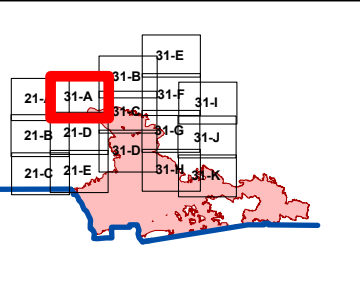
0 0.5 1 Miles

1:50,000

9/28/2020 @ 00:14
 NAD83



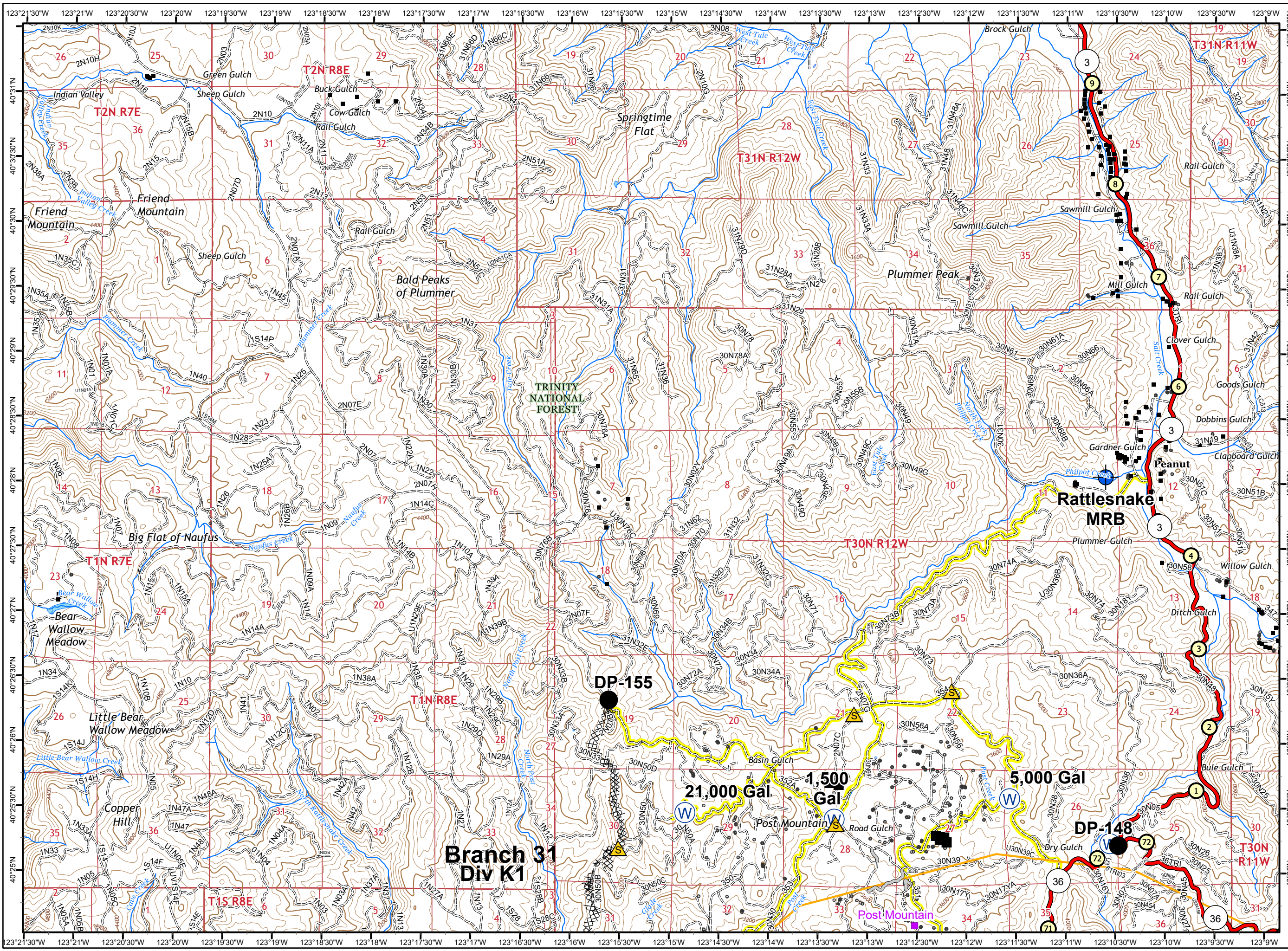
**August Complex
North Zone
CA-MNF-000753
September 28, 2020
IAP Map
31-A**



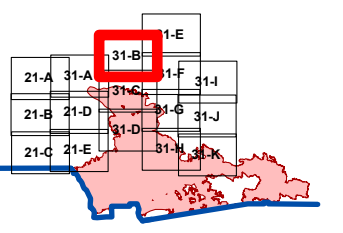
- Milepost
- Structures
- Community
- Campground
- Dozer Avoidance Points
- Drop Point
- Helispot
- Mobile Weather Unit
- Water Source
- Division Break
- Branch Break
- Uncontrolled Fire Edge
- Proposed Dozer Line
- State Highways
- PGE Transmission Line
- PGE Distribution Line

0 0.5 1 Miles
1:50,000

9/28/2020 @ 00:14
NAD83



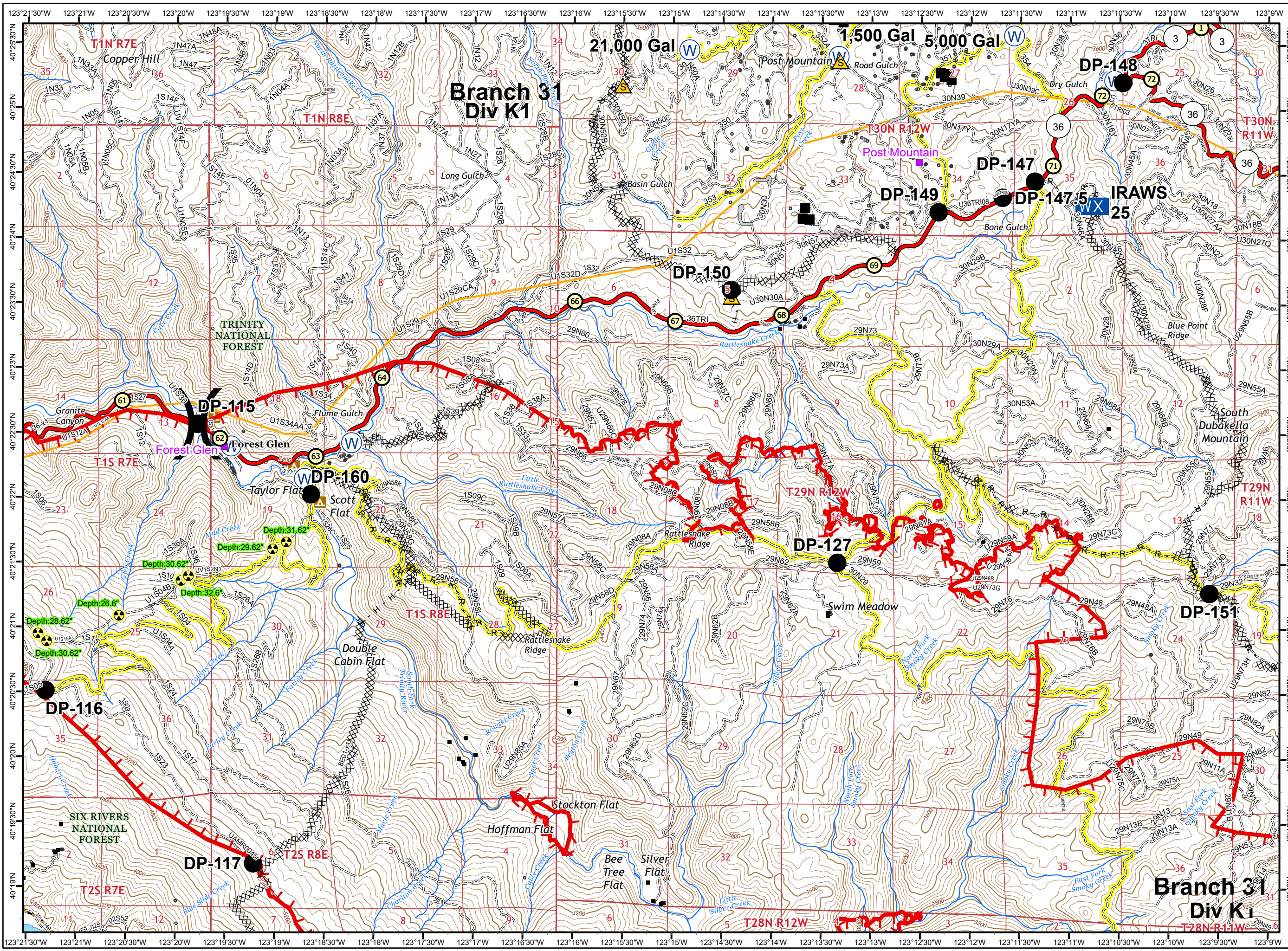
**August Complex
North Zone
CA-MNF-000753
September 28, 2020
IAP Map
31-B**



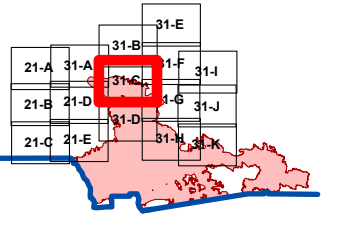
- Milepost
- Structures
- Community
- Dip Site
- Drop Point
- Safety Zone
- Water Source
- Value at Risk
- Completed Dozer Line
- Road as Completed Line
- Access or Improved Road
- State Highways
- PGE Transmission Line

0 0.5 1 Miles
1:50,000

9/28/2020 @ 00:14
NAD83



August Complex
North Zone
CA-MNF-000753
September 28, 2020
IAP Map
 31-C

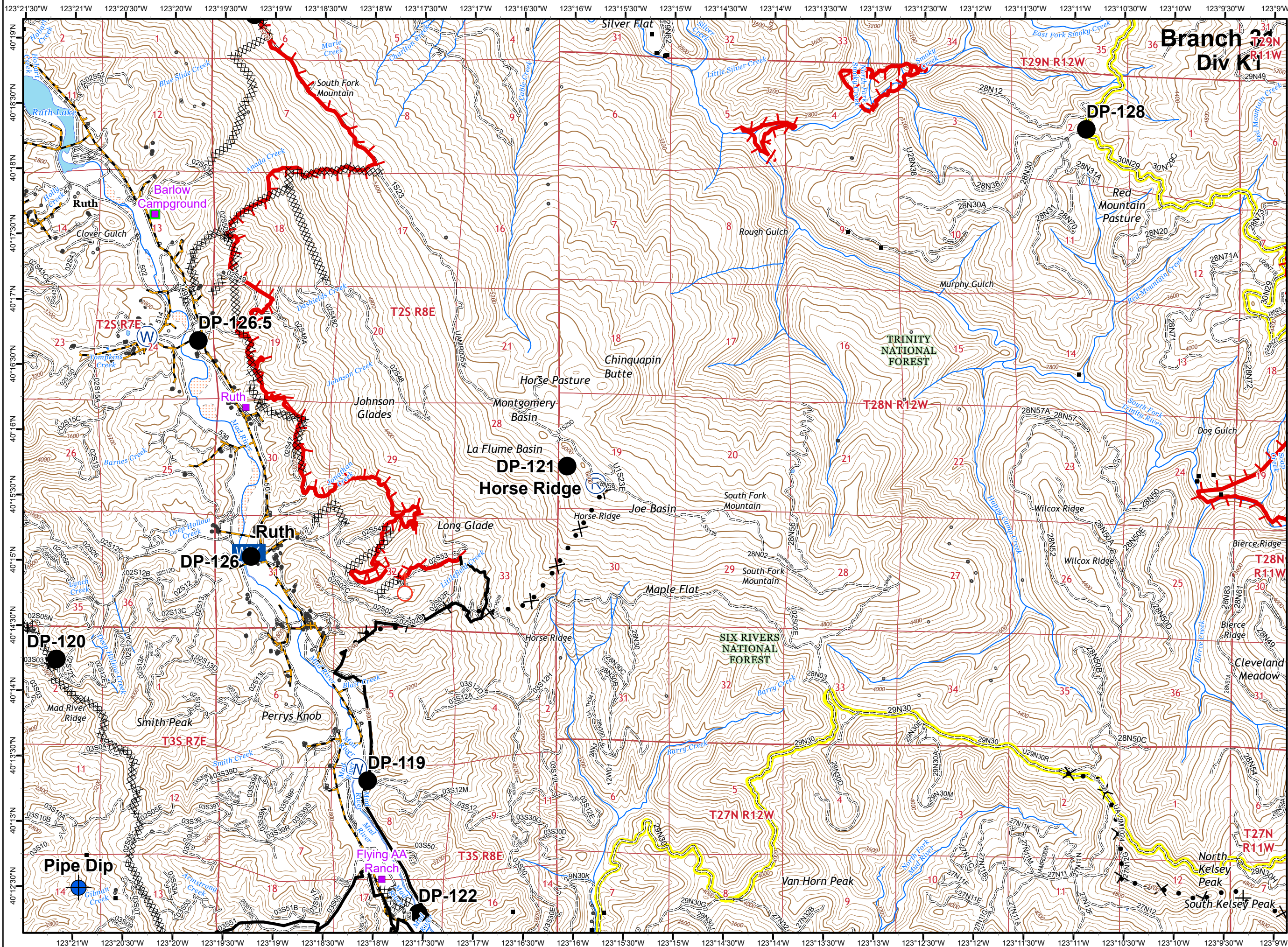


- Milepost
- Structures
- Community
- Campground
- Dozer Avoidance Points
- Drop Point
- Mobile Weather Unit
- Repeater
- Safety Zone
- Water Source
- Value at Risk
- Division Break
- Uncontrolled Fire Edge
- Completed Dozer Line
- Completed Hand Line
- Road as Completed Line
- Access or Improved Road
- State Highways
- PGE Transmission Line
- PGE Distribution Line

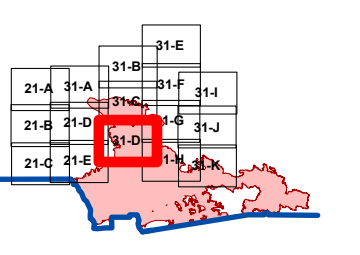
0 0.5 1 Miles

1:50,000

9/28/2020 @ 00:14
 NAD83



**August Complex
North Zone
CA-MNF-000753
September 28, 2020
IAP Map
31-D**



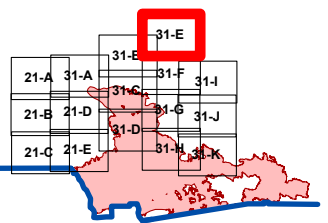
- Structures
- Community
- Dip Site
- Drop Point
- Landmark
- Mobile Weather Unit
- Repeater
- Spot Fire
- Water Source
- Uncontrolled Fire Edge
- Contained Line
- Completed Dozer Line
- Proposed Dozer Line
- Fence
- PGE Distribution Line

0 0.5 1 Miles
1:50,000

9/28/2020 @ 00:15
NAD83



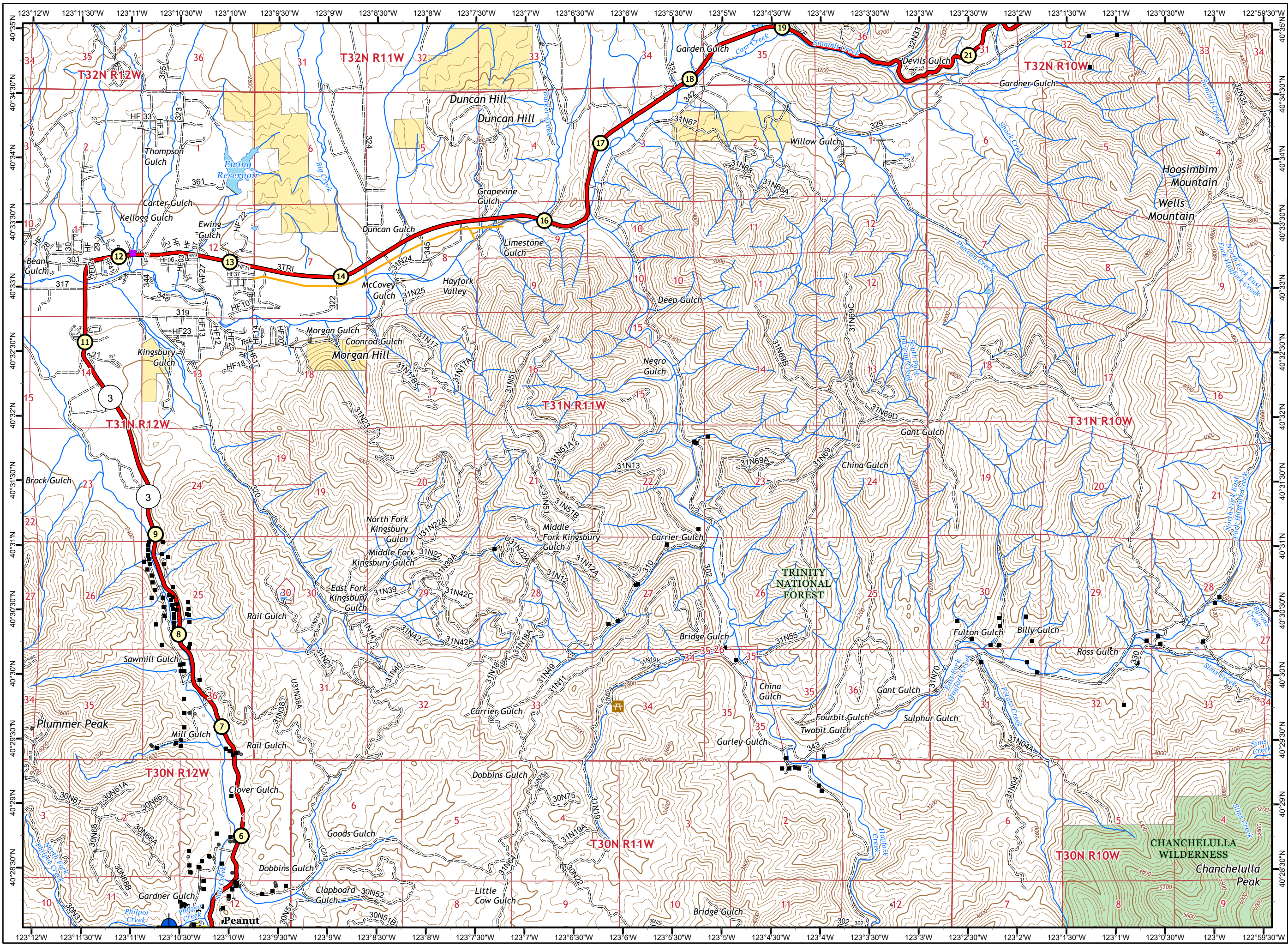
August Complex
North Zone
CA-MNF-000753
September 28, 2020
IAP Map
31-E

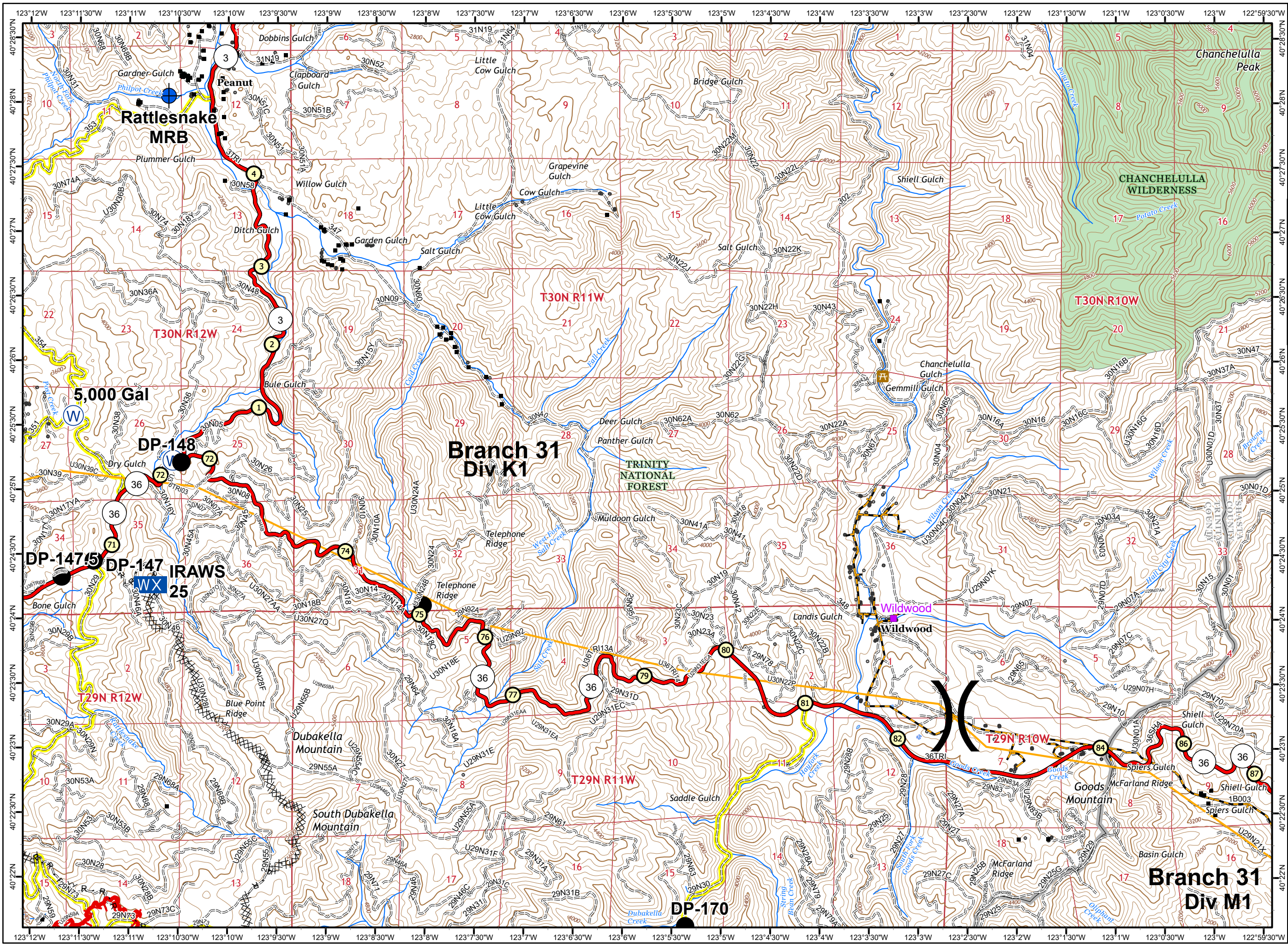


- Milepost
- Structures
- Community
- Picnic Area
- Dip Site
- State Highways
- PGE Transmission Line

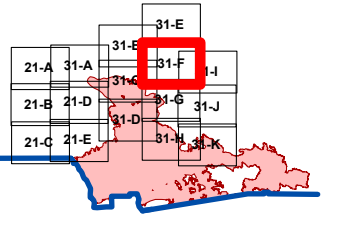
0 0.5 1 Miles
 1:50,000

 9/28/2020 @ 00:15
 NAD83





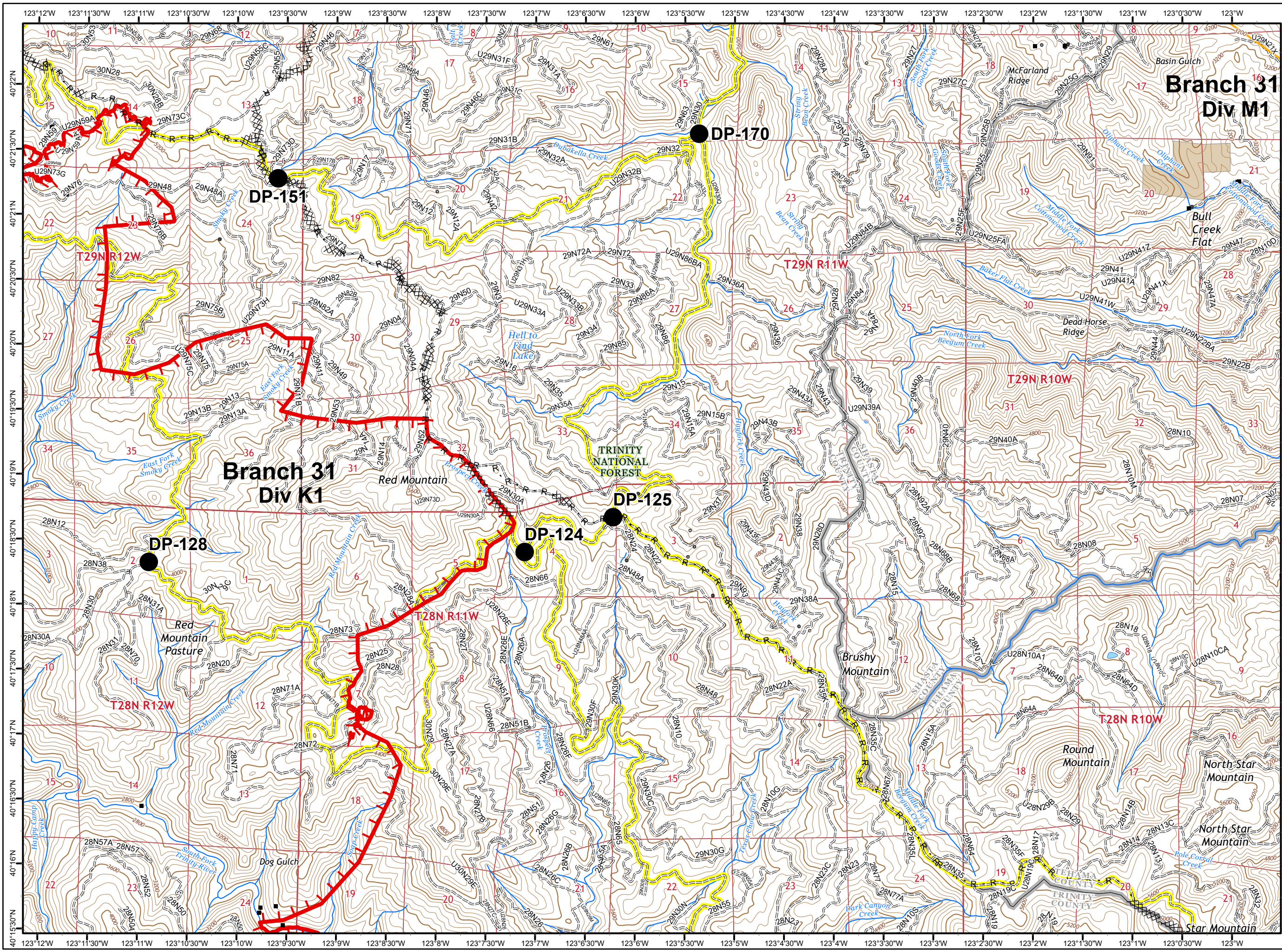
**August Complex
North Zone
CA-MNF-000753
September 28, 2020
IAP Map
31-F**



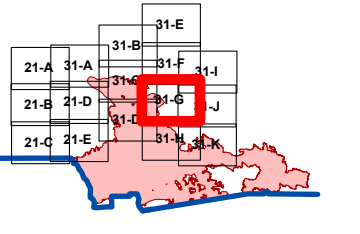
- Milepost
- Structures
- Community
- Picnic Area
- Dip Site
- Drop Point
- Mobile Weather Unit
- Safety Zone
- Water Source
- Value at Risk
- Division Break
- Uncontrolled Fire Edge
- Completed Dozer Line
- Road as Completed Line
- State Highways
- PGE Transmission Line
- PGE Distribution Line

0 0.5 1 Miles
1:50,000

9/28/2020 @ 00:15
NAD83

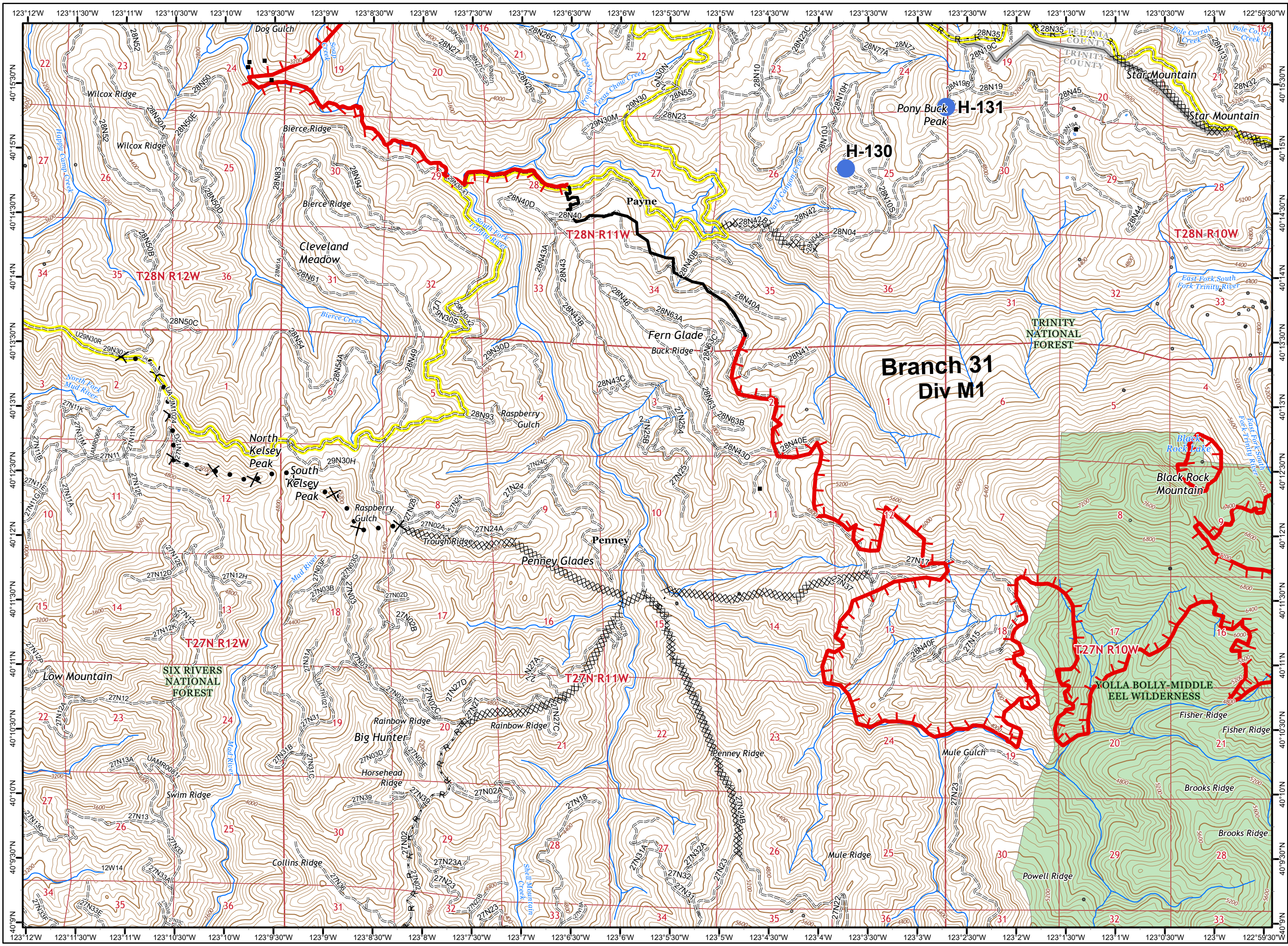


August Complex
North Zone
CA-MNF-000753
September 28, 2020
IAP Map
31-G

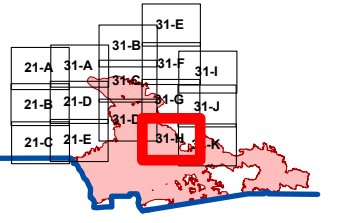


- Structures
- Drop Point
- Helispot
- ▬ Uncontrolled Fire Edge
- XX XX Completed Dozer Line
- R · Road as Completed Line
- PGE Transmission Line

0 0.5 1 Miles
 1:50,000
 9/28/2020 @ 00:15
 NAD83



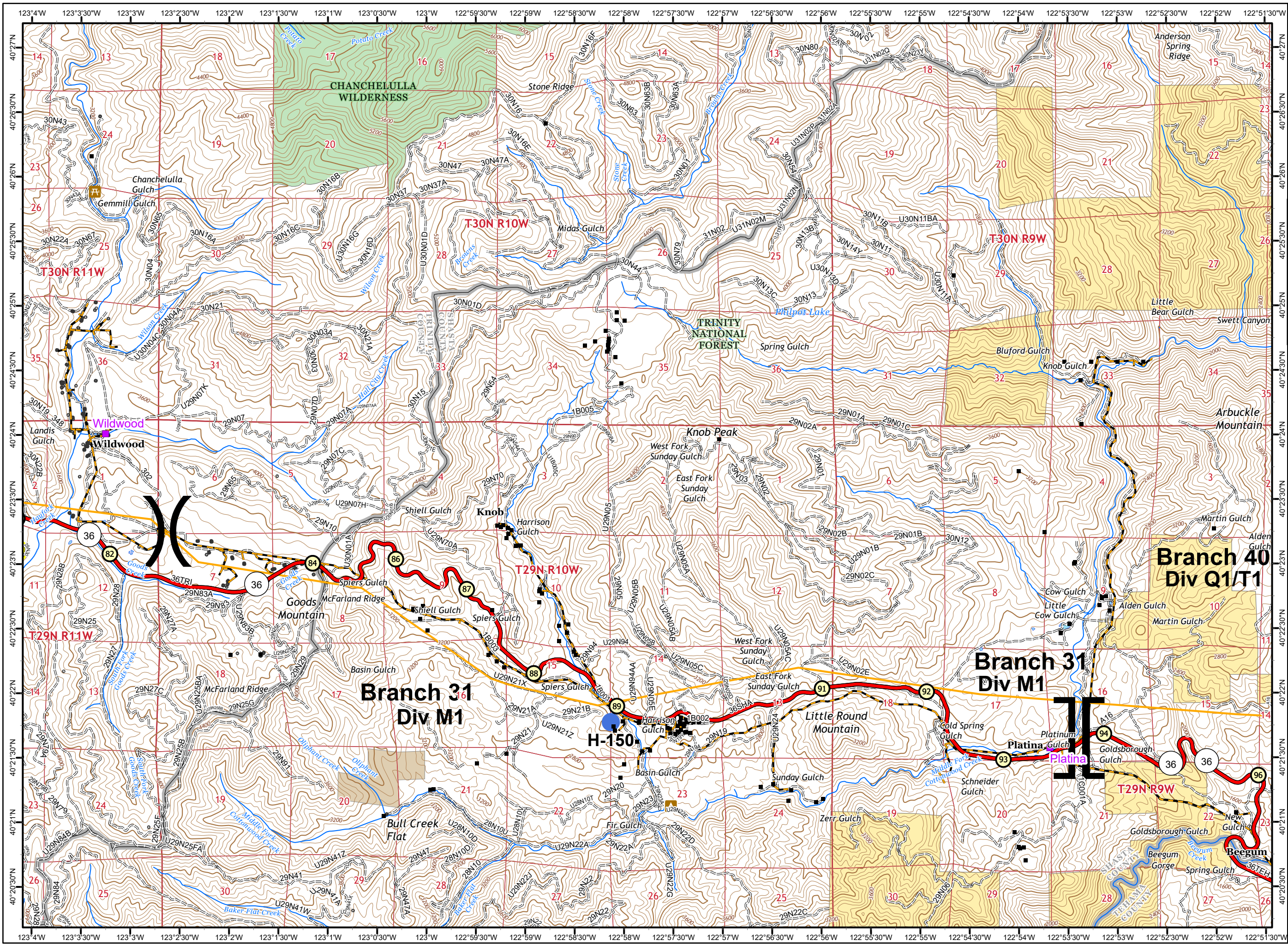
**August Complex
North Zone
CA-MNF-000753
September 28, 2020
IAP Map
31-H**



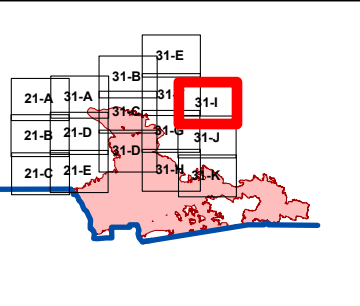
- Structures
- Helispot
- ▬ Uncontrolled Fire Edge
- ▬ Contained Line
- XX Completed Dozer Line
- H - Completed Hand Line
- R - Road as Completed Line
- X• Proposed Dozer Line

0 0.5 1 Miles
1:50,000

9/28/2020 @ 00:15
NAD83



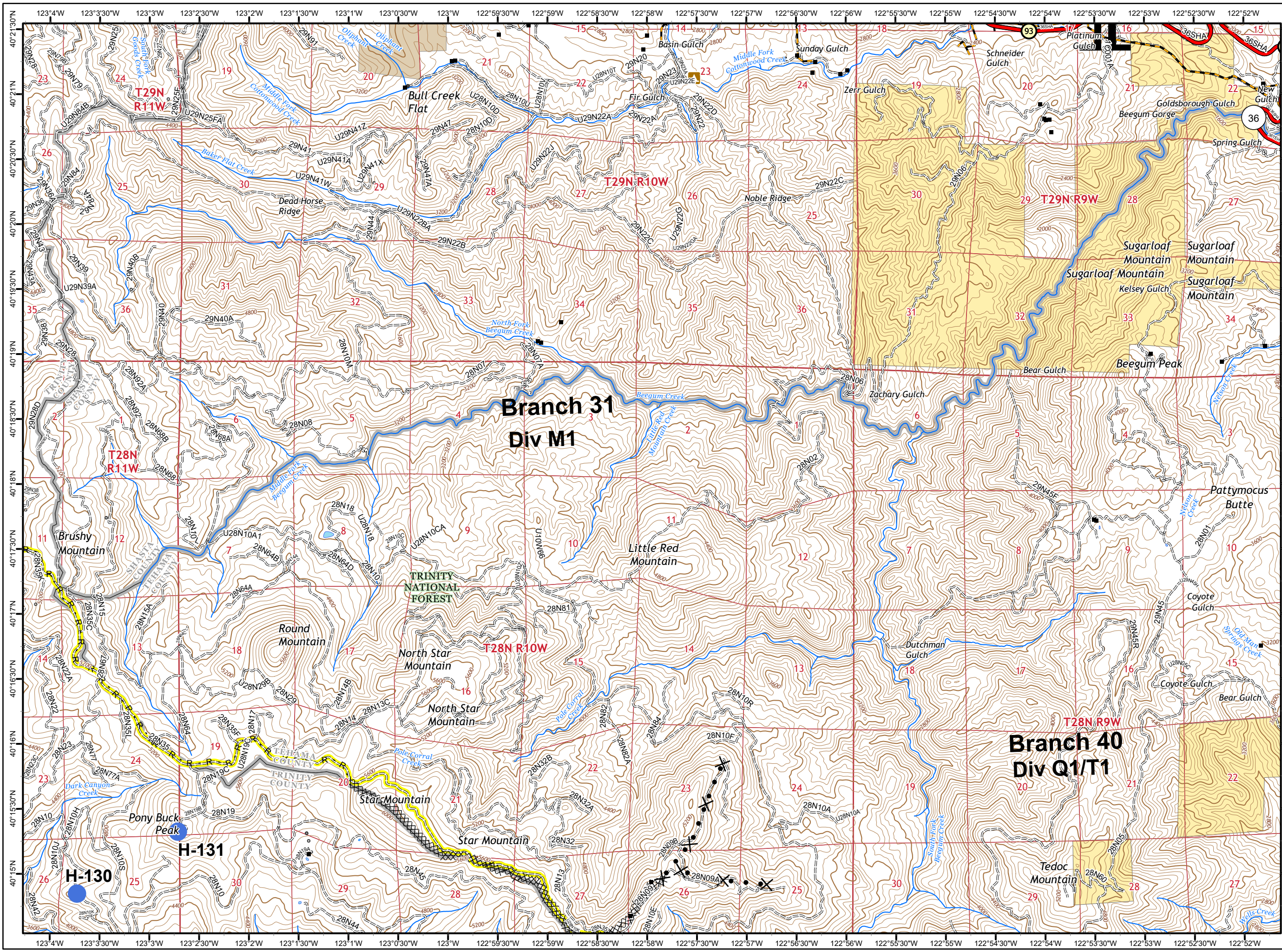
**August Complex
North Zone
CA-MNF-000753
September 28, 2020
IAP Map
31-I**



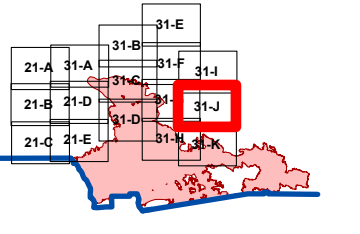
- Milepost
- Structures
- Community
- Campground
- Picnic Area
- Helispot
- Division Break
- Branch Break
- State Highways
- PGE Transmission Line
- PGE Distribution Line

0 0.5 1 Miles
1:50,000

9/28/2020 @ 00:15
NAD83



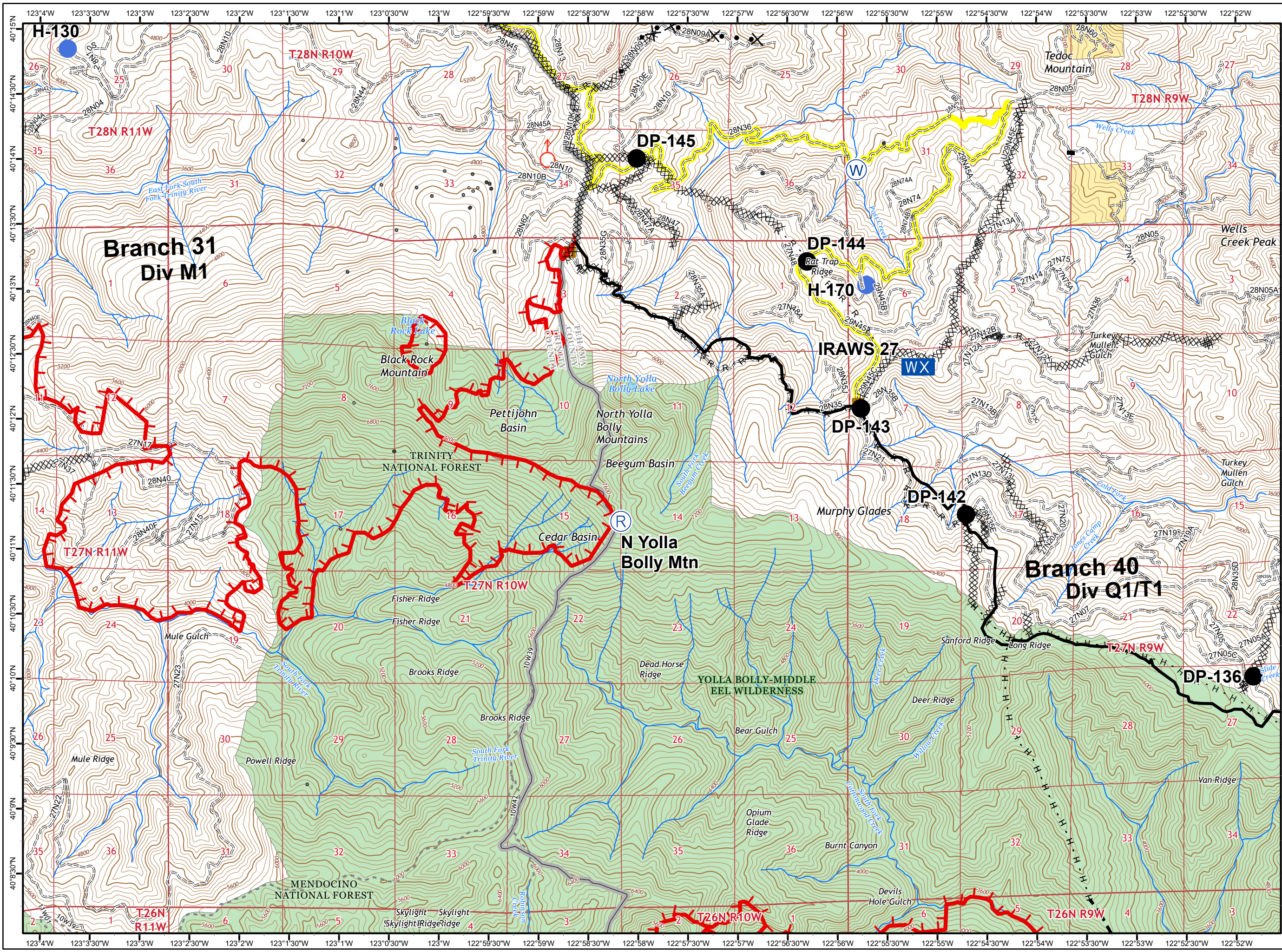
**August Complex
North Zone
CA-MNF-000753
September 28, 2020
IAP Map
31-J**



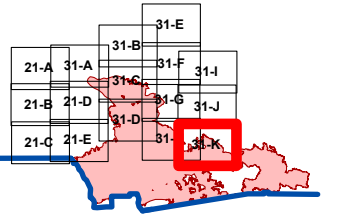
- Milepost
- Structures
- Campground
- Helispot
- Branch Break
- Completed Dozer Line
- Road as Completed Line
- Proposed Dozer Line
- State Highways
- PGE Distribution Line

0 0.5 1 Miles
1:50,000

9/28/2020 @ 00:16
NAD83



**August Complex
North Zone
CA-MNF-000753
September 28, 2020
IAP Map
31-K**



- Structures
- Trailhead
- Drop Point
- Helispot
- Mobile Weather Unit
- Repeater
- Spot Fire
- Water Source
- Uncontrolled Fire Edge
- Contained Line
- Completed Dozer Line
- Completed Hand Line
- Road as Completed Line
- Proposed Dozer Line
- Planned Fire Line

0 0.5 1 Miles
1:50,000

9/28/2020 @ 00:16
NAD83