



**INCIDENT ACTION PLAN**  
**AUGUST COMPLEX NORTH ZONE**  
**CA-MNF-000753**



**FRIDAY**

**OPERATIONAL PERIOD**

**9/11/2020                      0700**

**TO**

**9/12/2020                      0700**

**Fire Information Line: (530) 628-0039**



# August Complex North Zone

CA-MNF-000753

**IAP**



**CHECK IN**



**MAPS**



**August Complex**

**South Zone**



**Password - august**

# INCIDENT OBJECTIVES (ICS 202)

<b>1. Incident Name:</b> AUGUST COMPLEX NORTH ZONE	<b>2. Operational Period:</b>	Date From: 9/11/2020	Date To: 9/12/2020
		Time From: 0700	Time To: 0700

**3. Objective(s):**

- Management Objectives**
- Ensure that strategies and tactics provide for firefighter and public safety through the application of sound risk management principles.
  - Minimize the threat to private property, critical infrastructure and heritage resources.
  - Establish and strengthen cooperator, partner, and stakeholder relationships.
  - Minimize the cost of the incident by employing tactics that have highest probability of succes while minimizing firefighter exposure.
  - Minimize the threat of exposure to COVID-19 by adhering CDC COVID-19 Guidelines.

**Control Objectives**

- Keep fire North of Hammer Horn Ridge
- Keep fire South of HWY 36
- Keep fire East of Eel River
- Keep fire West of Pellows / Redbank Road

**General Situational Awareness:**

- Steep and rugged terrain, critically dry and receptive fuel beds, active area for fire history and drought stressed trees.
- In the COVID-19 environment, high density populations or large groups are particulary at risk. To help protect yourself, your family and to ensure all employees return home safely, make sure to practice social distancing.
- Enhanced hygiene (especially handwashing), PPE & monitoring practices help limit the infection rate of first responders.

**5. Site Safety Plan Required?** Yes  No

**Approved Site Safety Plan(s) Located at:**


**6. Incident Action Plan**

<input checked="" type="checkbox"/> ICS 203	<input checked="" type="checkbox"/> ICS 215A	<input type="checkbox"/> ICS 205 A	<input type="checkbox"/>
<input checked="" type="checkbox"/> ICS 204	<input checked="" type="checkbox"/> ICS 220	<input checked="" type="checkbox"/> Training Message	<input type="checkbox"/>
<input checked="" type="checkbox"/> ICS 205	<input checked="" type="checkbox"/> Facility Maps	<input checked="" type="checkbox"/> Travel Map	<input type="checkbox"/>
<input checked="" type="checkbox"/> ICS 206	<input checked="" type="checkbox"/> Weather Forecast	<input checked="" type="checkbox"/> Demob Plan	<input type="checkbox"/>
<input checked="" type="checkbox"/> ICS 208	<input checked="" type="checkbox"/> Fire Behavior	<input checked="" type="checkbox"/> Finance Message	<input checked="" type="checkbox"/> ICS 214

**7. Prepared By:** Rick Leuck      **Position/Title:** PSC      **Signature:**

**8. Approved by Incident Commander:** Rick Young      **Signature:**

## ORGANIZATION ASSIGNMENT LIST (ICS 203)

<b>1. Incident Name:</b> AUGUST COMPLEX NORTH ZONE		<b>2. Operational Period: Date From:</b> 9/11/2020 Time From: 0700		<b>Date To:</b> 9/12/2020 Time To: 0700	
<b>3. Incident Commander(s) and Command Staff:</b>			<b>7. Operation Section:</b>		
IC/UC's	R. Young, D. Muller (T)		Operations	S. Burns, D. Fregulia (T)	
Deputy	C. Joseph		Planning/Ops	R. Wills, C. Rose (T)	
Safety Officer	B. Savage, D. Welch		Night Ops	J. Reyes	
Information Officer	M. Savage, S. Exline		Staging Area		
Liaison Officer	R. Alpert, F. Flores		Division/Group		
			<b>Zone</b>		
<b>4. Agency/Organization Representatives:</b>			<b>Branch</b>	<b>X</b>	<b>J. Eichhammer / E. Villa - Night</b>
Agency/Organization	Name		Division/Group	<b>A</b>	<b>K. Olson</b>
CAL OES	Patrick Titus		Division/Group	<b>C</b>	<b>B. Hendricks, L. Younger (T)</b>
Trinity Co Sheriff	SGT. R. Lynn		Division/Group	<b>E</b>	<b>R. Reposa</b>
Tehama Co Sheriff	Andy Houghtby		Division/Group		
California State Parks	Aaron Wright		Division/Group	<b>A/C Night</b>	<b>T. Stokesberry</b>
CDCR	Ben Ingwerson		Division/Group		
CAL Trans	Chris Boone		<b>Branch</b>	<b>XX</b>	<b>C. Stevens</b>
OES	Cindy Dunsmoor		Division/Group	<b>I</b>	<b>P. English, J. Stevens (T)</b>
CAL Trans	Chris Boone		Division/Group	<b>M</b>	<b>Z. Palmer, J. O'Brien (T)</b>
OES	Cindy Dunsmoor		Division/Group		
Trinity Co OES	Ed Prestley		Division/Group		
BLM	Jeremy Strait		Division/Group		
SHF	Scott Russel		Division/Group		
SRF	Troy Heithecker		Division/Group		
MNF	Ann Carlson		Division/Group		
			Division/Group		
			<b>Branch</b>	<b>XXX</b>	<b>W. Harris/ J. Reyes-Night</b>
<b>5. Planning Section:</b>			Division/Group	<b>Q</b>	<b>J. Knox, W. Gripp (T)</b>
Chief	J. Schillinger, R. Leuck, R. Ashby (T)		Division/Group	<b>T</b>	<b>D. Morales, J. Hidalgo (T)</b>
Resource Unit	H. Kelmanson, R. Roque		Division/Group		
Situation Unit	T. Moorelock, R. Wakefield		Division/Group	<b>Q/T Night</b>	<b>D. Elmer, Saucedo (T)</b>
Documentation Unit	J. Ostling		Division/Group		
Demobilization Unit	D. Loop		Division/Group		
SCKN	I. Gates		Division/Group		
GISS	D. Hutcheson, K. White		Division/Group		
FBAN	J. Shelton		Division/Group		
IMET	D. Williams		Division/Group		
HRSP	A. Cabida		Division/Group		
			<b>Air Operations Branch</b>		<b>Director: J. Keesee, R. Ucha (T)</b>
<b>6. Logistics Section</b>			<b>Air Support Group Supervisor</b>		<b>K. Mc Elfish</b>
Chief	J. Eckroth, B. Shurr, R. Crowther (T)		<b>Air Tactical Group Supervisor</b>		
Ordering	K. Morris		<b>Helibase Manager</b>		
Receiving	T. Brown		<b>8. Finance/Administration Section:</b>		
Supply Unit	M. Bradford		<b>Chief</b>	T. Fork	
Facilities Unit	D. Nugent, D. Norvel		<b>Time Unit</b>	J. Brown	
Food Unit	R. Folino		<b>Equipment Time</b>	M. Prochazka	
Ground Support Unit	L. Campbell (T), Z. Wilcox (T)		<b>Comp/Claims Unit</b>	E. Downing	
Communications Unit	K. Throope, K. Earle (T), A. DeLaTorre(T)		<b>Cost Unit</b>	R. Siemans	
Medical Unit	J. Carlton, N. Ong (T)		<b>Procurement Unit</b>		
INCM	R. Flaim, D. Justin-Silveria				
<b>Prepared By: Name:</b> Rick Leuck		<b>Position/Title:</b> PSC		<b>Signature:</b> 	
<b>ICS 203</b>		<b>Date/Time:</b> 9/10/2020 2300 hours		<small>NIMS IAP</small>	



# Fire Weather Forecast

FORECAST NO: 3  
PREDICTION FOR: Friday-Friday Night  
DATE: September 11<sup>th</sup>, 2020  
FORECAST ISSUED: 1900 September 10<sup>th</sup>, 2020

Fire: August Complex North Zone  
UNIT: CA-SHF  
Incident Meteorologist: Derek Williams  
Signed: *Derek Williams*

**WEATHER DISCUSSION:** Lingering but gradually dispersing smoke is expected to suppress temperatures again today as winds remain diurnally driven and light (gusts around 10 mph). An upward trend in atmospheric moisture will continue with RH values remaining above critical levels this afternoon with decent overnight recoveries. Temperatures will be highly dependent on smoke cover but if clearing occurs expect a temperature differential of 5-8 degrees.

**TODAY:**

**WEATHER:** Areas of thick smoke and haze. Some clearing possible.

**MAX TEMP:** 3000 feet: 79-83°                      **MIN RH:** 3000 feet: 22-27%  
5000 feet: 71-75°                                      5000 feet: 25-30%

**CHC WTG RAIN:** 0%                                      **LAL:** 1

**WINDS:** 3000 feet: Terrain driven/upslope winds 3-5 mph with gusts less than 10 mph. SW wind component in the  
(20 FEET) Six Rivers NF becoming W late afternoon, ESE wind component east of Six Rivers NF.  
5000 feet: Terrain driven/upslope winds 4-6 mph with gusts less than 12 mph. SW wind component in the Six Rivers NF becoming W late afternoon, ESE wind component east of Six Rivers NF.

**MIXING HEIGHT:** Rising to 5100 feet by 1600.

**TRANSPORT WIND:** SE 6-9 mph.

**VISIBILITY:** 3-6 miles.

**TONIGHT:**

**WEATHER:** Smoke and haze bringing poor visibilities. Decent RH recoveries.

**MIN TEMP:** 3000 feet: 54-57°                      **MAX RH:** 3000 feet: 50-55%  
5000 feet: 56-60°                                      5000 feet: 45-50%

**CHC WTG RAIN:** 0%                                      **LAL:** 1

**WINDS:** 3000 feet: Downslope/downvalley 2-4 mph.  
(20 FEET) 5000 feet: Downslope 3-5 mph with an east component on higher ridgetops.

**TRANSPORT WIND:** E 4-7 mph.

**INVERSION:** Weak temperature inversion developing.



**EXTENDED OUTLOOK: Saturday through Tuesday:** Saturday will see light terrain-driven winds with a continued upward trend in RH values. Light transport winds aloft will result in lingering smoke across the area through the end of the week as well. A low pressure trough is expected to affect northern CA Sunday and Monday bringing southwest winds, increased cloud cover and even chances for rain Tuesday. Temperatures will be in the 80s across the fire area with cooler conditions early next week with highs in the 60s and 70s.



← Submit Wx/Fire Obs

Nearby RAWs Obs →

# FIRE BEHAVIOR FORECAST

FORECAST NUMBER: 003

TYPE OF FIRE: Wildfire

FIRE NAME: August Complex North Zone

OPERATIONAL PERIOD: 09/11/20 0600-0600

DATE ISSUED: September 10, 2020

TIME ISSUED: 19:00

UNIT: CA-SHF-00001358

SIGNED:   
Typed/printed: Jeff Shelton (LTAN)

## INPUTS

### WEATHER SUMMARY:

\*\*\**Smokey, Dry and Warm*\*\*\*

Smoke shading will again diminish solar effect. Temperatures and winds continue their slight downward trend. As strong regional high-pressure transitions eastward, overnight RH recoveries will begin to improve over the entire fire area, particularly towards the western fire perimeter.

Max. Temperature: 75-83 degrees Min. Humidity: 22-25% Winds(Day): Upslope 3-5 mph/Gusts to 10 mph  
Min. Temperature: 54-60 degrees Max. Humidity: 50-55% Winds(Night): Downslope/ Light East-Ridgetops

## OUTPUTS

### FIRE BEHAVIOR

#### GENERAL:

- Know where and when slope reversals are likely... ***Rapid, Intense Up-Slope Runs Possible!***
- Respect any tree torching... Identify why it's happening and re-evaluate your plan!
- Expect Fine Dead Fuel Moistures from 4-12%; day into night. Firing opportunities may arise!
- Very dry large fuels (<10%-1000 hr.) will retain heat and fire until engaged or fully consumed!
- Smoke shading is diminishing! Any break in the inversion ***will*** greatly accelerate fire behavior!
- Expect drift smoke from regional fires to affect your visibility... ***AND*** situational awareness!
- Areas with limited fire movement will have increasingly unstable trees and rollout potential!

#### SPECIFIC:

All Divisions: Well Established, ***High Intensity***, Fuels Driven, Surface Fire...  
Isolated Torching, and Short Crown Runs in Steep, Aligned Topography.....

Flame Lengths- 4 to 6 ft. in Grass, Up to 30 ft. in Brush... greatly diminishing overnight!

Rate of Spread- 20 chains/hour in Grass, Up to 50 chains/hour in Brush... diminishing overnight.

Spotting Distances- Up to .1 miles in Grass/Brush, Up to .25 miles in Timber (From Torching)

Probability of Ignition- 40% Shaded, 70% Unshaded; Down to around 20% overnight

AIR OPERATIONS: Sunrise: 0646 Sunset: 1927

Very still air. Expect poor smoke dispersion into the afternoon with only limited clearing possible from light transport winds from the south and southeast. Mixing heights will raise to 5100' by 1600. Anticipate greatly reduced visibility early, especially before the peak of afternoon heating.

## SAFETY

***"Common Denominators of Fire Behavior on Tragedy Fires"- IRPG Page 5***

On relatively small fires or..... ***deceptively quiet areas of large fires!***

***When fire responds to topographic conditions and runs uphill!***

# Division/Group Assignment List (ICS 204 WF)

Controlled Unclassified Information//Basic

<b>1. Incident Name:</b>		<b>3.</b>	
AUGUST COMPLEX NORTH ZONE		<b>Branch:</b>	<b>Division/Group:</b>
<b>2. Operational Period:</b> DAY		<b>X</b>	<b>A</b>
Date/Time From: 09/11/2020 0700	FRI	Date/Time To: 09/12/2020 0700	SAT

4. Operations Personnel			
<b>OPERATIONS CHIEF</b>	STEVE O BURNS DONALD FREGULIA (T)	<b>BRANCH DIRECTOR</b>	JOSH EICHAMER
<b>DIVISION/GROUP SUPERVISOR</b>	KIM OLSON	<b>AIR ATTACK SUPERVISOR</b>	JONATHAN KEESEE

5. Resources Assigned this Period					
Strike Team / Task Force / Resource Designator	LWD	Leader	Number Persons	Drop Off PT./Time	Pick Up PT./Time
E-5136 ENG				MAD RIVER R.D.O./0700	MAD RIVER R.D.O./1900
DOZ T2 WILBUR 1				MAD RIVER R.D.O./0700	MAD RIVER R.D.O./1900
DOZ T2 WILBUR 2				MAD RIVER R.D.O./0700	MAD RIVER R.D.O./1900
DOZ T2 WILBUR 3				MAD RIVER R.D.O./0700	MAD RIVER R.D.O./1900
DOZ T2 WILBUR 4				MAD RIVER R.D.O./0700	MAD RIVER R.D.O./1900
HEQB		MIKE FAKSHER		MAD RIVER R.D.O./0700	MAD RIVER R.D.O./1900
HEQB		BOONE FRAZIER		MAD RIVER R.D.O./0700	MAD RIVER R.D.O./1900
O-2.5 SOFR 1	09/18	DAVE WELCH	1	MAD RIVER R.D.O./0700	MAD RIVER R.D.O./1900
O-34 SOFR	09/13	TIM BANASZAK	1	MAD RIVER R.D.O./0700	MAD RIVER R.D.O./1900
O-7 EMT F	09/22	ESCOVAR NELSON	1	MAD RIVER R.D.O./0700	MAD RIVER R.D.O./1900
O-74 EMTF	09/22	KURT RHODAS	1	MAD RIVER R.D.O./0700	MAD RIVER R.D.O./1900
O-120 EMTF -T	09/22	ERIC EDWARDS	1	MAD RIVER R.D.O./0700	MAD RIVER R.D.O./1900

**6. Control Operations/Work Assignments:**  
Scout for direct and indirect control opportunities between Kettenpom and Hetten Ridge. Prepare for structure defense.

**7. Special Instructions:**

8. Division/Group Communication Summary						
Function	Channel	RX Frequency N/W	RX Tone/NAC	TX Frequency N/W	TX Tone/NAC	Mode
COMMAND	1	171.5750	0.0	165.0125	151.4 (T14)	A
COMMAND	2	170.4750	0.00	165.7500	156.7 (T6)	A
COMMAND	3	171.5500	0.00	164.5000	123.0 (T2)	A
TACTICAL	7	168.0500	146.2 (T5)	168.0500	146.2 (T5)	A
AIR TO GROUND	14	170.5625		170.5625		A
AIR GUARD	16	168.6250		168.6250	110.9 (T1)	A

<b>9. Prepared By (Resource Unit Leader)</b> R. ROQUE	<b>Approved By (Planning Section Chief)</b> RICK LEUCK	<b>Date</b> 09/10/2020	<b>Time</b> 1221
--	---	---------------------------	---------------------

### Division/Group Assignment List (ICS 204 WF)

Controlled Unclassified Information//Basic

<b>1. Incident Name:</b>				<b>3.</b>			
AUGUST COMPLEX NORTH ZONE				<b>Branch:</b>  <b>X</b>		<b>Division/Group:</b>  <b>A</b>	
<b>2. Operational Period:</b> DAY							
Date/Time From: 09/11/2020 0700 FRI		Date/Time To: 09/12/2020 0700 SAT					
<b>4. Operations Personnel</b>							
<b>OPERATIONS CHIEF</b>		STEVE O BURNS DONALD FREGULIA (T)		<b>BRANCH DIRECTOR</b>		JOSH EICHAMER	
<b>DIVISION/GROUP SUPERVISOR</b>		KIM OLSON		<b>AIR ATTACK SUPERVISOR</b>		JONATHAN KEESEE	

**7. Special Instructions:**

**8. Division/Group Communication Summary**

Function	Channel	RX Frequency N/W	RX Tone/NAC	TX Frequency N/W	TX Tone/NAC	Mode
COMMAND	1	171.5750	0.0	165.0125	151.4 (T14)	A
COMMAND	2	170.4750	0.00	165.7500	156.7 (T6)	A
COMMAND	3	171.5500	0.00	164.5000	123.0 (T2)	A
TACTICAL	7	168.0500	146.2 (T5)	168.0500	146.2 (T5)	A
AIR TO GROUND	14	170.5625		170.5625		A
AIR GUARD	16	168.6250		168.6250	110.9 (T1)	A

<b>9. Prepared By (Resource Unit Leader)</b>			<b>Approved By (Planning Section Chief)</b>			<b>Date</b>	<b>Time</b>
R. ROQUE			RICK LEUCK			09/10/2020	1221



**Division/Group Assignment List (ICS 204 WF)**  
Controlled Unclassified Information//Basic

<b>1. Incident Name:</b>		<b>3.</b>	
AUGUST COMPLEX NORTH ZONE		<b>Branch:</b>	<b>Division/Group:</b>
<b>2. Operational Period:</b> DAY		<b>X</b>	<b>A/C NIGHT</b>
Date/Time From: 09/11/2020 0700 FRI	Date/Time To: 09/12/2020 0700 SAT		

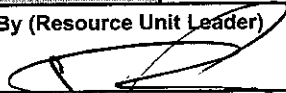

<b>4. Operations Personnel</b>			
<b>OPERATIONS CHIEF</b>	STEVE O BURNS DONALD FREGULIA (T)	<b>BRANCH DIRECTOR</b>	ERNESTO M VILLA
<b>DIVISION/GROUP SUPERVISOR</b>	T. STOKESBERRY (T)	<b>AIR ATTACK SUPERVISOR</b>	

<b>5. Resources Assigned this Period</b>					
Strike Team / Task Force / Resource Designator	LWD	Leader	Number Persons	Drop Off PT./Time	Pick Up PT./Time
E-351 ENG T3				MAD RIVER R.D.O./0700	MAD RIVER R.D.O./1900
E-354 ENG T3				MAD RIVER R.D.O./0700	MAD RIVER R.D.O./1900
O-2.5 SOFR 1	09/18	DAVE WELCH	1	MAD RIVER R.D.O./0700	MAD RIVER R.D.O./1900
O-34 SOFR	09/13	TIM BANASZAK	1	MAD RIVER R.D.O./0700	MAD RIVER R.D.O./1900
O-7 EMT F	09/22	NELSON ESCOVAR	1	MAD RIVER R.D.O./0700	MAD RIVER R.D.O./1900
O-74 EMTF	09/23	KURT RHOADES	1	MAD RIVER R.D.O./0700	MAD RIVER R.D.O./1900
O-120 EMT F - T	09/22	ERIC EDWARDS	1	MAD RIVER R.D.O./0700	MAD RIVER R.D.O./1900

**6. Control Operations/Work Assignments:**  
Scout for direct and indirect control opportunities between Kettenpom and Hetten Ridge. Prepare for structure defense.

**7. Special Instructions:**

<b>8. Division/Group Communication Summary</b>						
Function	Channel	RX Frequency N/W	RX Tone/NAC	TX Frequency N/W	TX Tone/NAC	Mode
COMMAND	1	171.5750	0.00	165.0125	151.4 (T14)	A
COMMAND	2	170.4750	0.00	165.7500	156.7 (T6)	A
COMMAND	3	171.550	0.00	164.5000	123.0 (T2)	A
TACTICAL	7	168.0500	146.2 (T5)	168.0500	146.2 (T5)	A
AIR TO GROUND	14	170.5625		170.5625		A
AIR GUARD	16	168.6250		168.6250	110.9 (T1)	A

<b>9. Prepared By (Resource Unit Leader)</b> R.ROQUE 	<b>Approved By (Planning Section Chief)</b> RICK LEUCK 	<b>Date</b> 09/10/2020	<b>Time</b> 1221
---	--	---------------------------	---------------------

**BLANK**

**Division/Group Assignment List (ICS 204 WF)**  
 Controlled Unclassified Information//Basic

<b>1. Incident Name:</b>		<b>3.</b>	
AUGUST COMPLEX NORTH ZONE		<b>Branch:</b>	<b>Division/Group:</b>
<b>2. Operational Period:</b> DAY		<b>X</b>	<b>C</b>
Date/Time From: 09/11/2020 0700 FRI	Date/Time To: 09/12/2020 0700 SAT		

4. Operations Personnel			
<b>OPERATIONS CHIEF</b>	STEVE O BURNS DONALD FREGULIA (T)	<b>BRANCH DIRECTOR</b>	JOSH EICHAMER ERNESTO M VILLA
<b>DIVISION/GROUP SUPERVISOR</b>	B. HENDRICKS	<b>AIR ATTACK SUPERVISOR</b>	JONATHAN KEESEE

5. Resources Assigned this Period					
Strike Team / Task Force / Resource Designator	LWD	Leader	Number Persons	Drop Off PT./Time	Pick Up PT./Time
C- CREW T2 WATER SHED		WATER SHED		MAD RIVER R.D.O./0700	MAD RIVER R.D.O./1900
E-108 ENG T3				MAD RIVER R.D.O./0700	MAD RIVER R.D.O./1900
E-342 ENG T3				MAD RIVER R.D.O./0700	MAD RIVER R.D.O./1900
E-352 ENG T3				MAD RIVER R.D.O./0700	MAD RIVER R.D.O./1900
E-5133 ENG STAR				MAD RIVER R.D.O./0700	MAD RIVER R.D.O./1900
ENG T 6 PATROL 42				MAD RIVER R.D.O./0700	MAD RIVER R.D.O./1900
E- DOZ T2 BULK DOZ				MAD RIVER R.D.O./0700	MAD RIVER R.D.O./1900
E- DOZ T2 BULK DOZ				MAD RIVER R.D.O./0700	MAD RIVER R.D.O./1900
E-66 EXC T2				MAD RIVER R.D.O./0700	MAD RIVER R.D.O./1900
E- MAST DILLON 160				MAD RIVER R.D.O./0700	MAD RIVER R.D.O./1900
E- FELB BULK				MAD RIVER R.D.O./0700	MAD RIVER R.D.O./1900
WT T2 TAYMES				MAD RIVER R.D.O./0700	MAD RIVER R.D.O./1900
E-5543 WT T2				MAD RIVER R.D.O./0700	MAD RIVER R.D.O./1900
E- SKIDDER DILLON				MAD RIVER R.D.O./0700	MAD RIVER R.D.O./1900
E-112 WT T2 WT66				MAD RIVER R.D.O./0700	MAD RIVER R.D.O./1900

8. Division/Group Communication Summary						
Function	Channel	RX Frequency N/W	RX Tone/NAC	TX Frequency N/W	TX Tone/NAC	Mode
COMMAND	1	171.5750	0.0	165.0125	151.4 (T14)	A
COMMAND	2	170.4750	0.00	165.7500	156.7 (T6)	A
COMMAND	3	171.5500	0.0	164.5000	123.0 (T2)	A
TACTICAL	7	168.0500	146.2 (T5)	168.0500	146.2 (T5)	A
AIR TO GROUND	14	170.5625		170.5625		A
AIR GUARD	16	168.6250		168.6250	110.9 (T1)	A

<b>9. Prepared By (Resource Unit Leader)</b> R. ROQUE	<b>Approved By (Planning Section Chief)</b> RICK LEUCK	<b>Date</b> 09/10/2020	<b>Time</b> 1221
--	---	---------------------------	---------------------

**Division/Group Assignment List (ICS 204 WF)**  
 Controlled Unclassified Information//Basic

<b>1. Incident Name:</b>		<b>3.</b>	
AUGUST COMPLEX NORTH ZONE		<b>X</b>	<b>C</b>
<b>2. Operational Period:</b> DAY			
Date/Time From: 09/11/2020 0700 FRI	Date/Time To: 09/12/2020 0700 SAT		

4. Operations Personnel			
<b>OPERATIONS CHIEF</b>	STEVE O BURNS DONALD FREGULIA (T)	<b>BRANCH DIRECTOR</b>	JOSH EICHAMER ERNESTO M VILLA
<b>DIVISION/GROUP SUPERVISOR</b>	B. HENDRICKS	<b>AIR ATTACK SUPERVISOR</b>	JONATHAN KEESEE

5. Resources Assigned this Period					
Strike Team / Task Force / Resource Designator	LWD	Leader	Number Persons	Drop Off PT./Time	Pick Up PT./Time
0- FALM		DILLON		MAD RIVER R.D.O./0700	MAD RIVER R.D.O./1900
TFLD ROHRS			1	MAD RIVER R.D.O./0700	MAD RIVER R.D.O./1900
O-2.5 SOFR 1	09/18	DAVE WELCH	1	MAD RIVER R.D.O./0700	MAD RIVER R.D.O./1900
O-34 SOFR	09/13	TIM BANASZAK	1	MAD RIVER R.D.O./0700	MAD RIVER R.D.O./1900
O-7 EMT F	09/22	NELSON ESCOVAR	1	MAD RIVER R.D.O./0700	MAD RIVER R.D.O./1900
O-74 EMT F	09/22	KURT RHOADES	1	MAD RIVER R.D.O./0700	MAD RIVER R.D.O./1900
O-120 EMTF-T	09/22	ERIC EDWARDS	1	MAD RIVER R.D.O./0700	MAD RIVER R.D.O./1900

**6. Control Operations/Work Assignments:**  
 Scout for direct and indirect control opportunities between East Van Duzen Road and the north end of Ruth Lake. Prepare for structure defense.

**7. Special Instructions:**

8. Division/Group Communication Summary						
Function	Channel	RX Frequency N/W	RX Tone/NAC	TX Frequency N/W	TX Tone/NAC	Mode
COMMAND	1	171.5750	0.0	165.0125	151.4 (T14)	A
COMMAND	2	170.4750	0.00	165.7500	156.7 (T6)	A
COMMAND	3	171.5500	0.0	164.5000	123.0 (T2)	A
TACTICAL	7	168.0500	146.2 (T5)	168.0500	146.2 (T5)	A
AIR TO GROUND	14	170.5625		170.5625		A
AIR GUARD	16	168.6250		168.6250	110.9 (T1)	A

<b>9. Prepared By (Resource Unit Leader)</b> R. ROQUE	<b>Approved By (Planning Section Chief)</b> RICK LEUCK	<b>Date</b> 09/10/2020	<b>Time</b> 1221
--	---	---------------------------	---------------------

# Division/Group Assignment List (ICS 204 WF)

Controlled Unclassified Information//Basic

<b>1. Incident Name:</b>		<b>3.</b>	
AUGUST COMPLEX NORTH ZONE		<b>Branch:</b>	<b>Division/Group:</b>
<b>2. Operational Period:</b> DAY		<b>X</b>	<b>E</b>
Date/Time From: 09/11/2020 0700	FRI	Date/Time To: 09/12/2020 0700	SAT

4. Operations Personnel			
<b>OPERATIONS CHIEF</b>	STEVE O BURNS DONALD FREGULIA (T)	<b>BRANCH DIRECTOR</b>	JOSH EICHAMER LIZ YOUNGER (T)
<b>DIVISION/GROUP SUPERVISOR</b>	R. REPOSA	<b>AIR ATTACK SUPERVISOR</b>	JONATHAN KEESEE

5. Resources Assigned this Period					
Strike Team / Task Force / Resource Designator	LWD	Leader	Number Persons	Drop Off PT./Time	Pick Up PT./Time
C-7 CREW T2IA TRINITY	09/14	RICHARD REPOSA	22	MAD RIVER RANGER DISTRICT OFFICE/0700	MAD RIVER RANGER DISTRICT OFFICE/1900
E-652 ENG T6				MAD RIVER RANGER DISTRICT OFFICE/0700	MAD RIVER RANGER DISTRICT OFFICE/1900
DOZ T2 HESTON				MAD RIVER RANGER DISTRICT OFFICE/0700	MAD RIVER RANGER DISTRICT OFFICE/1900
HEQB CURRAN			1	MAD RIVER RANGER DISTRICT OFFICE/0700	MAD RIVER RANGER DISTRICT OFFICE/1900
O-2.5 SOFR 1	09/18	DAVE WELCH	1	MAD RIVER RANGER DISTRICT OFFICE/0700	MAD RIVER RANGER DISTRICT OFFICE/1900
O-34 SOFR	09/13	TIM BANASZAK	1	MAD RIVER RANGER DISTRICT OFFICE/0700	MAD RIVER RANGER DISTRICT OFFICE/1900
O-120 EMT F-T	09/22	ERIC EDWARDS	1	MAD RIVER RANGER DISTRICT OFFICE/0700	MAD RIVER RANGER DISTRICT OFFICE/1900
O-74 EMT F	09/22	KURRT RHOADES	1	MAD RIVER RANGER DISTRICT OFFICE/0700	MAD RIVER RANGER DISTRICT OFFICE/1900
O-7 EMT F	09/22	NELSON ESCOVAR	1	MAD RIVER RANGER DISTRICT OFFICE/0700	MAD RIVER RANGER DISTRICT OFFICE/1900

**6. Control Operations/Work Assignments:**  
 Scout for direct and indirect control opportunities between the south fork of the Trinity River and Norse Butte. Prepare for structure defense.

**7. Special Instructions:**

8. Division/Group Communication Summary						
Function	Channel	RX Frequency N/W	RX Tone/NAC	TX Frequency N/W	TX Tone/NAC	Mode
COMMAND	1	171.5750	0.0	165.0125	151.4 (14)	A
COMMAND	2	170.4750	0.0	165.7500	156.7 (T6)	A
COMMAND	8	168.6000	146.2 (T5)	168.6000	146.2 (T5)	A
AIR TO GROUND	14	170.5625		170.5625		A
AIR GUARD	16	168.6250		168.6250	110.9 (T1)	A

<b>9. Prepared By (Resource Unit Leader)</b> R. ROQUE	<b>Approved By (Planning Section Chief)</b> RICK LEUCK	<b>Date</b> 09/10/2020	<b>Time</b> 1221
--	---	---------------------------	---------------------



**Division/Group Assignment List (ICS 204 WF)**  
Controlled Unclassified Information//Basic

<b>1. Incident Name:</b>		<b>3.</b>	
AUGUST COMPLEX NORTH ZONE		<b>Branch:</b>	<b>Division/Group:</b>
<b>2. Operational Period:</b> DAY		<b>XX</b>	<b>I</b>
Date/Time From: 09/11/2020 0700	FRI	Date/Time To: 09/12/2020 0700	SAT



<b>4. Operations Personnel</b>			
<b>OPERATIONS CHIEF</b>	STEVE O BURNS DONALD FREGULIA (T)	<b>BRANCH DIRECTOR</b>	CHRISTOPHER. STEVENS
<b>DIVISION/GROUP SUPERVISOR</b>	PETER ENGLISH JESSE STEVENS (T)	<b>AIR ATTACK SUPERVISOR</b>	JONATHAN KEESEE

<b>5. Resources Assigned this Period</b>					
Strike Team / Task Force / Resource Designator	LWD	Leader	Number Persons	Drop Off PT./Time	Pick Up PT./Time

**6. Control Operations/Work Assignments:**  
Scout for indirect and contingency opportunities between the south for of the Trinity River and Little Black Rock Rd.

**7. Special Instructions:**

<b>8. Division/Group Communication Summary</b>						
Function	Channel	RX Frequency N/W	RX Tone/NAC	TX Frequency N/W	TX Tone/NAC	Mode
COMMAND	1	171.5750	0.0	165.0125	151.4	A
COMMAND	2	170.4750	0.0	165.7500	156.7 (6)	A
TACTICAL	9	164.1375	146..2 (T5)	1645.1375	146.2 (T5)	A
AIR TO GROUND	14	170.5625		170.5625		A
AIR GUARD	16	168.6250		168.6250		A

<b>9. Prepared By (Resource Unit Leader)</b> R. ROQUE 	<b>Approved By (Planning Section Chief)</b> RICK LEUCK 	<b>Date</b> 09/10/2020	<b>Time</b> 1221
--	--	---------------------------	---------------------

**Division/Group Assignment List (ICS 204 WF)**  
 Controlled Unclassified Information//Basic

<b>1. Incident Name:</b>		<b>3.</b>	
AUGUST COMPLEX NORTH ZONE		<b>Branch:</b>	<b>Division/Group:</b>
<b>2. Operational Period:</b> DAY		<b>XX</b>	<b>M</b>
Date/Time From: 09/11/2020 0700 FRI	Date/Time To: 09/12/2020 0700 SAT		

4. Operations Personnel			
<b>OPERATIONS CHIEF</b>	STEVE O BURNS DONALD FREGULIA (T)	<b>BRANCH DIRECTOR</b>	CHRISTOPHER STEVENS
<b>DIVISION/GROUP SUPERVISOR</b>	ZACH PALMER JUSTIN D O'BRIEN	<b>AIR ATTACK SUPERVISOR</b>	JONATHAN KEESEE

5. Resources Assigned this Period					
Strike Team / Task Force / Resource Designator	LWD	Leader	Number Persons	Drop Off PT./Time	Pick Up PT./Time
E-8 DOZ T2 SHF DOZ 29			1	DP45/0700	DP45/1900
E-9 PVT DOZ T2 SUGAR PINE	09/21	MIKE STENBERG	2	DP45/0700	DP45/1900
E-10012 CHP T3 CECIL CHIPPER		WILLIAM SANDERS	2	DP45/0700	DP45/1900
E-10013 CHP T3 IGH SIERRA			2	DP45/0700	DP45/1900
E-10014 CHP T3 CATELAND			2	DP45/0700	DP45/1700
E-10015 CHP T3 RAPID RESPONSE			2	DP45/0700	DP45/1900

**6. Control Operations/Work Assignments:**  
 Scout for indirect and contingency opportunities between Little Black Rock Rd and DP45.

**7. Special Instructions:**

8. Division/Group Communication Summary						
Function	Channel	RX Frequency N/W	RX Tone/NAC	TX Frequency N/W	TX Tone/NAC	Mode
COMMAND	1	171.5750	0.0	165.0125	151.4 (T14)	A
COMMAND	2	170.4750	0.0	165.7500	156.7 (T6)	A
COMMAND	4	151.4600	103.5 (T8)	159.3900	110.9 T1)	A
COMMAND	5	151.4600	103.5 (T8)	159.3900	151.4 (T14)	A
COMMAND	6	151.4600	103.5 (T8)	159.390	162.2 (15)	A
TACTICAL	10	166.7250	146.2 (T5)	166.7250	146.2 (T5)	A
AIR TO GROUND	14	170.5625		170.5625		A
AIR GUARD	16	168.6250		168.6250	110.9 (T1)	A

<b>9. Prepared By (Resource Unit Leader)</b> R. ROQUE	<b>Approved By (Planning Section Chief)</b> RICK LEUGK	<b>Date</b> 09/10/2020	<b>Time</b> 1221
--	---	---------------------------	---------------------



**Division/Group Assignment List (ICS 204 WF)**  
**Controlled Unclassified Information//Basic**

<b>1. Incident Name:</b> AUGUST COMPLEX NORTH ZONE		<b>3.</b>	
<b>2. Operational Period:</b> DAY		<b>Branch:</b>  <b>XXX</b>	<b>Division/Group:</b>  <b>Q</b>
Date/Time From: 09/11/2020 0700 FRI	Date/Time To: 09/12/2020 0700 SAT		

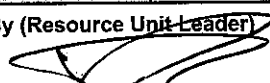

<b>4. Operations Personnel</b>			
<b>OPERATIONS CHIEF</b>	STEVE O BURNS DONALD FREGULIA (T)	<b>BRANCH DIRECTOR</b>	W. HARRIS
<b>DIVISION/GROUP SUPERVISOR</b>	JESSE D KNOX WILLIAM TYSON GRIPP	<b>AIR ATTACK SUPERVISOR</b>	JONATHAN KEESEE
<b>NIGHT OPS</b>	J REYES		

<b>5. Resources Assigned this Period</b>					
Strike Team / Task Force / Resource Designator	LWD	Leader	Number Persons	Drop Off PT./Time	Pick Up PT./Time
C-8 CREW T3 T2IA LASSEN	09/14	ALDEN SCHULTZE	18	DP31/0700	DP31/1900
E- ENG T3 ALLIED		WILEY VOLZ	3	DP31/0700	DP31/1900
E- ENG T3 OUTBACK		JASON KAUA	3	DP31/0700	DP31/1900
E-10010 ENH T5 WESTWARD WILDFIRE	09/20	LEVI CARDIF	3	DP31/0700	DP31/1900
O-8 FALM ARMIJO		KYLE ARMIJO		DP31/0700	DP31/1900
O-14025 TFLD JARRELLS		JOSEPH JARRELLS	1	DP31/0700	DP31/1900
E-25 HEQB ANDERSON	09/11	ERIC ANDERSON	1	DP31/0700	DP31/1900
O-52 FELD (T) MCNULTY		JOSHUA MCNULTY	1	DP31/0700	DP31/1900
O-56.66 SOFR	09/22	JON GARBER	1	DP31/0700	DP31/1900
O-6 EMT P	09/22	ADAM SOLES	1	DP31/0700	DP31/1900
O-5 EMTF	09/22	ADAM RODRIGUEZ	1	DP31/0700	DP31/1900

**6. Control Operations/Work Assignments:**  
 Continue indirect line construction from DP43 to DP45. Prepare alternative line on Forest Road 35.

**7. Special Instructions:**

<b>8. Division/Group Communication Summary</b>						
Function	Channel	RX Frequency N/W	RX Tone/NAC	TX Frequency N/W	TX Tone/NAC	Mode
COMMAND	1	171.5750		165.0125	151.4 (T14)	A
COMMAND	4	151.4600	103.5 (T8)	159.3900	110.9 (T1)	A
COMMAND	5	151.4600	103.5 (T8)	159.3900	151.4 (T14)	A
COMMAND	6	151.4600	103.5 (T8)	159.3900	162.2 (T15)	A
TACTICAL	11	166.7750	146.2 (T5)	166.7750	146.2 (T5)	A
AIR TO GROUND	14	170.5625		170.5625		A
AIR GUARD	16	168.6250		168.6250	110.9 (T1)	A

<b>9. Prepared By (Resource Unit Leader)</b> R. ROQUE 	<b>Approved By (Planning Section Chief)</b> RICK LEUCK 	<b>Date</b> 09/10/2020	<b>Time</b> 1221
--	--	---------------------------	---------------------

**Division/Group Assignment List (ICS 204 WF)**  
 Controlled Unclassified Information//Basic

1. Incident Name:		3.	
AUGUST COMPLEX NORTH ZONE		Branch:	Division/Group:
2. Operational Period: DAY		XXX	Q/T NIGHT
Date/Time From: 09/11/2020 0700 FRI	Date/Time To: 09/12/2020 0700 SAT		



4. Operations Personnel			
OPERATIONS CHIEF	STEVE O BURNS DONALD FREGULIA (T)	BRANCH DIRECTOR	JOE REYES
DIVISION/GROUP SUPERVISOR	DELMER RAMON SAUCEDA	AIR ATTACK SUPERVISOR	JONATHAN KEESEE

5. Resources Assigned this Period					
Strike Team / Task Force / Resource Designator	LWD	Leader	Number Persons	Drop Off PT./Time	Pick Up PT./Time
C-10 CRW T2IA GFPNCC 15C		PHIL BROOKS	20	DP31/0700	DP31/1900
E-15 ENG T6 VPVT BISHOP 7		RUBEN HORSEMEN	3	DP31/0700	DP31/1900
E-22 ENG T4 ENG300	09/23	NICK BROWN	3	DP31/0700	DP31/1900

6. Control Operations/Work Assignments:  
 Continue firing and holding operations west to DP43. Prepare alternative line on Forest Road 35.

7. Special Instructions:

8. Division/Group Communication Summary						
Function	Channel	RX Frequency N/W	RX Tone/NAC	TX Frequency N/W	TX Tone/NAC	Mode
COMMAND	1	171.5750		165.0125	151.4 (T14)	A
COMMAND	4	151.4600	103.5 (T)	159.3900	110.9 (T1)	A
COMMAND	5	151.4600	103.5 (T8)	159.3900	151.4 (T14)	A
COMMAND	6	151.4600	103.5 (T8)	159.3900	162.2 (T15)	A
TACTICAL	11	166.7750	146.2 (T5)	166.7750	146.2 (T5)	A
TACTICAL	12	168.2500	146.2 (T5)	168.2500	146.2 (T5)	A
AIR TO GROUND	14	170.5625		170.5625		A
AIR GUARD	16	168.6250		168.6250	110.9 (T1)	A

9. Prepared By (Resource Unit Leader) R. ROQUE 	Approved By (Planning Section Chief) RICK LEUCK 	Date 09/10/2020	Time 1221
---	---	--------------------	--------------

**Division/Group Assignment List (ICS 204 WF)**  
Controlled Unclassified Information//Basic

1. Incident Name:		3.	
AUGUST COMPLEX NORTH ZONE		Branch:	Division/Group:
2. Operational Period: DAY		XXX	T
Date/Time From: 09/11/2020 0700 FRI	Date/Time To: 09/12/2020 0700 SAT		

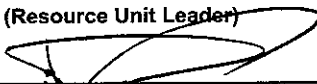

4. Operations Personnel			
OPERATIONS CHIEF	STEVE O BURNS DONALD FREGULIA (T)	BRANCH DIRECTOR	W. HARRIS
DIVISION/GROUP SUPERVISOR	CHRISTOPHER NATHAN MORALES JAIME HIDALGO	AIR ATTACK SUPERVISOR	JONATHAN KEESEE

5. Resources Assigned this Period					
Strike Team / Task Force / Resource Designator	LWD	Leader	Number Persons	Drop Off PT./Time	Pick Up PT./Time
C-9 CRW T2IA FIRE STORM	09/22	LEVI CARDIFF	20	DP31/0700	DP31/1900
C-13018 CRW T2IA IRON MOUNTAIN	09/14		20	DP31/0700	DP31/1900
E-13 ENG T3 PVT ENG30	09/16	REID BEARNEY	3	DP31/0700	DP31/1900
E-16 ENG T3 PVT MOUNT AADAM	09/18	ANDREW CHICO	3	DP31/0700	DP31/1900
E-17 ENG T3 LNF 14	09/14	RICK HANOVER	5	DP31/0700	DP31/1900
E-18 ENG T6 PAS ENG 603	09/15	ADAM KLING	4	DP31/0700	DP31/1900
E-38 ENG T6 FIRESTORM	09/14	J. OLDEM	3	DP31/0700	DP31/1900
E-131 ENG T4 PVT ENG610	09/22	JOHN KNIGHT	3	DP31/0700	DP31/1900
E-10001 DOZER T2 PVT PACIFIC RIDGE #1				DP31/0700	DP31/1900
E-10009 DOZ T2 PVT PACIFIC RIDGE #9		TONY BALDWIN	2	DP31/0700	DP31/1900
E-50 WT T2 PVT JEROY		JERRY JUNGWIETH		DP31/0700	DP31/1900
O-14005 FALM ADAMS		ERNEST ADAMS	2	DP31/0700	DP31/1900
O-4 TFLD HIXON	09/16	CHARLES NIXON	1	DP31/0700	DP31/1900
O-56.66 SOFR	09/22	JON GARBER	1	DP31/0700	DP31/1900

6. Control Operations/Work Assignments:  
Continue firing and holding operations west to DP43. Prepare alternative line on Forest Road 35.

7. Special Instructions:

8. Division/Group Communication Summary						
Function	Channel	RX Frequency N/W	RX Tone/NAC	TX Frequency N/W	TX Tone/NAC	Mode
COMMAND	1	171.5750	0.0	165.0125	151.4 (T)	A
COMMAND	4	151.4600	103.5 (T8)	159.3900	110.9 (T1)	A
COMMAND	5	151.4600	103.5 (T8)	159.3900	151.4 (T14)	A
COMMAND	6	151.4600	103.5 (T8)	159.3900	162.2 (T15)	A
TACTICAL	12	168.2500	146.2 (T5)	168.2500	146.2 (T5)	A
AIR TO GROUND	14	170.5625		170.5625		A
AIR GUARD	16	168.6250		168.6250	110.9 (T1)	A

9. Prepared By (Resource Unit Leader) R. ROQUE 	Approved By (Planning Section Chief) RICK LEUCK 	Date 09/10/2020	Time 1221
---	---	--------------------	--------------

**Division/Group Assignment List (ICS 204 WF)**  
**Controlled Unclassified Information//Basic**

<b>1. Incident Name:</b>		<b>3.</b>	
AUGUST COMPLEX NORTH ZONE		<b>Branch:</b>	<b>Division/Group:</b>
<b>2. Operational Period:</b> DAY		XXX	T
Date/Time From: 09/11/2020 0700      FRI	Date/Time To: 09/12/2020 0700      SAT		

<b>4. Operations Personnel</b>			
<b>OPERATIONS CHIEF</b>	STEVE O BURNS DONALD FREGULIA (T)	<b>BRANCH DIRECTOR</b>	W. HARRIS
<b>DIVISION/GROUP SUPERVISOR</b>	CHRISTOPHER NATHAN MORALES JAIME HIDALGO	<b>AIR ATTACK SUPERVISOR</b>	JONATHAN KEESEE

**7. Special Instructions:**

**8. Division/Group Communication Summary**

Function	Channel	RX Frequency N/W	RX Tone/NAC	TX Frequency N/W	TX Tone/NAC	Mode
COMMAND	1	171.5750	0.0	165.0125	151.4 (T)	A
COMMAND	4	151.4600	103.5 (T8)	159.3900	110.9 (T1)	A
COMMAND	5	151.4600	103.5 (T8)	159.3900	151.4 (T14)	A
COMMAND	6	151.4600	103.5 (T8)	159.3900	162.2 (T15)	A
TACTICAL	12	168.2500	146.2 (T5)	168.2500	146.2 (T5)	A
AIR TO GROUND	14	170.5625		170.5625		A
AIR GUARD	16	168.6250		168.6250	110.9 (T1)	A

<b>9. Prepared By (Resource Unit Leader)</b>	<b>Approved By (Planning Section Chief)</b>	<b>Date</b>	<b>Time</b>
R. ROQUE 	RICK LEUCK 	09/10/2020	1221

<b>AIR OPERATIONS SUMMARY ICS-220</b>		<b>Time Prepared</b> 1800	<b>Date Prepared</b> Thursday, September 10, 2020		<b>Prepared By</b> Ray Ucha R.V.
<b>Incident Name and Incident Number</b> August Complex/North Zone   CA-MNF-000753	<b>Sunrise</b> 0647	<b>Startup</b> 0722	<b>Cutoff</b> 1859	<b>Sunset</b> 1929	<b>Operational Period - Time</b> 0700 - 0700
<b>TRACK ALL DIPSITE LOCATIONS / NUMBER OF DIPS / GALLONS TAKEN. TRACK ALL DROP LOCATIONS / NUMBER OF DROPS / GALLONS DROPPED ALL GPS DATA TO BE COLLECTED IN DEGREES, MINUTES, DECIMAL MINUTES, FORMAT. AVOID Aerial Application of Retardant / Foam / Agent within 300' of Waterways, Bodies of Water, etc. If Retardant / Foam / Agent is Dropped Within These Areas Immediately Notify the AOBD and Provide the Following Information: Lat / Long, Estimated Number of Gallons and a Map Detailing The Area.</b>	<b>Helibase Information</b> Name Red Bluff Latitude 40° 15.01 Longitude 122° 25.21 Name Latitude Longitude (use page 2 if needed)				<b>Rescue Ship Information</b> Day Name C902 Phone (530) 839-2121 Make/Model Bell UH-1H Location Vna Redding Request Procedure for These Aircraft: Contact Incident Communications See Medical Plan For Additional Info
<b>Shutdown</b> 1959		<b>TFR Information</b> Request # 0/9291 Radius: 30 Altitude: 12000' Centerpoint: new tfr NOTAMS: Frequency 124.375 http://tfr.faa.gov/tfr2/list.html		<b>Operational Period - Date</b> Friday, September 11, 2020	
<b>Position</b> AOBD AOBD ASGS HEBM HLCO HLCO ATGS ATGS		<b>Name</b> John Keesee Kelvin McElfish Joel Torres		<b>Phone</b> (805) 551-6422 (909) 907-2677 (530) 598-9323	
<b>TX</b> 166.9500 132.7750 171.8375 170.5625 118.0250 132.0250 168.3500 156.0750 168.6250		<b>Tone</b> FM AM FM FM FM AM AM FM FM FM		<b>AM / FM</b> FM AM FM FM FM AM AM FM FM FM	

### North Zone Frequencies

Frequencies	RX	Tone	TX	Tone	AM / FM
AIR TACTICS	172.4500		166.9500		FM
AIR / AIR Rotor Victor	133.2750		132.7750		AM
AIR / GROUND - (Command)	172.3500		171.8375		FM
AIR / GROUND - (Tactical)	168.3375		170.5625		FM
see comm. Plan	168.3375				FM
TOLC - Primary	172.675	136.5 (4)	118.0250		AM
TOLC - Secondary	156.0750	156.7 (6)	132.0250		AM
DECK	168.6250	110.9 (1)	168.3500		FM
CALCORD - MEDICAL	156.0750	156.7 (6)	156.0750	156.7 (6)	FM
AIRGAURD - Emergency Only	168.6250	110.9 (1)	168.6250	110.9 (1)	FM

### South Zone Frequencies

Frequencies	RX	Tone	TX	Tone	AM / FM
AIR TACTICS	172.4500		172.4500		FM
AIR / AIR Rotor Victor	133.2750		133.2750		AM
AIR / GROUND - Tactical	172.3500		172.3500		FM
AIR / GROUND - Command	168.3375		168.3375		FM
COMMAND 4	172.675	136.5 (4)	163.0375	136.5 (4)	FM
CALCORD - MEDICAL	156.0750	156.7 (6)	156.0750	156.7 (6)	FM
AIRGAURD - Emergency Only	168.6250	110.9 (1)	168.6250	110.9 (1)	FM
TFR	124.2250		124.2250		

FAA #	Type	Make/Model	Base	Avail	Start	Remarks
H-516	2	Bell 212HP	Red Bluff	7:00	8:00	Exc. User A-2

### HELICOPTERS

FAA #	Type	Make/Model	Helibase	Avail	Start	Remarks / A - #
H-516	2	Bell 212HP	Red Bluff	7:00	8:00	Exc. User A-2

Torch Base Information						
FAA #	Type	Make/Model	Base	Avail	Start	Remarks

**BLANK**

# August Complex- North Zone – Safety Message

INCIDENT# CA-MNF-000753

DATE: 09-11/12-2020 TIME: 0700 – 0700

## Crew Safety Is Dependent Upon Competent And Confident Leadership

Every Incident Supervisor Has The Responsibility To Confirm That Safe Practices Are Known And Observed

- **TAKE CHARGE** of assigned resources
- **MOTIVATE** crew members with a “can do” safety attitude
- **DEMONSTRATE INITIATE** by taking appropriate action in the absence of orders
- **COMMUNICATE** by giving specific instructions and asking for feedback
- **SUPERVISE** at the scene of the action

### MAJOR HAZARDS AND RISKS

ROCKY TERRAIN FATIGUE SPOT FIRES	RATTLE SNAKES DEHYDRATION DRIVING	HEAVY EQUIPMENT SNAGS COMPLACENCY
--	---	---

Be sure all elements of your safety plan are in place prior to engagement

### COMMUNICATIONS RESPONSIBILITIES

All firefighters have five communication responsibilities:

- Brief others as needed.
- Debrief your actions.
- Communicate hazards to others.
- Acknowledge messages.
- Ask if you don't know or are unclear.

In addition, all leaders of firefighters have the responsibility to provide complete briefings that include a clearly stated “Leader’s Intent.”


**Task** What is to be done?

**Purpose** Why it is to be done?

**End State** How it should look when done?

Safety Officers: B. Savage SOF1, D. Welch SOF1

### What was your Leader’s Intent????



16.GETTING FREQUENT SPOT FIRES ACROSS LINE

BR/ DIV	HAZARDOUS ACTIONS / CONDITIONS	MITIGATIONS / WARNINGS / REMEDIES
ALL	WEATHER	<ul style="list-style-type: none"> <li>• Be aware of changing weather conditions.</li> <li>• Watch out for increasing heat, winds, and instability.</li> <li>• Anticipate increased fire behavior conditions.</li> <li>• Communicate any observed changes in weather and fire behavior.</li> <li>• "Base all actions on current and expected behavior of the fire."</li> </ul>
ALL	FIRE BEHAVIOR	<ul style="list-style-type: none"> <li>• Conduct thorough assessments before starting work.</li> <li>• Ensure LCES is in place, plan for worst case fire behavior.</li> <li>• Provide additional briefing on drought related fire behavior and areas of high concentration of hazard trees.</li> <li>• Increase the level of SA.</li> <li>• Provide additional briefing for new resources and maintain communications..</li> </ul>
ALL	LINE CONSTRUCTION	<ul style="list-style-type: none"> <li>• Follow the line construction protocols and safety precautions for direct and indirect line construction.</li> <li>• Watch footing and spacing between firefighters, especially those working below.</li> <li>• Make sure LCES is in place.</li> <li>• Follow the "Downhill Line Construction Checklist" on IRPG page 9.</li> <li>• Evaluate necessity to send personnel in areas with limited access.</li> </ul>
ALL	TRAFFIC HAZARDS AND DRIVING	<ul style="list-style-type: none"> <li>• Practice "Defensive Driving" techniques. Traffic volume is high.</li> <li>• Use spotters when backing.</li> <li>• Always use headlights,</li> <li>• Use warning lights when working on roads or traveling in smoke.</li> <li>• Observe posted speed limits, school is in session in some areas.</li> <li>• Use chock blocks and turn wheels into the hill.</li> <li>• Watch for rolling rocks and debris from hillsides.</li> </ul>
ALL	COMMUNICATIONS	<ul style="list-style-type: none"> <li>• Share your Situational Awareness (hazards, changes, etc.) to those who also have a need.</li> <li>• Radio Communications may be poor in some areas: use human repeaters as needed.</li> <li>• Ensure all personnel are familiar with the incident and the IAP communications plans.</li> <li>• Make sure all resources have radios cloned appropriately.</li> <li>• Ensure that non-agency resources understand radio use and procedures.</li> </ul>
ALL	FATIGUE / COMPLACENCY	<ul style="list-style-type: none"> <li>• Be alert for signs of heat stress and fatigue, take breaks as necessary.</li> <li>• HYDRATE before, during and after your shift.</li> <li>• Monitor ALL resources for level of fatigue.</li> <li>• Recognize the symptoms of heat stress and fatigue, and take action as necessary to provide rest and recovery.</li> <li>• Repeated assignments in the same area can lead to complacency making personnel more vulnerable to accidents.</li> <li>• Take steps (switching of assignments, training opportunities during slow periods, etc.) to maintain situational awareness for the duration of the incident</li> </ul>
ALL	AIR OPERATIONS	<ul style="list-style-type: none"> <li>• Do not plan on air resources for tactical support or medical transportation.</li> <li>• Refer to page 58, IRPG for directing bucket drops.</li> <li>• Ensure positive communication with all air resources.</li> </ul>
ALL	HEAVY EQUIPMENT OPERATIONS	<ul style="list-style-type: none"> <li>• Ensure communications are established with operators.</li> <li>• Ensure ground personnel have safety illumination, with light-sticks being the minimum.</li> <li>• Maintain a 50'-100' exclusion area around equipment.</li> <li>• In timber increase safety distance to 2 ½ times canopy height.</li> <li>• Expect the operators to not be aware of your location if you are below them.</li> </ul>
ALL	HAZARD / DANGER TREES	<ul style="list-style-type: none"> <li>• Follow Hazard Tree Safety Guidelines (IRPG p.22-23).</li> <li>• Limit number of personnel around snags and their exposure time; fallers must be qualified for the trees being felled.</li> <li>• Be especially alert around snags during wind events. Large green trees can also be dangerous.</li> </ul>
ALL	FIRING OPERATIONS	<ul style="list-style-type: none"> <li>• Only personnel trained in the use of each device will be authorized to use firing equipment.</li> <li>• Ensure all personnel are aware of firing operation that may affect them.</li> <li>• Wear appropriate PPE.</li> <li>• Ensure aerial/ground ignition plans have been adequately developed and personnel are briefed.</li> </ul>
ALL	ENVIRONMENTAL HAZARDS	<ul style="list-style-type: none"> <li>• Keep alert for wildlife, deer, rattlesnakes, and bees. Watch footing and hand placement around rocks. Use caution around gas and power lines.</li> <li>• Personal hygiene is #1 when it comes to Poison Oak Prevention.</li> <li>• Watch for illegal grow sites. Avoid sites if located and notify LEO's.</li> <li>• Follow all CDC and Agency COVID 19 protocols.</li> </ul>

INCIDENT NAME:

**August Complex-  
North Zone**


Operational Period: 0700-0700  
**September 11-12, 2020**


**CA- MNF-000753**

DATE AND TIME PREPARED:

**September 10, 2020 1800 hours**



INCIDENT RADIO COMMUNICATIONS PLAN I-205			1. INCIDENT NAME			2. DATE/TIME PREPARED			3. OPERATIONAL PERIOD DATE/TIME		
			<b>AUGUST COMPLEX, NORTH ZONE</b>			09/10/2020 1830			09/11/2020 0600 TO 09/12/2020 0600		
4. BASIC RADIO CHANNEL UTILIZATION											
Ch #	Function	Channel Name	Assignment	RX Freq	N/W	RX Tone/NAC	TX Freq	N/W	TX Tone/NAC	Mode Analog (A) Digital (D) Mixed (M)	Remarks
1	SHF	SHASTA	BRIEFING	171.5750	N	0.0	165.0125	N	151.4 (T14)	A	TOMHEAD EMERGENCY TRAFFIC ONLY
2	SRF	6 RIVER	A/C/E/I/M	170.4750	N	0.0	165.7500	N	156.7 (T6)	A	HORSERIDGE
3	MNF	MENDO	A/C	171.5500	N	0.0	164.5000	N	123.0 (T2)	A	ANTHONY PEAK
4	TGU C7	CMD 1	M/Q/T	151.4600	N	103.5 (T8)	159.3900	N	110.9 (T1)	A	TURNER MNT.
5	TGU C7	CMD 2	M/Q/T	151.4600	N	103.5 (T8)	159.3900	N	151.4 (T14)	A	BALL ROCK
6	TGU C7	CMD 3	M/Q/T	151.4600	N	103.5 (T8)	159.3900	N	162.2 (T15)	A	TOMHEAD L.O.
7	TAC	NIFC T1	DIV A/C	168.0500	N	146.2 (T5)	168.0500	N	146.2 (T5)	A	A/C
8	TAC	NIFC T3	DIV E	168.6000	N	146.2 (T5)	168.6000	N	146.2 (T5)	A	E
9	TAC	NIFC T4	DIV I	164.1375	N	146.2 (T5)	164.1375	N	146.2 (T5)	A	I
10	TAC	NIFC T5	DIV M	166.7250	N	146.2 (T5)	166.7250	N	146.2 (T5)	A	M
11	TAC	NIFC T6	DIV Q	166.7750	N	146.2 (T5)	166.7750	N	146.2 (T5)	A	Q
12	TAC	NIFC T7	DIV T	168.2500	N	146.2 (T5)	168.2500	N	146.2 (T5)	A	T
13	A/G CMD	A/G CMD	ALL DIVS	171.8375	N		171.8375	N		A	ALL DIVS
14	A/G TAC	A/G TAC	NORTH	170.5625	N		170.5625	N		A	ALL DIVS
15	CALCORD	CALCORD	MEDICAL	156.0750	N	156.7 (T6)	156.0750	N	156.7 (T6)	A	A/G MED COORDINATION
16	AIRGUARD	AIRGUARD	EMERGENCY	168.6250	N		168.6250	N	110.9 (T1)	A	EMERGENCY
5. Special Instructions:											
6. I-205 Prepared By: Communications Unit Leader						Name: Ken Earle			Signature: 		



## Human Resource Message

09/11/01

# Honor the fallen by discovering and giving the best of yourselves!

It's a privilege to work among the ranks of those who run in, when others run out; placing service before self.

For many of us, 9-11 will evoke memories and emotions of that tragic day. We may remember what we were doing, whom we were talking to, and where we were when we heard the news.

So today, let's recall what we learned about our resilience on September 11, 2001. We recall, acts of heroism and we remember once again how ordinary human beings, living their ordinary lives, reacted with extraordinary heroism when - without warning and in an instant - they were thrown face-to-face with the most fundamental questions of human existence. They taught us through their actions that day, what it means to be human. They showed us the immutable value of duty, loyalty, self-sacrifice, and love.

Today, you are experiencing unprecedented times with COVID, National Civil Unrest, as well as the current state of affairs with our current fires. You are all hero's every day!

The moment of silence is a respectful manner to honor and remember the day ordinary people turned into extraordinary heroes!

**True courage is being afraid, then going ahead and doing your job anyway.**

-Gen. Norman Schwarzkopf-

**Andrea Cabida- HRSP**

707-330-9939; [andrea.cabida@usda.gov](mailto:andrea.cabida@usda.gov)

**Located at ICP- behind the dinning area. You can call, text or email me anytime.**



**AUGUST COMPLEX – NORTH ZONE  
FINANCE PROCESS  
CA-MNF-000753**

Send **all** documents to [2020.elkhorn.finance@firenet.gov](mailto:2020.elkhorn.finance@firenet.gov) for all resources.

**Email Subject Line:** TIME/Resource Order No/Resource Name/Position Code  
(Example: TIME/O-200/Resource Name/OSC2).

Make sure to include **TIME** in the subject line.

Email all documents that pertain to your assignment.

- Resource Order
- Casual Hire Form
- Contract, Shift Tickets, Inspections
- Crew Time Report
- Receipts, etc.
- Cost reports
- Claims (Forms, pictures, statements)

Please include your email address and phone number in the body of the email when sending.

Any questions please contact the following:

TIME/COST: 530-524-2699 or 530-254-4696

COMP/CLAIMS: 928-486-5295



## Local Government Resources on CFAA

If you are demobing from an incident and there is no OES AREP on site

F-42 thru the Incident Finance Section Chief or the Incident Commander  
**One of them must sign your 42's**

The Incident keeps the Pink copy and you keep the Golden.  
The Original and Green you mail to OES Headquarters as per the  
instructions on the front of your F-42

## OES JOB AIDS, FORMS, F-42 SAMPLES AND CFAA AGREEMENT



# Wildland Fire COVID-19 Screening Tool

Interim Standard Operating Procedures – 4/15/2020

**NOTE: This Screening Tool represents interim guidance. Additional clarification will be coming as soon as it is defined.**

## DO YOU HAVE ANY OF THESE SYMPTOMS?

Today or in the past 24 hours, have you had any of the following symptoms listed below, in addition to your normal work-related issues?

- Fever, felt feverish, or had chills? Repeated shaking with chills?
- Cough? Shortness of breath or difficulty breathing?
- Muscle pain? Headache? Sore throat?
- New loss of taste and/or smell?

If in doubt about any of these symptoms, consult a Physician.

In the past 14 days, have you had contact with a person known to be infected with the coronavirus (COVID-19)?

**\*Take temperature with touchless thermometer if available\***

## INSTRUCTIONS FOR SCREENING

- If resource is positive for any symptoms prior to mobilization DO NOT MOBILIZE.
- At Entries – Consider the adequate number of personnel needed for screening. Although medical personnel are ideal, screeners do not have to be medically trained.
  - o If resource is positive for any symptoms including fever (over 100.4) at entry **DO NOT ANNOUNCE**- ask to step aside.
  - o Escort sick individual to isolation area.
  - o Isolation support personnel should begin documentation. Have sick individual contact Supervisor for further direction.
  - o Notify public health officials.
  - o Have individual transported as appropriate.
  - o Protect and secure any collected Personal Identifiable Information or Personal Health Information.

**BLANK**



# AUGUST COMPLEX NORTH ZONE

## CA-MNF-000753




RESOURCE NUM.	KIND (e.g. ENG, CRW, DOZ)	TYPE (e.g. T1/T2/T3)	AGENCY	RESOURCE NAME	LWD	CONTACT INFO NAME/CELL	ASSIGNED INCIDENT	BRANCH NAME



# AUGUST COMPLEX NORTH ZONE

CA-MNF-000753



RESOURCE NUM.	KIND (e.g. ENG, CRW, DOZ)	TYPE (e.g. T1/T2/T3)	AGENCY	RESOURCE NAME	LWD	CONTACT INFO NAME/CELL	ASSIGNED INCIDENT	BRANCH NAME







<b>MEDICAL PLAN</b>	1. INCIDENT NAME: August Complex, North Zone	2. DATE PREPARED: September, 10, 2020	3. TIME PREPARED: 1900	4. OPERATIONAL PERIOD 09/11/20-09/12/20 0700-0700
---------------------	--	--	---------------------------	--

5. INCIDENT MEDICAL AID STATIONS			
MEDICAL AID STATIONS	LOCATION	ALS	
		YES	NO
Frontline Medical	Wild Camp	XX	

6. TRANSPORTATION				
A. Ambulance Services				
NAME	LOCATION	PHONE	ALS	
			YES	NO
Med 626	Wild Camp		XX	
Med 621	Wild Camp		XX	
Med 622	Ruth Guard Station		XX	
Wilderness Medic	DP 43		XX	
Star	Ruth Guard Station			XX

B. AIR AMBULANCE				
NAME	LOCATION	ALS	BLS	
PHI 43	Redding	XX		
ENLOE	Chico	XX		

7. HOSPITALS										
NAME	ADDRESS	TRAVEL TIME		PHONE	TRAUMA		HELIPAD		BURN CENTER	
		AIR	GRND		Yes	No	Yes	NO	YES	NO
Saint Elizabeth Comm Hospital, Red Bluff	2550 Sister Mary Columbia Dr. N40° 08.95' W122° 13.17'			(530) 529-8300	L-3		XX			XX
Glenn Medical Center Glenn, Ca.	1133 West Sycamore St.			(530) 934-1840		X		X		XX
Enloe Medical Center Chico, Ca.	1531 Esplanade N39° 44.53' W121° 50.95'			(530) 332-7743	L-2		XX			XX
UC Davis Medical Center Sacramento, Ca.	2315 Stockton Blvd. N38° 33.28' W 121° 27.35'			(530) 734-3790	L-1		XX		XX	
Mercy Medical Center Redding, Ca.	2175 Rosaline Ave. N40° 34.32' W122° 23.17'			(530) 225-7201	L-2		XX			XX

**8. MEDICAL EMERGENCY PROCEDURES**

**LINE "MEDICAL-EMERGENCY" PLAN:**

- Crew Supervisor to contact Division Supervisor/Operations with:
  - Patient Complaint, Condition and Location via Tactical or Command frequency. Priority 1/Red- life threatening emergency trigger Incident within Incident (IWI).
- Division Supervisor/Operation contacts Lake Communications:
  - Division Supervisor or POC\* will run "Medical -Emergency" on the Command frequency.
  - Division Supervisor or POC\* to use "Medical Incident Report" worksheet on page 118-119 of the IRPG.

POC\* (Point of Contact) and/or Operations

**LINE "NON-EMERGENCY INCIDENT" PLAN:**

- Crew Supervisor to contact Division Supervisor with:
  - Patient Complaint, Condition and Location via Tactical or Command frequency. **Priority 3/Green** Patients **do not** trigger Incident within Incident (IWI).
- Division Supervisor contacts Communications:
  - Division Supervisor or POC\* will run "Non-Emergency Incident" on the Command frequency.
  - Division Supervisor or POC\* will use "Medical Incident Report" worksheet on page 118 -119 of the IRPG.

**IN-CAMP – 24 HOUR MEDICAL**

- Contact Communications with:
  - Patient Complaint, Condition and Location via LOGS net or Command frequency

9. PREPARED BY  
MED - Jeff Carlon

10. REVIEWED BY  
SOF1- Brian Savage

**Medical Incident Report**

FOR A **NON-EMERGENCY INCIDENT**: WORK THROUGH CHAIN OF COMMAND TO REPORT AND TRANSPORT INJURED PERSONNEL AS NECESSARY.

FOR A **MEDICAL EMERGENCY**: IDENTIFY ON SCENE INCIDENT COMMANDER BY NAME AND POSITION AND ANNOUNCE "MEDICAL EMERGENCY" TO INITIATE RESPONSE FROM COMMUNICATIONS

**Use the following items to communicate situation to communications/dispatch.**

**1. CONTACT COMMUNICATIONS / DISPATCH** (Verify correct frequency prior to starting report)  
 Ex: "Communications, Div. Alpha. Stand-by for Emergency Traffic."

**2. INCIDENT STATUS:** Provide incident summary (including number of patients) and command structure.  
 Ex: "Communications, I have a Red priority patient, unconscious, struck by a falling tree.  
 Requesting air ambulance to Forest Road 1 at (Lat./Long.)  
 "This will be the Trout Meadow Medical Incident, IC is TFLD Jones. EMT Smith is providing medical care."

Severity of Emergency AND Transport Priority (priority 1, 2, 3)	<input type="checkbox"/> <b>RED / PRIORITY 1 Life or limb threatening injury or illness. Evacuation need is IMMEDIATE</b> Ex: Unconscious, difficulty breathing, bleeding severely, 2° - 3° burns more than 4 palm sizes, heat stroke, disoriented.	
	<input type="checkbox"/> <b>YELLOW / PRIORITY 2 Serious Injury or illness. Evacuation may be DELAYED if necessary.</b> Ex: Significant trauma, unable to walk, 2° - 3° burns not more than 1-3 palm sizes.	
<input type="checkbox"/> <b>GREEN / PRIORITY 3 Minor Injury or illness. Non-Emergency transport</b> Ex: Sprains, strains, minor heat-related illness.		
Nature of Injury or Illness & Mechanism of Injury		Brief Summary of Injury or Illness (Ex: Unconscious, Struck by Falling Tree)
Transport Request		Air Ambulance / Short Haul/Hoist Ground Ambulance / Other
Patient Location		Descriptive Location & Lat. / Long. (WGS84)
Incident Name		Geographic Name + "Medical" (Ex: Trout Meadow Medical)
On-Scene Incident Commander		Name of on-scene IC of Incident within an Incident (Ex: TFLD Jones)
Crew Patient Care		Name of Care Provider (Ex: EMT Smith)

**3. INITIAL PATIENT ASSESSMENT:** Complete this section for each patient as applicable (start with the most severe patient)

Agency Affiliation: (NO PATIENT NAMES)	Federal	Contractor	Local Government
--	---------	------------	------------------

Patient Assessment:      Age:      Weight:      Chief Complaint:

(If pertinent to Injury)      Skin Signs: (color/moisture/temp)      Level of Consciousness:      BP:      HR:      Respirations:

Treatment:

**4. TRANSPORT PLAN:**

Evacuation Location (drop point, intersection, helispot, Lat. / Long, hazards)      Patient's ETA to Location:

**5. ADDITIONAL RESOURCES / EQUIPMENT NEEDS:**

Paramedic / EMT - Crews - Immobilization Devices - AED - Oxygen - Trauma Bag - IV/Fluid(s) - Splints - Rope rescue - Wheeled litter - HAZMAT - Extraction

**6. COMMUNICATIONS: Identify State Air/Ground EMS Frequencies and Hospital Contacts as applicable**

Function	Channel Name/Number	Receive (RX)	Tone/NAC *	Transmit (TX)	Tone/NAC *
COMMAND					
AIR-TO-GRND					

**7. CONTINGENCY: Considerations:** If primary options fail, what actions can be implemented in conjunction with primary evacuation method?  
 Be thinking ahead.

**8. ADDITIONAL INFORMATION:** Updates/Changes, etc.

**REMEMBER:** Confirm ETA's of resources ordered. Act according to your level of training. Be Alert - Keep Calm - Think Clearly - Act Decisively

\*\*\* Follow up with MEDL upon return to ICP \*\*\*