

AUGUST


^{CORRECTED}
**COMPLEX
NORTH
ZONE**




**CA-MNF-000753
P5NFP4 (0508)**

NOVEMBER 4, 2020

DAY SHIFT 0700 – 1900



CURRENT IAP



CURRENT MAPS



INCIDENT ACTION PLAN

INCIDENT OBJECTIVES (ICS 202)

NORTH ZONE

Date/Time From:

11/04/2020 0700

WED

Date/Time To:

11/04/2020 1900

WED

3. Objective(s):

Management Objectives:

1. Ensure firefighter and public safety by using strategies and tactics that mitigate known and anticipated hazards while following COVID-19 mitigation actions.
2. Minimize threat to private property, communities, businesses, and critical infrastructure.
3. Maintain and enhance relationships with represented agencies, stakeholders, local landowners, and the general public.
4. Minimize the cost of the incident by employing tactics that have the highest probability of success while minimizing firefighter exposure.
5. Implement Suppression Repair Plan through close coordination with Agency Resource Advisors to reduce impacts to natural and cultural resources and reduce erosion.

Control Objectives:

Keep the fire:

- North of the South Zone.
- South of Friend Lake to Hwy 36.
- East of Wool Mountain.
- West of Raney Peak.
- Keep fire within current control lines.

4. Operational Period Command Emphasis:

General Situational Awareness:

5. Site Safety Plan Required? Yes No

Approved Site Safety Plan(s) Located at:

6. Incident Action Plan (the items checked below are included in this Incident Action Plan):

- | | |
|---|---|
| <input checked="" type="checkbox"/> ICS 202 | <input type="checkbox"/> ICS 207 |
| <input checked="" type="checkbox"/> ICS 203 | <input type="checkbox"/> ICS 208 |
| <input checked="" type="checkbox"/> ICS 204 | <input checked="" type="checkbox"/> ICS 220 |
| <input checked="" type="checkbox"/> ICS 205 | <input type="checkbox"/> Map/Chart |
| <input type="checkbox"/> ICS 205A | <input checked="" type="checkbox"/> Weather Forecast/Tides/Currents |
| <input checked="" type="checkbox"/> ICS 206 | |

Other Attachments:

<input type="checkbox"/>	_____
<input type="checkbox"/>	_____
<input type="checkbox"/>	_____
<input type="checkbox"/>	_____

7. Prepared by: DAVE LATTIMORE

Position/Title: PSC2

Signature: *Dave Lattimore*

8. Approved by Incident Commander:

Name: MIKE STRAWHUN / STEVE WATKINS


Signature: *[Signature]*

ICS 202

IAP Page

Date/Time: 11/03/2020 2200

ORGANIZATION ASSIGNMENT LIST (ICS 203)

1. Incident Name:		2. Operational Period:	
NORTH ZONE		Date/Time From: 11/04/2020 0700 WED	Date/Time To: 11/04/2020 1900 WED
3. Incident Commander and Command Staff:		4. Operations Section:	
IC/UC	MIKE STRAWHUN	OPS SECTION CHIEF	SHAUN CRAIG DAN GUSE (T)
DEPUTY	STEVE WATKINS	PLANNING OPS	CLINT GOULD CHANCE TRAUB (T)
SAFETY OFFICER	GREG MARFIL; RON PLUMMER NICK BIANCHINI (MEADOWS)		
LIAISON OFFICER	DAVID COOPER; DENNIS REIN DAVID WINNACKER		
INFORMATION OFFICER	ERIN MACEWEN	DIVISION/GROUP	KETTENPOM NATE NELMS LEIF LARSON
4. Agency/Organization and Contact Person:		DIVISION/GROUP	RUTH DAVID ZUARES ; JAKE DAVIS ANTHONY ROJO (T)
SHASTA TRINITY NATIONAL FOREST	SCOTT RUSSELL LOIS SHOEMAKER	DIVISION/GROUP	IRISH MIKE ANDERSON BRENT KISSICK (T) ; ROGER CABALLERO (T)
SIX RIVER NATIONAL FOREST	TED MCARTHUR KRISTEN LARK	DIVISION/GROUP	BEEGUM EZRA STILES MATT PUCKETT (T)
5. Planning Section:		6. Logistics Section:	
CHIEF	DAVID LATTIMORE	AIR OPS BRANCH DIRECTOR	BRIAN SEXTON
DEPUTY		AIR ATTACK SUPERVISOR	
SITUATION UNIT	MARK LEMON; JOHN LEBLANC ROBERT HERRERA	AIR SUPPORT SUPERVISOR	CURT WARNER
RESOURCES UNIT	ANSLEY SINGER (T)	HELICOPTER COORDINATOR	
DOCUMENTATION UNIT	SABRINA MCCOMB	AIR TANKER COORDINATOR	
CHECK IN / DEMOB	RYAN CACANANDO (T)		
FIRE BEHAVIOR ANALYST			
LEAD READ (EAST)	GALEN ANDERSON		
TRAINING SPECIALIST		CHIEF	JOAN DISNEY LISA DOW (T)
GIS SPECIALIST	JOSE DELEON STEVE ROGNESS	DEPUTY	
TECHNOLOGY SUPPORT SPECIALIST	ALEX HENNEN	TIME UNIT	TIFFANIE A SACHSE-SANTI
INCIDENT METEOROLOGIST	CHRISTIAN CASSELL	PERSONNEL TIME RECORDER	DENISE AUSTIN
		COMPENSATION UNIT	
		COST UNIT	
CHIEF	MARK RATEKIN		
SUPPLY UNIT	DAVID GERSTUNG		
FACILITIES UNIT	LOUIE EZQUERRO MATT WIGGINS		
GROUND SUPPORT UNIT	LARRY AMERJAN		
COMMUNICATIONS UNIT	JOE MEHCIZ		
MEDICAL UNIT	DAVID MAZAIKA RANDY WEISS		
SECURITY UNIT			
FOOD UNIT	MIKE CHAPMAN		
9. Prepared By: Name: ANSLEY SINGER		Position/Title: RESL	Signature: 
ICS 203	IAP Page	Date/Time: 11/03/2020 2200	



Fire Weather Forecast



FORECAST NO: 75
PREDICTION FOR: 24-Hour Shift
SHIFT DATE: Wednesday 11/4/2020
TIME AND DATE ISSUED: 11/3/2020 1900 PST

INCIDENT: August Complex North Zone
UNITS: Six Rivers & Shasta-Trinity NFs
SIGNED: *Christian Cassell*
 Incident Meteorologist (IMET)

DISCUSSION: Above normal temperatures and dry conditions continue through Thursday afternoon, with prevailing west to southwest winds continuing. Winds increase through the day Thursday, and especially ramp up after sunset Thursday through Friday morning as a cold front crosses the area. Precipitation will develop around mid- to late evening Thursday and become more showery in nature during the day Friday before ending.

TODAY:

SKY/WEATHER: Partly to Mostly Cloudy, then becoming Sunny.
Max Temperature: 68 to 75 mid-slopes and valleys; 62 to 69 upper slopes and ridgetops.
Min RH: 25 to 40%.

20-FT WINDS:

Lower Valleys/Lower Slopes: Upslope/Upvalley 2 to 4 mph becoming Northwest 4 to 7 mph in the afternoon.

Upper Ridges: Variable 2 to 4 mph becoming West to Northwest 4 to 8 mph in the afternoon.

TRANSPORT WINDS: West around 5 mph.

Mixing Height: 8,500 ft. MSL.

TONIGHT:

SKY/WEATHER: Mostly clear.

Min Temperature: 40 to 55 degrees, highest in thermal belts and ridgetops; 20s and 30s in valley bottoms.

Max RH: 55 to 90%...lowest on the ridgetops and highest in the valley bottoms.

20-FT WINDS:

Valleys/Lower Slopes: Downslope/Downvalley wind 2 to 4 mph.

Upper Ridges: North around 5 mph.

THURSDAY:

SKY/WEATHER: Increasing clouds, especially through the afternoon.

Max Temperature: 68 to 75 mid-slopes and valleys; 62 to 69 upper slopes and ridgetops.

Min RH: 22 to 40%, highest west of South Fork Mountain.

20-FT WINDS:

Lower Valleys/Lower Slopes: Upslope/Upvalley 2 to 4 mph becoming West to Northwest 5 to 8 mph with gusts to 15 mph in the afternoon.

Upper Ridges: West to Northwest 5 to 8 mph. Gusts increasing to up to 20 mph toward sunset.

TRANSPORT WINDS: West around 10 mph.

Mixing Height: 8,500 ft. MSL.

Outlook FRIDAY through SUNDAY: Rain and some mountain snow will continue through much of Friday, becoming more showery during the daytime hours. Isolated rain accumulations up to 0.50" and minor snow accumulations are possible. Breezy conditions will continue as well, especially during the overnight hours, strongest along the mid-slopes and ridgetops. A second disturbance may bring another round of snow and rain showers Saturday night into Sunday, with again minor accumulations possible above 2,500-3,000 ft elevation. Breezy north winds and below normal temperatures continue through at least Sunday night.

Division/Group Assignment List (ICS 204 WF)
Controlled Unclassified Information//Basic

1. Incident Name: NORTH ZONE		Branch:	Division/Group: KETTENPOM GROUP
2. Operational Period:			
Date/Time From: 11/04/2020 0700 WED	Date/Time To: 11/04/2020 1900 WED		

OPERATIONS CHIEF	SHAUN CRAIG DAN GUSE (T)	BRANCH DIRECTOR	
DIVISION/GROUP SUPERVISOR	NATE NELMS LEIF LARSON	AOBD	BRIAN SEXTON

Strike Team / Task Force / Resource Designator	LWD	Leader	Number Persons	Drop Off PT./Time	Pick Up PT./Time
HC2I FIRESTORM 6 (17) C-30162	11/14	GENE LOPEZ	19	TLC CAMP/0700	TLC CAMP/1900
DOZ3 BERRY JD 650J E-30758	11/15	BLAKE BISHOP	1	TLC CAMP/0700	TLC CAMP/1900
ENG6 DIAMOND FIRE E-31098	11/16	DEAN WILSON	3	TLC CAMP/0700	TLC CAMP/1900
EXCA HENTHORN E-31032	11/13	AUSTIN WILLIAMS	2	TLC CAMP/0700	TLC CAMP/1900
CHIP2 DIAMOND FIRE E-31086	11/16	TYLER DYER	2	TLC CAMP/0700	TLC CAMP/1900
HEQB O-70416	11/12	SHAD VETROCK	1	TLC CAMP/0700	TLC CAMP/1900
FOBS O-31260	11/11	TOD DEVINE	1	TLC CAMP/0700	TLC CAMP/1900
FOBS(T) O-31321	11/16	MICHAEL TORRES	1	TLC CAMP/0700	TLC CAMP/1900
AMBU 62 E-31066	11/17		2	TLC CAMP/0700	TLC CAMP/1900
EMPF O-31266	11/15	EDWARD NIETO	1	TLC CAMP/0700	TLC CAMP/1900
EMTF O-31255	11/14	ANTHONY PRADO	1	TLC CAMP/0700	TLC CAMP/1900
SOFR O-31002	11/15	JEFF BARNHART	1	TLC CAMP/0700	TLC CAMP/1900
REAF(T) O-70391	11/08	CHANCE CALLAHAN	1	TLC CAMP/0700	TLC CAMP/1900

6. Control Operations/Work Assignments:
Conduct suppression repair efforts east of DP 75 utilizing the Fire Suppression Repair Guidelines in the IAP.

7. Special Instructions:
Backhaul unused items to the roadways or DPs. Get GPS coordinates or DP numbers for item location and back-haul needs.

Function	Channel	RX Frequency N/W	RX Tone/NAC	TX Frequency N/W	TX Tone/NAC	Mode
COMMAND	3-NIFC C12	173.0375N	T5-146.2	167.3250N	T5-146.2	A
COMMAND	6-NIFC C90	173.6500N	T5-146.2	171.0375N	T5-146.2	A
TACTICAL	11-NIFC T5	166.7250N	T5-146.2	166.7250N	T5-146.2	A
AIR TO GROUND	14-A/G TAC	170.5625N		170.5625N		A
AIR GUARD	16-AIRGUARD	168.6250N		168.6250N	T1-110.9	A

9. Prepared By (Resource Unit Leader) ANSLEY SINGER <i>[Signature]</i>	Approved By (Planning Section Chief) DAVE LATTIMORE <i>[Signature]</i>	Date 11/03/2020	Time 2200
--	--	---------------------------	---------------------

Division/Group Assignment List (ICS 204 WF)
Controlled Unclassified Information//Basic

1. Incident Name		Branch:		Division/Group:	
NORTH ZONE				RUTH GROUP	
2. Operational Period		3. Date/Time From:		3. Date/Time To:	
		11/04/2020 0700 WED		11/04/2020 1900 WED	

4. OPERATIONS CHIEF		BRANCH DIRECTOR	
SHAUN CRAIG DAN GUSE (T)			
DIVISION/GROUP SUPERVISOR		AOBD	
DAVID ZUAREZ ; JAKE DAVIS ANTHONY ROJO (T)		BRIAN SEXTON	

Strike Team / Task Force / Resource Designator	LWD	Leader	Number Persons	Drop Off PT./Time	Pick Up PT./Time
HC2 WILLAMETTE VALLEY C-70023	11/07	VICENTE MONTANO	20	TLC CAMP/0700	TLC CAMP/1900
HC2 MOSQUEDA C-30074 DEMOB	11/17	NORBERTO PANTALEON	20	TLC CAMP/0700	TLC CAMP/1900
ENG3 SRF 333 E-70169	11/05	NORMAN GOODWIN	6	TLC CAMP/0700	TLC CAMP/1900
ENG3 FIREMOG 442 E-30597	11/13	KEVIN STULTZ	3	TLC CAMP/0700	TLC CAMP/1900
ENG4 CHEWACK 99 E-70076	11/04	ANDREW GRAVES	3	TLC CAMP/0700	TLC CAMP/1900
ENG6 BLM 3241 E-70168		GEORGE CHAMBERS	3	TLC CAMP/0700	TLC CAMP/1900
ENG6 PEANUT PIE 5 E-728	11/08	JAMES MAHR	3	TLC CAMP/0700	TLC CAMP/1900
ENG6 BIRDDOG FIRE E-197	11/16	MATT BRADY	3	TLC CAMP/0700	TLC CAMP/1900
DOZ2 JOHN BOAK 2 E-30374	11/11	JOHN BOAK	1	TLC CAMP/0700	TLC CAMP/1900
DOZ3 WILLBURN 3 E-30380 R&R	11/03 11/20	SHANE WILLBURN	1	TLC CAMP/0700	TLC CAMP/1900
EXCA ACE EARTHWORKS E-823	11/16	WADE CONYFORD	2	TLC CAMP/0700	TLC CAMP/1900
EXCA CORNELL E-831	11/14	GREG CORNELL	1	TLC CAMP/0700	TLC CAMP/1900
EXCA WILBURN E-70167	11/20	WILBURN	1	TLC CAMP/0700	TLC CAMP/1900
EXCA MILLER TRUCKING E-70138	11/04 11/10	BUB RAGAN	1	TLC CAMP/0700	TLC CAMP/1900
SKD2 BOAK TIMBERJACK E-30375	11/10		1	TLC CAMP/0700	TLC CAMP/1900
FMOD WHITE HORSE O-504	11/06	MIKE MOORE	2	TLC CAMP/0700	TLC CAMP/1900
TFLD O-70422	11/15	JEFFREY CORSER	1	TLC CAMP/0700	TLC CAMP/1900
TFLD O-31329	11/17	TALLYN DONATI	1	TLC CAMP/0700	TLC CAMP/1900
HEQB O-70289	11/05	CASEY MARVIN	1	TLC CAMP/0700	TLC CAMP/1900

Function	Channel	RX Frequency N/W	RX Tone/NAC	TX Frequency N/W	TX Tone/NAC	Mode
COMMAND	4-NIFC C43	170.6125N	T5-146.2	167.1875N	T5-146.2	A
COMMAND	5-NIFC C54	172.9875N	T5-146.2	165.1500N	T5-146.2	A
TACTICAL	12-NIFC T6	166.7750N	T5-146.2	166.7750N	T5-146.2	A
AIR TO GROUND	14-A/G TAC	170.5625N		170.5625N		A
AIR GROUND	16-AIRGUARD	168.6250N		168.6250N	T1-110.9	A

9. Prepared By (Resource Unit Leader)		Approved By (Planning Section Chief)		Date	Time
ANSLEY SINGER 		DAVE LATTIMORE		11/03/2020	2200


Division/Group Assignment List (ICS 204 WF)
Controlled Unclassified Information//Basic

1. Incident Number:		Branch:		Division/Group:	
NORTH ZONE				RUTH GROUP	
2. Operational Period:					
Date/Time From: 11/04/2020 0700	WED	Date/Time To: 11/04/2020 1900	WED		

4. Operations Personnel:			
OPERATIONS CHIEF	SHAUN CRAIG DAN GUSE (T)	BRANCH DIRECTOR	
DIVISION/GROUP SUPERVISOR	DAVID ZUAREZ ; JAKE DAVIS ANTHONY ROJO (T)	AOBD	BRIAN SEXTON

5. Resources Assigned This Period:					
Strike Team / Task Force / Resource Designator	LWD	Leader	Number Persons	Drop Off PT./Time	Pick Up PT./Time
HEQB O-70420	11/11	EVERARDO SANTILLAN	1	TLC CAMP/0700	TLC CAMP/1900
HEQB (T) O-70415	11/12	JAMES MURPHY	1	TLC CAMP/0700	TLC CAMP/1900
HEQB(T) O-70414	11/14	DANIEL MCGLONE	1	TLC CAMP/0700	TLC CAMP/1900
HEQB(T) O-70413	11/14	ANTHONY WEIDNER	1	TLC CAMP/0700	TLC CAMP/1900
HEQB(T) O-30342	11/05	ERNEST PRAX	1	TLC CAMP/0700	TLC CAMP/1900
FAL1 FALLER MOD O-70151	11/16	MICHAEL FRAZIER	1	TLC CAMP/0700	TLC CAMP/1900
FAL1 FALLER MOD O-70152	11/17	DANIEL FRAZIER	1	TLC CAMP/0700	TLC CAMP/1900
CHIP1 SRF 022356 E-70137	11/12			TLC CAMP/0700	TLC CAMP/1900
FFT1 O-70430	11/12	JEREMY LEUIS	1	TLC CAMP/0700	TLC CAMP/1900
FFT2 O-70431	11/11	KOREY OSBORNE	1	TLC CAMP/0700	TLC CAMP/1900
FFT2 O-70437	11/12	ELISHA ONDOV	1	TLC CAMP/0700	TLC CAMP/1900
FFT2 O-70432	11/11	RUDOLFO ARIAS	1	TLC CAMP/0700	TLC CAMP/1900
REMS 3 SCAPOOSE E-735	11/05	MIKE MAGINN	4	TLC CAMP/0700	TLC CAMP/1900
AMBU 101 E-30513	10/27	JASON TARTALONE	2	TLC CAMP/0700	TLC CAMP/1900
AMBU CARE 534 E-31065	11/16	BRETT ENGLAND	2	TLC CAMP/0700	TLC CAMP/1900
AMBU STAR 6 (BLS) E-30270	11/15	ADAM WHITE	2	TLC CAMP/0700	TLC CAMP/1900
EMPF O-30523	11/04	ERNEST WALKER	1	TLC CAMP/0700	TLC CAMP/1900
EMPF O-31263	11/14	JUSTIN ENDERLIN	1	TLC CAMP/0700	TLC CAMP/1900
EMPF O-31265	11/14	TUCKER NEVIN	1	TLC CAMP/0700	TLC CAMP/1900

6. Division/Group Communications Summary:						
Function	Channel	RX Frequency N/W	RX Tone/NAC	TX Frequency N/W	TX Tone/NAC	Mode
COMMAND	4-NIFC C43	170.6125N	T5-146.2	167.1875N	T5-146.2	A
COMMAND	5-NIFC C54	172.9875N	T5-146.2	165.1500N	T5-146.2	A
TACTICAL	12-NIFC T6	166.7750N	T5-146.2	166.7750N	T5-146.2	A
AIR TO GROUND	14-A/G TAC	170.5625N		170.5625N		A
AIR GUARD	16-AIRGUARD	168.6250N		168.6250N	T1-110.9	A

9. Prepared By (Resource Unit Leader)	Approved By (Planning Section Chief)	Date	Time
ANSLEY SINGER 	DAVE LATTIMORE	11/03/2020	2200

Division/Group Assignment List (ICS 204 WF)
Controlled Unclassified Information//Basic

1. Incident Name:
NORTH ZONE

2. Operational Period: NORTH ZONE DAY

Date/Time From: 11/04/2020 0700 WED Date/Time To: 11/04/2020 1900 WED

Branch: **Division/Group:**
RUTH GROUP

4.

OPERATIONS CHIEF: SHAUN CRAIG
DAN GUSE (T)

BRANCH DIRECTOR:

DIVISION/GROUP SUPERVISOR: DAVID ZUAREZ ; JAKE DAVIS
ANTHONY ROJO (T) AOB BRIAN SEXTON

5.

Strike Team / Task Force / Resource Designator	LWD	Leader	Number Persons	Drop Off PT./Time	Pick Up PT./Time
EMTF O-31256	11/14	STEVE PEARSON	1	TLC CAMP/0700	TLC CAMP/1900
EMTF E-70150.1	11/24	ALEXANDER ZOLLINGER	1	TLC CAMP/0700	TLC CAMP/1900
SOF2 O-70178	11/07	ELMER OROSCO	1	TLC CAMP/0700	TLC CAMP/1900
SOFR(T) O-70427	11/11	THOMAS STOKESBERRY	1	TLC CAMP/0700	TLC CAMP/1900
READ O-70392	11/08	THOMAS EVANS	1	TLC CAMP/0700	TLC CAMP/1900
REAF (T) O-70389	11/04	TIMOTHY SHANAHON	1	TLC CAMP/0700	TLC CAMP/1900
<i>LP S/T 1654C</i>	<i>11/17</i>	<i>Hoffman</i>	<i>27</i>		
<i>EMTF KEVIN RAIMER</i>	<i>11/7</i>	<i>0.70253</i>	<i>1</i>		

6. Control Operations/Work Assignments:

Conduct suppression repair efforts between DP 98 and DP 85 utilizing the Fire Suppression Repair Guidelines in the IAP. Patrol and mop-up to the extent necessary to keep the fire in its current perimeter to prevent further fire spread.

7. Special Instructions:

Needle cast and seasonal leaf fall are causing previously mopped-up areas of need attention again. Patrol areas that may have been considered secured. Routinely patrol areas where structures are present. Back haul unused items to roadways or DP's. Get GPS coordinates or DP numbers for item location and back-haul needs.

8.

Division/Group Communications Summary

Function	Channel	RX Frequency N/W	RX Tone/NAC	TX Frequency N/W	TX Tone/NAC	Mode
COMMAND	4-NIFC C43	170.6125N	T5-146.2	167.1875N	T5-146.2	A
COMMAND	5-NIFC C54	172.9875N	T5-146.2	165.1500N	T5-146.2	A
TACTICAL	12-NIFC T6	166.7750N	T5-146.2	166.7750N	T5-146.2	A
AIR TO GROUND	14-A/G TAC	170.5625N		170.5625N		A
AIR GUARD	16-AIRGUARD	168.6250N		168.6250N	T1-110.9	A

9. Prepared By (Resource Unit Leader): ANSLEY SINGER *[Signature]*

Approved By (Planning Section Chief): DAVE LATTIMORE

Date: 11/03/2020 **Time:** 2200

Division/Group Assignment List (ICS 204 WF)
Controlled Unclassified Information//Basic

1. Incident/Event		Branch:		Division/Group:	
NORTH ZONE				IRISH GROUP	
2. Operational Period		Date/Time From:		Date/Time To:	
11/04/2020 0700 WED		11/04/2020 1900 WED			

3. Operations Personnel		Branch Director	
OPERATIONS CHIEF	SHAUN CRAIG DAN GUSE (T)		
DIVISION/GROUP SUPERVISOR	MIKE ANDERSON BRENT KISSICK (T); ROGER	AOBD	BRIAN SEXTON

Strike Team / Task Force / Resource Designator	LWD	Leader	Number Persons	Drop Off PT./Time	Pick Up PT./Time
HC2I FIRESTORM 4 (15B) C-30161	11/14	BEN PAVAN	19	HAYFORK ICP/0700	HAYFORK ICP/1900
ENG3 SHF 63 E-70184	11/08	KEITH SMYTH	5	HAYFORK ICP/0700	HAYFORK ICP/1900
ENG3 SHF 321 E-70183	11/08	ALEX PHOUANSAVANH	5	HAYFORK ICP/0700	HAYFORK ICP/1900
ENG6 NW PATRICK E-96 E-30611	11/12	NAIL RAFIKOV	3	HAYFORK ICP/0700	HAYFORK ICP/1900
ENG6 ALPINE FIRE SUPPORT E-31077	11/06	MIKE HAMBRICK	3	HAYFORK ICP/0700	HAYFORK ICP/1900
ENG6 OR-GRT 112 E-31095	11/08	DUSTIN HAWKS	3	HAYFORK ICP/0700	HAYFORK ICP/1900
ENG6 MOUNT ADAMS E-31097	11/16	ERIC RANDOLPH	3	HAYFORK ICP/0700	HAYFORK ICP/1900
WTS3 COTTONWOOD E-31069	11/12	JOHN IVEY	1	HAYFORK ICP/0700	HAYFORK ICP/1900
WTS3 ALLIED WATER 3 E-31080	11/14	JEFF BLAIR	1	HAYFORK ICP/0700	HAYFORK ICP/1900
DO2Z DOZER T2 - 9KJ00650 E-31082	11/15	WILLIAM DUNLAP	2	HAYFORK ICP/0700	HAYFORK ICP/1900
EXCA LETER BUCK E-31084	11/15	STEVEN LASSEN	2	HAYFORK ICP/0700	HAYFORK ICP/1900
CHIP2 DIAMOND FIRE E-31087	11/16	JOSIAH KELLY	2	HAYFORK ICP/0700	HAYFORK ICP/1900
FMOD REDWOOD EMPIRE O-31335	11/16	JESSE GONZALES	2	HAYFORK ICP/0700	HAYFORK ICP/1900
TFLD O-31326	11/05	DAN PEARSALL	1	HAYFORK ICP/0700	HAYFORK ICP/1900
TFLD(T) O-31308	11/16	LAFE SACKETT	1	HAYFORK ICP/0700	HAYFORK ICP/1900
EMPF O-31262	11/15	PENELOPE MCDONAGH	1	HAYFORK ICP/0700	HAYFORK ICP/1900
EMTF O-31290	11/13	NICHOLAS MONEY	1	HAYFORK ICP/0700	HAYFORK ICP/1900
EMTF O-31273	11/14	HEATHER HERDT	1	HAYFORK ICP/0700	HAYFORK ICP/1900
EMPF O-31267	11/17	ROYCE COPEMAN	1	HAYFORK ICP/0700	HAYFORK ICP/1900

4. Division/Group Communication Summary

Function	Channel	RX Frequency N/W	RX Tone/NAC	TX Frequency N/W	TX Tone/NAC	Mode
COMMAND	3-NIFC C12	173.0375N	T5-146.2	167.3250N	T5-146.2	A
COMMAND	5-NIFC C54	172.9875N	T5-146.2	165.1500N	T5-146.2	A
TACTICAL	8-NIFC T1	168.0500N	T5-146.2	168.0500N	T5-146.2	A
AIR TO GROUND	14-A/G TAC	170.5625N		170.5625N		A
AIR GUARD	16-AIRGUARD	168.6250N		168.6250N	T1-110.9	A

9. Prepared By (Resource Unit Leader)	Approved By (Planning Section Chief)	Date	Time
ANSLEY SINGER <i>[Signature]</i>	DAVE LATTIMORE <i>[Signature]</i>	11/03/2020	2200

Division/Group Assignment List (ICS 204 WF)
Controlled Unclassified Information//Basic

1. Incident/Event:
NORTH ZONE

2. Operational Period:

Date/Time From: 11/04/2020 0700 WED Date/Time To: 11/04/2020 1900 WED

Branch: **Division/Group:**
IRISH GROUP

3. Operations Resources:

OPERATIONS CHIEF: SHAUN CRAIG
DAN GUSE (T)

BRANCH DIRECTOR:

DIVISION/GROUP SUPERVISOR: MIKE ANDERSON
BRENT KISSICK (T); ROGER

AOBD: BRIAN SEXTON

Strike Team / Task Force / Resource Designator	LWD	Leader	Number Persons	Drop Off PT./Time	Pick Up PT./Time
EMPF O-1870	11/17	NATHANIEL DIAZ	1	HAYFORK ICP/0700	HAYFORK ICP/1900
SOF2 O-31144	11/09	STEVEN R DAVIS	1	HAYFORK ICP/0700	HAYFORK ICP/1900
AMBU PRN 106 E-30711		ROLAND BLACKISTON	2	DP 161 /0700	DP 161 /1900
ARCH O-70380	11/23	BRET GUISTO	1	HAYFORK ICP/0700	HAYFORK ICP/1900
ARCH O-31229	11/15	JOSHUA SMITH	1	HAYFORK ICP/0700	HAYFORK ICP/1900
REAF O-70399	11/08	CLIFF PIPER	1	HAYFORK ICP/0700	HAYFORK ICP/1900
READ (T) O-31254	11/07 11/11	DANIELLE GREGORY	1	HAYFORK ICP/0700	HAYFORK ICP/1900
REAF O-70397	11/09 11/12	JASON R KLOTZ	1	HAYFORK ICP/0700	HAYFORK ICP/1900

6. Control Operations/Work Assignments:
Continue to secure fireline into the South Fork of the Trinity River to prevent further spread to the north. Patrol and monitor Irish Mountain for any hotspots near the line. Mop-up any threats to the line.

7. Special Instructions:
Needle cast and seasonal leaf fall are causing previously mopped-up areas of need attention again. Patrol areas that may have been considered secured. Routinely patrol areas where structures are present. Back-haul any unused accountable property.

+ O-31331 HERB MATT JAMES 11/17

+ O-31328 TFLD PHILLIP GRATTAM 11/17

Division/Group Communications Summary

Function	Channel	RX Frequency N/W	RX Tone/NAC	TX Frequency N/W	TX Tone/NAC	Mode
COMMAND	3-NIFC C12	173.0375N	T5-146.2	167.3250N	T5-146.2	A
COMMAND	5-NIFC C54	172.9875N	T5-146.2	165.1500N	T5-146.2	A
TACTICAL	8-NIFC T1	168.0500N	T5-146.2	168.0500N	T5-146.2	A
AIR TO GROUND	14-A/G TAC	170.5625N		170.5625N		A
AIR GUARD	16-AIRGUARD	168.6250N		168.6250N	T1-110.9	A

9. Prepared By (Resource Unit Leader): ANSLEY SINGER *[Signature]*

Approved By (Planning Section Chief): DAVE LATTIMORE *[Signature]*

Date: 11/03/2020 **Time:** 2200

Division/Group Assignment List (ICS 204 WF)
 Controlled Unclassified Information//Basic

1. Incident Name:		Branch:	Division/Group:
NORTH ZONE			
2. Operational Period:		BEEGUM GROUP	
Date/Time From: 11/04/2020 0700 WED	Date/Time To: 11/04/2020 1900 WED		

4. Operations Personnel			
OPERATIONS CHIEF	SHAUN CRAIG DAN GUSE (T)	BRANCH DIRECTOR	
DIVISION/GROUP SUPERVISOR	EZRA STILES MATT PUCKETT (T)	AOBD	BRIAN SEXTON

Strike Team / Task Force / Resource Designator	LWD	Leader	Number Persons	Drop Off PT./Time	Pick Up PT./Time
HC2I GFP 15D C-30163	11/14	JASON CAMPBELL	20	HAYFORK ICP/0700	HAYFORK ICP/1900
ENG3 SOUTH METRO 2263 E-30215 (ALS)	11/11	ROB PAGE	4	HAYFORK ICP/0700	HAYFORK ICP/1900
ENG3 SHF 12 E-70181	11/08	ELLIOTT GROO	5	HAYFORK ICP/0700	HAYFORK ICP/1900
ENG3 SHF 343 E-70180	11/08	CHRIS GRAHAM	5	HAYFORK ICP/0700	HAYFORK ICP/1900
ENG3 SHF 371 E-70182	11/08	KEVIN MOGLIA	5	HAYFORK ICP/0700	HAYFORK ICP/1900
ENG4 ALLIED WATER 10 E-30147	11/07	JOHN KNIGHT	3	HAYFORK ICP/0700	HAYFORK ICP/1900
ENG4 EYE OF THE EAGLE 2 E-31078	11/06	PARKER PIERRE	3	HAYFORK ICP/0700	HAYFORK ICP/1900
ENG6 SAGLE FD 1251 E-31096	11/07	ZACHARY POHL	2	HAYFORK ICP/0700	HAYFORK ICP/1900
WTT2 STF 242 E-70185	11/08	MARK SABOL	2	HAYFORK ICP/0700	HAYFORK ICP/1900
DO22 SHF 29 E-30278	11/04 11/08	CODY CAMARA	2	HAYFORK ICP/0700	HAYFORK ICP/1900
FMOD CHARLIE FALLERS O-31336	11/16	TACOMA MANUEL	2	HAYFORK ICP/0700	HAYFORK ICP/1900
TFLD O-31299	11/14	KRIS MCDONALD	1	HAYFORK ICP/0700	HAYFORK ICP/1900
EMTF O-1819	11/14	BRETT JONES	1	HAYFORK ICP/0700	HAYFORK ICP/1900
EMTF O-31271	11/14	BRAD SCHEMPER	1	HAYFORK ICP/0700	HAYFORK ICP/1900
EMPF O-31264	11/14	STANLEY BANGS	1	HAYFORK ICP/0700	HAYFORK ICP/1900
EMTF O-31272	11/14	DUSTIN BARTEE	1	HAYFORK ICP/0700	HAYFORK ICP/1900
AMBU BULLHEAD CITY 109 E-31021	11/17	JEFF JACKSON KEN READ	2	STAGED AT DP 123/0700	STAGED AT DP 123/1900
SOFR O-31297	11/14	BRYAN CRAWLEY	1	HAYFORK ICP/0700	HAYFORK ICP/1900
FFT1 O-70396	FALL w/new O#	ERIK CORDTZ new = 31369	1	HAYFORK ICP/0700	HAYFORK ICP/1900

Function	Channel	RX Frequency N/W	RX Tone/NAC	TX Frequency N/W	TX Tone/NAC	Mode
COMMAND	3-NIFC C12	173.0375N	T5-146.2	167.3250N	T5-146.2	A
COMMAND	7-NIFC C92	169.9625N	T5-146.2	165.5000N	T5-146.2	A
TACTICAL	10-NIFC T3	168.6000N	T5-146.2	168.6000N	T5-146.2	A
AIR TO GROUND	14-A/G TAC	170.5625N		170.5625N		A
AIR GUARD	16-AIRGUARD	168.6250N		168.6250N	T1-110.9	A

9. Prepared By (Resource Unit Leader)	Approved By (Planning Section Chief)	Date	Time
ANSLEY SINGER <i>[Signature]</i>	DAVE LATTIMORE <i>[Signature]</i>	11/03/2020	2200

Division/Group Assignment List (ICS 204 WF)
Controlled Unclassified Information//Basic

1. Incident Name: NORTH ZONE		Branch:	Division/Group: BEEGUM GROUP
2. Operational Period: NORTH ZONE DAY			
Date/Time From: 11/04/2020 0700 WED	Date/Time To: 11/04/2020 1900 WED		

4. OPERATIONS CHIEF: SHAUN CRAIG DAN GUSE (T)	BRANCH DIRECTOR:
DIVISION/GROUP SUPERVISOR: EZRA STILES MATT PUCKETT (T)	AOBD: BRIAN SEXTON

Strike Team / Task Force / Resource Designator	LWD	Leader	Number Persons	Drop Off PT./Time	Pick Up PT./Time
ARCH O-31307	11/14	LAIRD NAYLOR II	1	HAYFORK ICP/0700	HAYFORK ICP/1900
REAF O-31306	11/14	BRENNA MONTAGNE	1	HAYFORK ICP/0700	HAYFORK ICP/1900
<i>E-31082 DOZ 2 Dunlap Farms 11/15 William Dunlap 2</i>					

6. Control Operations/Work Assignments:
Continue to patrol and monitor North Zone from DP-151 to DP-137. Take appropriate suppression action(s) near DP-137 (Beegum Thumb). Take appropriate suppression actions from DP-137 to DP-123. Monitor fire activity in the old Buck Fire near H-130. Continue suppression repair between DP 143 - DP 157, and Turkey Mullin Gulch. Continue repair of dozer line around DP 130 - DP 136.

7. Special Instructions:
Needle cast and seasonal leaf fall are causing previously mopped-up areas of need attention again. Patrol areas that may have been considered secured. Routinely patrol areas where structures are present.

Function	Channel	RX Frequency N/W	RX Tone/NAC	TX Frequency N/W	TX Tone/NAC	Mode
COMMAND	3-NIFC C12	173.0375N	T5-146.2	167.3250N	T5-146.2	A
COMPACT	7-NIFC C92	169.9625N	T5-146.2	165.5000N	T5-146.2	A
TACTICAL	10-NIFC T3	168.6000N	T5-146.2	168.6000N	T5-146.2	A
AIR TO GROUND	14-A/G TAC	170.5625N		170.5625N		A
AIR GUARD	16-AIRGUARD	168.6250N		168.6250N	T1-110.9	A

9. Prepared By (Resource Unit Leader): ANSLEY SINGER <i>Ansley Singer</i>	Approved By (Planning Section Chief): DAVE LATTIMORE <i>D Lattimore</i>	Date: 11/03/2020	Time: 2200
---	---	----------------------------	----------------------

AIR OPERATIONS SUMMARY

BRIAN
SEXTON
11/03/2020

Prepared by: Brian Sexton

Prepared Date: 11/03/2020

Prepared Time: 1400

1. INCIDENT NAME: August Complex North	2. OPS PERIOD DATE: 11/04/2020	START TIME: 0700	END TIME: 1900	Sunrise: 0646 Weaverville	Sunset Time: 1704 Weaverville
3. REMARKS: <u>SEE AND AVOID</u>					
<p>*NOTIFY ATGS/OPS/AIR OPS IMMEDIATELY OF ANY DRONE/UAS'S SEEN IN FIRE AREA* Track all drop locations/number of drops/gallons dropped in wilderness. All GPS data to be collected in DEGREES, MINUTES, DECIMAL MINUTES format. Avoid Aerial Application of retardant/foam/agent within 300' of waterways, report misapplication.</p> <p>CAUTION: POWERLINES, Multi Agency Airspace, PG&E Powerline Aircraft DIP SITES: No dipping out of Black Butte Creek</p> <p><u>Trinity Helibase</u> Weaverville Airport 40° 47.42 x -122° 48.26 3255' 40° 44.8 x -122° 55.3 2350' Meadows Emergency Helispot 40° 26.3 x -123° 41.3 2507'</p> <p>Please Send Aircraft Cost to: 2020.augustcomplex.finance@firenet.gov curtis_warner@firenet.gov</p> <p>Initial Attack Helicopters: TBD Dispatch: SHF 530-226-2499 MNF 530-934-1159</p>					
4. Medevac:					
<p>CalFire N493DF UH-1 Helist 0800-1900 Kneeland, CA. Order: North Coast Disp.</p> <p>US Coast Guard HH-65 All Weather/NVG/Holist/24/7 Humboldt Bay Command Center Order 707-839-6113</p> <p>Short-Haul 8HX: 0800-1700 Contact SHF Dispatch 530-226-2499</p> <p>Incident A/C: N407MC BHT 407 Litter Kit/ 0800-1900 Weaverville Helibase</p>					
5. TFR Notam:					
<p>August North 0/2259 Frequency: 124.375 A-30001</p> <p>Adjoining TFRs: August South 0/9621 Frequency: 132.575</p> <p>Red Salmon 0/1777 Frequency: 121.175</p>					

PERSONNEL	NAME	PHONE #	FREQUENCIES	AM	FM	8. FIXED-WING
AOBD	Brian Sexton	805-350-9717	Air Tactics FW	124.375	166.950	As needed ordered by the ATGS
ASGS	Curt Warner	805-478-1231	Air/Air TFR	132.375	(A-30001)	AIR ATTACK: As assigned from RDD
Weaverville HEBM	Tyler Detrick	530-925-9668	A/G Command A/G Tactical	North North	171.8375 170.5625	LEAD PLANES: As needed ordered by the ATGS TANKERS: As needed ordered by the ATGS
Weaverville HEBM T	Chris Bavetta	530-339-6687	DECK	Weaver	168.350	
			CALCORD		156.0750	
			CA Air Ambulance		Tone Rx/Tx 156.7	
			South Zone TFR		132.575	
			South Zone Air Tactics		166.1625	
			South Zone Rotor	133.275		
			South Zone A/G Command		168.3375	
			South Zone A/G Tactical		167.5500	Weaverville Helibase Trailer E-779

9. HELICOPTERS													
FAA N#	TY	MAKE/ MODEL	BASE	START	READY	REMARKS	FAA N#	TY	MAKE/ MODEL	BASE	START	READY	REMARKS
804PJ	1	UH-60 (A-265)	Weaverville	0700	0800	Bucket/IA							
205BT (H-506)	2	Bell 205 A++ (A-30130)	Trinity	0700	0800	Bucket/LL/Crew/ IA							
407MC	3	BHT-407 (A-280)	Weaverville	0700	0800	Bucket/LL/Recon/ PSD/Litter Kit							

INCIDENT RADIO COMMUNICATIONS PLAN (ICS 205)

Controlled Unclassified Information//Basic

1. Incident Name: **NORTH ZONE** 2. Date/Time Prepared: **11/03/2020 1149** 3. Operational Period: **NORTH ZONE DAY**

NORTH ZONE Date: **11/03/2020** Date/Time From: **11/04/2020 0700** Date/Time To: **11/04/2020 1900**
 Time: **1149** WED WED

4. Basic Radio Channel Use:

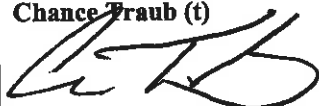


Zone Group	Ch #	Function	Channel Name/Trunked Radio System Talkgroup	Assignment	RX Freq	RX Tone/NAC	TX Freq	TX Tone/NAC	Mode (A, D, or M)	Remarks
NORTH	1	COMMAND	NIFC C2	ALL DIVS	170.4500N	T5-146.2	168.1000N	T5-146.2	A	BUCK MTN
NORTH	2	COMMAND	NIFC C8	ALL DIVS	168.5375N	T5-146.2	164.7125N	T5-146.2	A	HAYFORK BALLY
NORTH	3	COMMAND	NIFC C12	ALL DIVS	173.0375N	T5-146.2	167.3250N	T5-146.2	A	HORSE RIDGE
NORTH	4	COMMAND	NIFC C43	ALL DIVS	170.6125N	T5-146.2	167.1875N	T5-146.2	A	RED LASSIC
NORTH	5	COMMAND	NIFC C54	ALL DIVS	172.9875N	T5-146.2	165.1500N	T5-146.2	A	PICKETT PK
NORTH	6	COMMAND	NIFC C80	ALL DIVS	173.6500N	T5-146.2	171.0375N	T5-146.2	A	KETTENPOM PK
NORTH	7	COMMAND	NIFC C92	ALL DIVS	168.8625N	T5-146.2	165.5000N	T5-146.2	A	KNOB PK
NORTH	8	TACTICAL	NIFC T1	IRISH GRP	168.0500N	T5-146.2	168.0500N	T5-146.2	A	MUST USE TONE 5
NORTH	9	TACTICAL	NIFC T2	IA	168.2000N		168.2000N		A	IA USE ONLY
NORTH	10	TACTICAL	NIFC T3	BEEGUM GRP	168.6000N	T5-146.2	168.6000N	T5-146.2	A	MUST USE TONE 5
NORTH	11	TACTICAL	NIFC T5	KETTENPOM GRP	166.7250N	T5-146.2	166.7250N	T5-146.2	A	MUST USE TONE 5
NORTH	12	TACTICAL	NIFC T6	RUTH GRP	166.7750N	T5-146.2	166.7750N	T5-146.2	A	MUST USE TONE 5
NORTH	13	AIR TO GROUND	A/G CMD	ALL DIVS	171.8375N		171.8375N		A	
NORTH	14	AIR TO GROUND	A/G TAG	ALL DIVS	170.5625N		170.5625N		A	
NORTH	15	TACTICAL	CALCORD	ALL DIVS	156.0750N	T6-156.7	156.0750N	T6-156.7	A	MED CORD.
NORTH	16	AIR GUARD	AIRGUARD	ALL DIVS	168.6250N		168.6250N	T1-110.9	A	EMERG CONTACT W/AIR

5. Special Instructions:

6. Prepared By: _____ (Communications Unit Leader) Name: **JOE MEHCIZ 661-332-7608, COMM UNIT 996-340-4633**

Signature: *Joe Mehciz* Date/Time: **11/03/2020 1149**

ICS 205 IAP Page _____ Date/Time: **11/03/2020 1149**

BR/DIV	HAZARDOUS ACTIONS/CONDITIONS	MITIGATIONS/WARNINGS/REMEDIES
ALL	Hazard Trees	<ul style="list-style-type: none"> Follow "Hazard Tree Safety" guidelines, IRPG pages 22-23. Post lookouts, or use a spotter in mop-up areas with personnel. Don't park vehicles or take breaks in high concentrations of hazard trees. Establish trigger points for disengagement during high wind events. Remember that the hazard zone extends a minimum of 2 1/2 tree heights
All	Driving and Traffic	<ul style="list-style-type: none"> Practice "Defensive Driving" techniques traveling on all roads and city streets. Use spotters and honk horn when backing. Follow Driving LCES (Lights, Chock blocks, Emergency brake, & Seat belts). Always use headlights and obey posted speed limits. Use chock blocks, turn wheels into hill. Avoid distractions (eating, & cell phones etc.) and use the 3 second rule
ALL	Extended Medical Extraction Times	<ul style="list-style-type: none"> Identify possible helispots and communicate Lat/Longs to DIVS. Be familiar with the medical plan and communicate 8 line promptly
ALL	Heavy Equipment Operations	<ul style="list-style-type: none"> Ensure communications are established with operators. Use hand signals if other communications are unavailable. Maintain a 50'-100' exclusion area around equipment and increase it to 2 1/2 times tree height when in timber. Use a spotter when backing. Avoid working below heavy equipment
ALL	Air Operations	<ul style="list-style-type: none"> Ensure positive communication with all air resources. Don't plan on air resources for medical transport or resupply. Follow "Aviation Watch-Out Situations" IRPG Pg. 46. Refer to "Directing Bucket or Retardant Drops" IRPG Pg. 58.
ALL	Poor Communications	<ul style="list-style-type: none"> Maintain communication with aviation resources, and suppression organization. Ensure all know frequency and protocol for contacting resources. Utilize the ICS 205. Utilize human repeaters when working in dead spots.
ALL	COVID-19 Environment	<ul style="list-style-type: none"> Utilize social distancing (6 feet). Wear a facemask if you can't social distance. Maintain the "module of one" concept. Disinfect vehicle interiors, and commonly touched surfaces frequently. Do not share devices (i.e. cellphones, laptops, radios etc.). Utilize technology to communicate while maintaining social distance. Wash your hands frequently.
ALL	Cold weather	<ul style="list-style-type: none"> Follow "Hazard Tree Safety" guidelines, IRPG pages 22-23. Follow "Procedural Felling Operations" IRPG Pg. 85. Look up, Look down, Look around for hazard tree indicators. Only fell and buck trees within your expertise, and training. Do not fall trees during high wind events. Ensure proper use of all required PPE.
Lake Ruth	Spike Camp	<ul style="list-style-type: none"> Keep a clean camp. Ensure communications are in place. Review and observe "Line Spike" considerations (IRPG pgs. 95-96).
All	Foot Travel	<ul style="list-style-type: none"> Brief crewmembers on the prevention of trips, slips and falls. Identify safe routes. Maintain a safe walking distance between people (10 ft.). Always carry tools on the downhill side.
Incident Name: August North Zone		Operational Period: Day November 04, 2020
OSC2: Clint Gould Chance Traub (t) 	SOF2: Greg Marfil Ron Plummer (T) Nick Bianchini(T) Congen Carothers (T) 	Date and Time Prepared: Nov 03, 2020 1600 Hours 

HEALTH AND SAFETY MESSAGE

SAFETY starts with *YOU*

We are ALL accountable for SAFE behaviors

November 4, 2020

INCIDENT: August Complex North


DAY: Wednesday

Shift: Day

Major Hazard and Risk:

- **Covid-19:** Utilize social distancing, wear a face mask and maintain the “module of one” concept and wash your hands frequently.
- **Hazard Trees:** Assess ALL Trees in work areas and consider all fire weakened trees especially susceptible to fall.
- **Heavy Equipment:** Use a spotter and avoid working below heavy equipment.
- **Extended Extraction Times:** Be familiar with the medical plan, and develop a daily plan how you would get an injured firefighter out timely. Factor in how smoke inversions and weather will reduce the likelihood of utilizing helicopters for a medevac.

There is a change in the weather coming. Be prepared.



4. UNFAMILIAR WITH WEATHER AND LOCAL FACTORS INFLUENCING FIRE BEHAVIOR

DOES YOUR PERCEPTION MATCH REALITY?



Look at IRPG, page 1

USE THE “RISK MANAGEMENT PROCESS” TO MAKE THEM MATCH!!

Thanks from your Safety Team!!

Greg Marfil SOF 2 Cougan Carothers SOF 2 (t)
Ron Plummer SOF2 (t)

OPERATIONAL LEADERSHIP

- **Take Charge** of your resources
- **Motivate** with a “can do it safely” attitude
- **Demonstrate Initiative...take action**
- **Communicate...give clear, concise instructions**
- **Supervise.....Provide leadership!!**

**August Complex North Zone
Check-in and Demob (v.4)**

CHECK IN / DEMOB

Check in and Demob will take place at Hayfork ICP, located at the Hayfork Fairgrounds. If you have any questions you can call us (Check-in and Demob) at 916-589-7792.

AIR TRAVEL

Reminder to anyone with airline flights to contact us at least 4 days prior to your departure date so we give Expanded Dispatch enough time to get your flights.

DEMOB LIST FOR 11/4/2020

Request #	Resource Name	Item Code	Unit ID	Method
C-30160	SRV #7	HC2I	OR-VAD	AOV
E-31053	ID-CTF 672	ENG6	ID-CTF	AOV
E-70138	MILLER TRUCKING	EXCA	CA-R05	POV
E-70167	WILBURN	EXCA	CA-MNF	
O-1666	FLEMING, KELLY	SEC1	CA-TNF	AOV
O-1764.45	STONE, RICHARD JOSEPH	COML	CA-SHF	
O-70242	RANDLES, MERTINA M	EQTR	UT-FIF	
O-70364	PIPER, LEE R	FSC3	CA-SRF	AOV
O-70367	RIVERA, JOSHUA LEE	REAF	CA-SRF	POV
O-70403	BUTLER, KRISTINA A	PSC3	CA-SRF	POV

DEMOB LIST FOR 11/5/2020

E-30034	BENLIN WILDLAND 751	WTS2	CO-R02	POV
E-30147	ALLIED WATER 10	ENG4	OR-R06	POV
O-30342	PRAX, ERNEST	HEQB	AK-FAS	AR
O-30523	WALKER, ERNEST	EMPF	CO-PLAX	REN
O-31200	BEAN, EDWARD M	RADO	FL-FLS	AR
O-70253	RAIMER, KEVIN	EMTF	CA-SMR	AOV
O-70289	MARVIN, CASEY	HEQB	NV-TMFX	REN
O-70345	FOLINO, RYAN	FDUL	CA-PNF	REN
O-70423	MODLIN, BENJAMIN	LSC3	CA-SRF	AOV
O-70433	LAMPLEY, DANIEL	EQPM	CA-SRF	AOV
O-70434	SERGIEFF, CHRIS	RCDM	CA-SRF	AOV

DEMOB LIST FOR 11/6/2020

E-735	SCAPOOSE REMS	RES	CA-KNF	
E-30711	PRN 106	AMBU	CA-MNF	POV
E-31078	EYE OF THE EAGLE 2	ENG4	OR-R06	
E-70169	SRF 333	ENG3	CA-SRF	AOV
O-31205	GENAO, ALEXANDRA LAUREN	EQTR	FL-EVP	AR
O-31222	URBAN, CHASEN	EQPM	CA-LPF	REN
O-31250	ROTHSCHADL, BRADY JAMES	RADO	SD-SDS	
O-31275	LAMENT, ELIZABETH ANN	RADO	UT-MOD	REN
O-31326	PEARSALL, DAN	TFLD	CA-SHF	AOV
O-70359	HARVEY, PETER RAYMOND	SEC1	AK-KNR	AR
O-70436	GUZMAN, MARITZA	LSC3	CA-SRF	AOV

Questions? Give us a call at 916-589-7792

Fire Suppression Repair Cheat Sheet

Overall Objective

Repair damage caused by suppression activities, and thus minimize short and long-term environmental impacts. Impacts caused by the direct effects of fire are not explicitly mitigated or corrected during this repair phase, only those impacts caused by the suppression of the fire.

Guidelines by Feature Type

Dozer and Hand Lines

- Construct water bars and/or rolling dips where access is no longer needed and erosion is a concern. Knock down berms into the fire line.
- Remove excess debris and dirt from adjacent segments of firelines that cross drainages. Construct water bars, and mulch with wood straw any adjacent segments of firelines that cross intermittent and perennial streams.
- Where firelines intersect roads, discourage OHV use with heavy debris and/or berms and slash where visible from the road.
- Construct piles of side cast slash within dozer lines, or adjacent to hand lines where the understory allows. Deck logs, if practicable.
- Obliterate hand lines where they intersect FS trails to disguise their presence.
- Primary lines intended for future use should have little to no debris or brush scattered over them, only piles.

Roads and Trails

- Clean ditches, side drains, rolling dips, and other drainage features along roads damaged by suppression activities.
- Where needed, grade surfaces and **remove berms** along roads impacted by suppression activities.
- Chip side cast slash on roads (best option), construct slash piles adjacent to the road where the understory allows (second best) or lop and scatter slash adjacent to the road (third best). Deck logs along roads, where practicable.
- Repair damaged earthen barriers for Maintenance Level 1, decommissioned, and non-system roads.

Safety Zones, Drop Points, Helispots, Sling Sites, and Staging Areas

- Knock down berms, decompact soil and restore natural drainages.
- Only pull enough slash across the area to reduce erosion and prevent further impacts to cultural resources.

Fences and Gates

- Repair any fences and gates damaged by suppression activities.

Water Sources

- Remove dams, dikes, and other impoundments.
- Restore damaged stream banks to natural contours.
- Report fuel and oil spills.

Wetlands and Meadows

- Where fire lines, trails, or roads intersect meadows, restore drainage patterns and seed with native grasses, if necessary.

Special Consideration Areas

- Consult with the lead Federal Archaeologist prior to any repair work within archaeological or historic sites.
- Certain areas are considered highly culturally sensitive, in which repairs must be coordinated closely with the lead Federal Archaeologist, the appropriate Tribal Historic Preservation Officer and Heritage Consultants.

Miscellaneous

- Remove all equipment, gear, hose, flagging and trash from firelines and dispersal sites.

Remember: if you have any doubts or questions about the ideal end state of these repairs, consult with a READ.

Effective Waterbars

When locating and building water bars, place them the right **distance** apart, at a **diagonal** to the fireline, so that they **divert**, then **discharge**, then **dissipate** the energy of the flowing water. Be sure to make them deep enough so they'll be durable, and that soil does **not block** the water bar outlet.

Recommended spacing for water bars on fire lines.

Fire line slope %	Maximum Distance Apart (feet)
1 - 5	200
6 - 20	125
21 - 40	60
41 - 60	40
>60	25

Water bars should be at least 2 pulaski (4-6 inches) widths wide and 12-24 inches high for handlines.

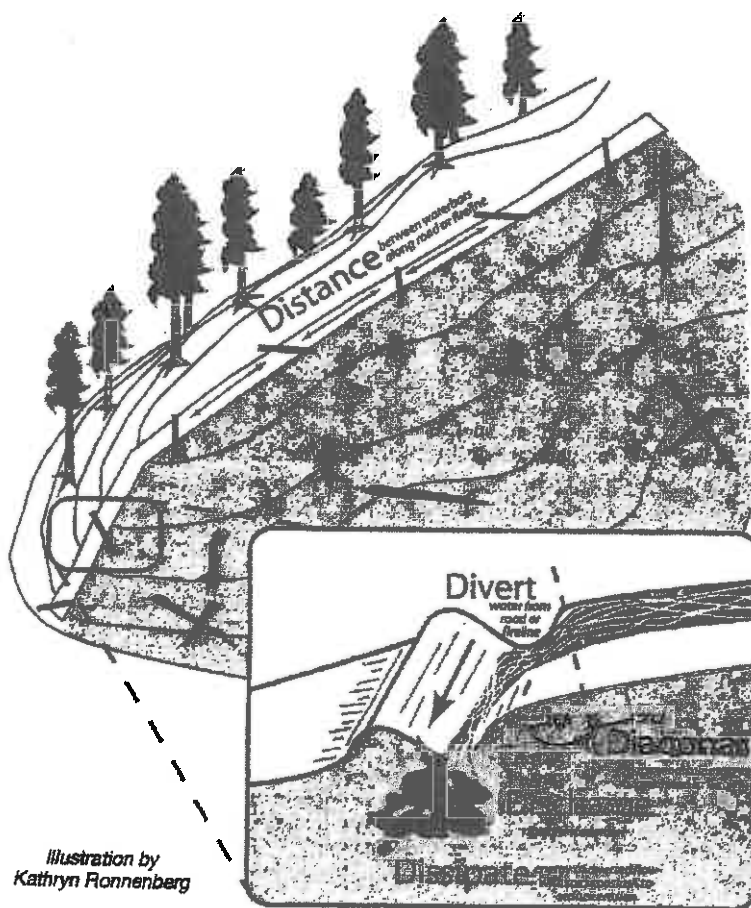


Illustration by
Kathryn Ronnenberg

August Complex Information Section

Fire Information (public and media inquiries): 530-628-0039

PHOTOS/VIDEOS:

We're looking for photos or videos of areas with reburn potential and of fire-suppression repair projects. It's okay if people are in the photos, but they need to be in full PPE. If you email us your photos, please give the location and a description of what's being depicted.

- Stop by the PIO office at ICP or TLC base camp
- Airdrop with us before/after the ops briefings.
- Email us: 2020.elkhorn@firenet.gov

SOCIAL MEDIA:

Each forest has its own Facebook and Twitter accounts where information about the fire is being posted.



facebook.com/ShastaTrinityNF
facebook.com/SixRiversNF
facebook.com/MendocinoNF



[@ShastaTrinityNF](https://twitter.com/ShastaTrinityNF)
[@SixRiversNF](https://twitter.com/SixRiversNF)
[@MendocinoNF](https://twitter.com/MendocinoNF)



InciWeb: inciweb.nwcg.gov/incident/6983

Human Resource Message

TEAMWORK

This fall, when you see Geese heading south for the winter, flying along in "V" formation, you might consider what science has discovered as to why they fly that way. As each bird flaps its wings, it creates uplift for the bird immediately following.

By flying in "V" formation the whole flock adds at least 71% greater flying range than if each bird flew on its own. When a goose falls out of formation, it suddenly feels the drag and resistance of trying to go it alone and quickly gets back into formation to take advantage of the lifting power of the bird in front.


When the Head Goose gets tired, it rotates back in the wing and another goose flies point.

Geese honk from behind to encourage those up front to keep up their speed.

Finally, and this is important, when a goose gets sick, or is wounded by gunshots and falls out of formation, two other geese fall out with that goose and follow it down to lend help and protection. They stay with the fallen goose until it is able to fly, or until it dies. Only then do they launch out on their own, or with another formation to catch up with their group.



Hayfork ICP Camp Map



1 OPS	7 Meetings	13 Supply	19 Parking	Shower Hours
2 Plans	8 IC	14 READ	20 Showers	0500 - 1200
3 Comms	9 PIO	15 Medical	21 Laundry	1400 - 2200
4 Facilities	10 LOGS	16 Refer	22 Kitchen	
5 Finance	11 Ordering	17 Briefing		
6 IT	12	18 Sleeping		




Controlled Unclassified Information//Basic

1. Incident/Project Name: NORTH ZONE	2. Operational Period: NORTH ZONE DAY	
	Date/Time From: 11/04/2020 0700 WED	Date/Time To: 11/04/2020 1900 WED

3. Ambulance Services				
Name	Complete Address	Phone & EMS Frequency	Advanced Life Support (ALS)	
			Yes	No
AMBULANCE 109	DROP POINT 123 BEEGUM GROUP	(520) 491-0131	X	
PRN AMBULANCE 106	DROP POINT 161 IRISH GROUP	(747) 239-8864	X	
STAR 6	DROP POINT 118 RUTH GROUP	(707) 273-9450		X
AMBULANCE 101	DROP POINT 106 RUTH GROUP	(775) 385-9771	X	
AMBULANCE 62	DROP POINT 95 KETTENPOM GROUP	(661) 369-2690	X	
AMBULANCE 543	DROP POINT 126 RUTH GROUP	(661) 203-8651	X	

4. Air Ambulance Services			
Name	Phone	Type of Aircraft	Capability
REACH AIR MEDICAL	(530) 623-8126	TYPE 2	24HR / NIGHT VISION / ALS
PHI 43 AIR MEDICAL	(530) 623-8126	TYPE 3	24HR / NIGHT VISION / ALS
8HX	(530) 226-2499	TYPE 3	BLS / SHORT HAUL / DAY 0800-1700
COAST GUARD	(707) 839-6113	TYPE 3	ALL WEATHER / HOIST / NVG / 24HR.

5. Hospitals							
Name Complete Address	GPS Datum - WGS 84 Coordinate Standard Degrees Decimal Minutes DD° MM.MMM' N - Lat DD° MM.MMM' W - Long	Travel Time		Phone	Helipad		Level of Care Facility
		Air	Ground		Yes	No	
UC DAVIS MEDICAL CENTER 2315 STOCKTON BLVD. SACRAMENTO, CA	Lat: 38°33.28'N	1 HRS 15 MINS	5 HRS 45 MINS	(916) 734-5669	X		1
	Long: 121°27.35'W						
	VHF: TX/RXM156.075						
MERCY MEDICAL CENTER 2175 ROSALINE AVE. REDDING, CA	Lat: 40°34.32'N	45 MIN	3 HRS 15 MIN	(530) 225-7201	X		2
	Long: 122°23.17'W						
	VHF: TX/RX 156.075						

8. Prepared By (Medical Unit Leader) DAVID MAZAIKA MEDL	9. Date/Time 11/03/2020 1149	10. Reviewed By (Safety Officer) 	11. Date/Time 11/03/2020
---	--	---	------------------------------------

Controlled Unclassified Information//Basic

1. Incident/Project Name:	2. Operational Period: NORTH ZONE DAY		
NORTH ZONE	Date/Time From: 11/04/2020 0700	WED	Date/Time To: 11/04/2020 1900
			WED

5. Hospitals


Name Complete Address	GPS Datum - WGS 84 Coordinate Standard Degrees Decimal Minutes DD° MM.MMM' N - Lat DD° MM.MMM' W - Long	Travel Time		Phone	Helipad		Level of Care Facility
		Air	Ground		Yes	No	
SAINT ELIZABETH 2550 SISTER MARY COLUMBIA DR. RED BLUFF, CA	Lat: 40°08.95'N Long: 122°13.17'W VHF: TX/RX 156.075	45 MINS	3 HRS 40 MINS	(530) 529-8300	X		3
ST. JOESPH HEALTH 2700 DOLBEER ST. EUREKA, CA	Lat: 40°47.03'N Long: 124°08.80'W VHF: TX/RX 156.075	20 MINS	1 HR 15 MINS	(707) 442-8646	X		3
TRINITY HOSPITAL 60 EASTER AVE. WEAVERVILLE, CA	Lat: 40°44.17'N Long: 122°56.22'W VHF: TX/RX 156.075	10 MIN	45 MIN	5306235541	X		4

6. Area Location Capability

Branch Division/Group		
	EMS Responders & Capability:	
	Equipment Available on Scene:	
	Medical Emergency Channel:	
	ETA for Ambulance to Scene:	
	Air:	
	Ground:	
	Approved Helispot:	
	Lat:	
	Long:	

7. Remote Camp Location(s)

Name & Location			

8. Prepared By (Medical Unit Leader)	9. Date/Time	10. Reviewed By (Safety Officer)	11. Date/Time
DAVID MAZAIKA MEDL	11/03/2020 1149		11/03/2020

Medical Incident Report

FOR A NON-EMERGENCY INCIDENT, WORK THROUGH CHAIN OF COMMAND TO REPORT AND TRANSPORT INJURED PERSONNEL AS NECESSARY.

FOR A MEDICAL EMERGENCY: IDENTIFY ON SCENE INCIDENT COMMANDER BY NAME AND POSITION AND ANNOUNCE "MEDICAL EMERGENCY" TO INITIATE RESPONSE FROM IMT COMMUNICATIONS/DISPATCH.

Use the following items to communicate situation to communications/dispatch.

- CONTACT COMMUNICATIONS / DISPATCH** (Verify correct frequency prior to starting report)
Ex: "Communications: Div. Alpha. Stand-by for Emergency Traffic."
- INCIDENT STATUS:** Provide incident summary (including number of patients) and command structure.
Ex: "Communications, I have a Red priority patient, unconscious, struck by a falling tree. Requesting air ambulance to Forest Road 1 at (Lat/Long.) This will be the Trout Meadow Medical, IC is TFLD Jones. EMT Smith is providing medical care."

Severity of Emergency / Transport Priority	<input type="checkbox"/> RED/PRIORITY 1 Life or limb threatening injury or illness. Evacuation need is IMMEDIATE Ex: Unconscious, difficulty breathing, bleeding severely, 2° - 3° burns more than 4 palm sizes, heat stroke, disoriented. <input type="checkbox"/> YELLOW/PRIORITY 2 Serious injury or illness. Evacuation may be DELAYED if necessary. Ex: Significant trauma, unable to walk, 2° - 3° burns not more than 1-3 palm sizes. <input type="checkbox"/> GREEN/PRIORITY 3 Minor injury or illness. Non-Emergency transport Ex: Sprains, strains, minor heat-related illness.
Nature of Injury or Illness & Mechanism of Injury	Brief Summary of Injury or Illness (Ex: Unconscious, Struck by Falling Tree)
Transport Request	Air Ambulance / Short Haul/Hoist Ground Ambulance / Other
Patient Location	Descriptive Location & Lat. / Long. (WGS84)
Incident Name	Geographic Name + "Medical" (Ex: Trout Meadow Medical)
On-Scene Incident Commander	Name of on-scene IC of Incident within an Incident (Ex: TFLD Jones)
Patient Care	Name of Care Provider (Ex: EMT Smith)

3. INITIAL PATIENT ASSESSMENT: Complete this section for each patient as applicable (start with the most severe patient)

Patient Assessment: See IRPG Page 106

Treatment:

4. TRANSPORT PLAN:

Evacuation Location (if different): (Descriptive Location (drop point, intersection, etc.) or Lat. /Long.) Patient's ETA to Evacuation Location:

Helispot / Extraction Site Size and Hazards:

5. ADDITIONAL RESOURCES / EQUIPMENT NEEDS:

Example: Paramedic/EMT, Crews, Immobilization Devices, AED, Oxygen, Trauma Bag, IV/Fluid(s), Splints, Rope rescue, Wheeled litter, HAZMAT, Extrication

6. COMMUNICATIONS: Identify State Air/Ground EMS Frequencies and Hospital Contacts as applicable

Function	Channel Name/Number	Receive (Rx)	Tone/NAC *	Transmit (Tx)	Tone/NAC *
COMMAND					
AIR-TO-GRND					
TACTICAL					

7. CONTINGENCY: Considerations: If primary options fail, what actions can be implemented in conjunction with primary evacuation method? Be thinking ahead.

8. ADDITIONAL INFORMATION: Updates/Changes, etc.

REMEMBER: Confirm ETA's of resources ordered. Act according to your level of training. Be Alert. Keep Calm. Think Clearly. Act Decisively.