
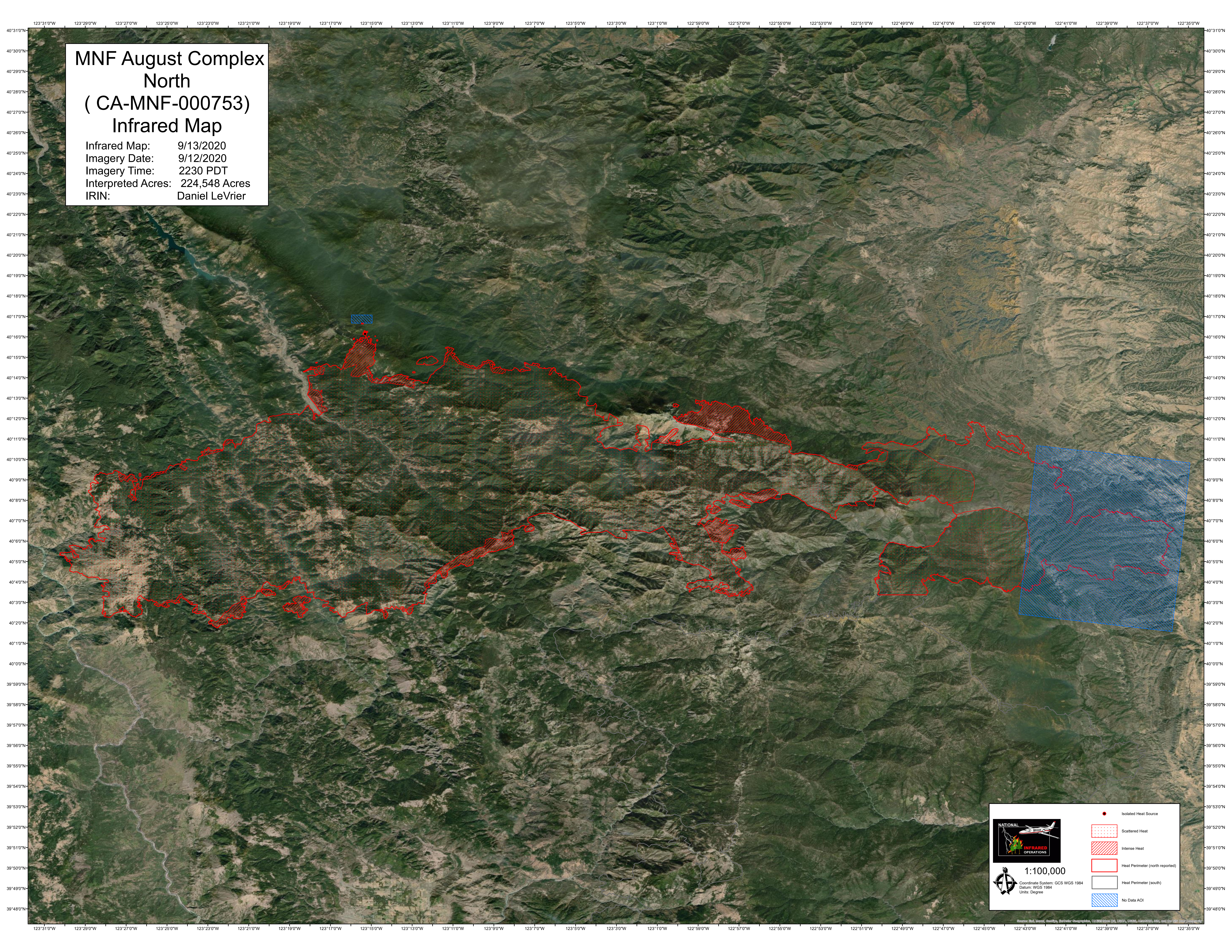



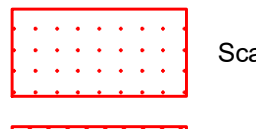



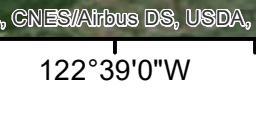
MNF August Complex North (CA-MNF-000753) Infrared Map

Infrared Map: 9/13/2020
Imagery Date: 9/12/2020
Imagery Time: 2230 PDT
Interpreted Acres: 224,548 Acres
IRIN: Daniel LeVrier



1:100,000

Coordinate System: GCS WGS 1984
Datum: WGS 1984
Units: Degree

	Isolated Heat Source
	Scattered Heat
	Intense Heat
	Heat Perimeter (north reported)
	Heat Perimeter (south)
	No Data AGI

Source: National Infrared Operations, Colorado State University, and the U.S. Forest Service