








123°33'0"W 123°29'0"W 123°25'0"W 123°21'0"W 123°17'0"W 123°13'0"W 123°9'0"W 123°5'0"W 123°1'0"W 122°57'0"W 122°53'0"W 122°49'0"W 122°45'0"W 122°41'0"W 122°37'0"W 122°33'0"W

40°34'0"N
40°33'0"N
40°32'0"N
40°31'0"N
40°30'0"N
40°29'0"N
40°28'0"N
40°27'0"N
40°26'0"N
40°25'0"N
40°24'0"N
40°23'0"N
40°22'0"N
40°21'0"N
40°20'0"N
40°19'0"N
40°18'0"N
40°17'0"N
40°16'0"N
40°15'0"N
40°14'0"N
40°13'0"N
40°12'0"N
40°11'0"N
40°10'0"N
40°9'0"N
40°8'0"N
40°7'0"N
40°6'0"N
40°5'0"N
40°4'0"N
40°3'0"N
40°2'0"N
40°1'0"N
40°0'0"N
39°59'0"N
39°58'0"N
39°57'0"N
39°56'0"N
39°55'0"N
39°54'0"N
39°53'0"N

40°34'0"N
40°33'0"N
40°32'0"N
40°31'0"N
40°30'0"N
40°29'0"N
40°28'0"N
40°27'0"N
40°26'0"N
40°25'0"N
40°24'0"N
40°23'0"N
40°22'0"N
40°21'0"N
40°20'0"N
40°19'0"N
40°18'0"N
40°17'0"N
40°16'0"N
40°15'0"N
40°14'0"N
40°13'0"N
40°12'0"N
40°11'0"N
40°10'0"N
40°9'0"N
40°8'0"N
40°7'0"N
40°6'0"N
40°5'0"N
40°4'0"N
40°3'0"N
40°2'0"N
40°1'0"N
40°0'0"N
39°59'0"N
39°58'0"N
39°57'0"N
39°56'0"N
39°55'0"N
39°54'0"N
39°53'0"N

**MNF August Complex
North
(CA-MNF-000753)
Infrared Map**
Infrared Map: 9/15/2020
Imagery Date: 9/14/2020
Imagery Time: 2200 PDT
Interpreted Acres: 249,333 Acres
IRIN: Daniel LeVrier


1:300,000
Coordinate System: GCS WGS 1984
Datum: WGS 1984
Units: Degree

-  Isolated Heat Source
-  Scattered Heat
-  Intense Heat
-  No Data AOI
-  Heat Perimeter
-  Heat Perimeter (south)

