


# POST MOUNTAIN


## August Complex Northeast Zone


### CA-MNF-000753


October 7, 2020



FOREST SERVICE  
UAS  
DEPARTMENT OF AGRICULTURE













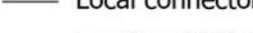

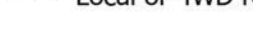








0 0.25 0.5 1 Miles

POST MOUNTAIN

	Dip Site		Structures		Highlighted Travel Routes
	Drop Point		PGE Transmission Line		Milepost
	Mobile Weather Unit		State Highways		Dozer Avoidance
	Safety Zone		Local connector		
	Water Source		Local or 4WD road		
	Value at Risk		Roads Not Accessible		
	Branch Break				



ALASKA TEAM

Datum: NAD83