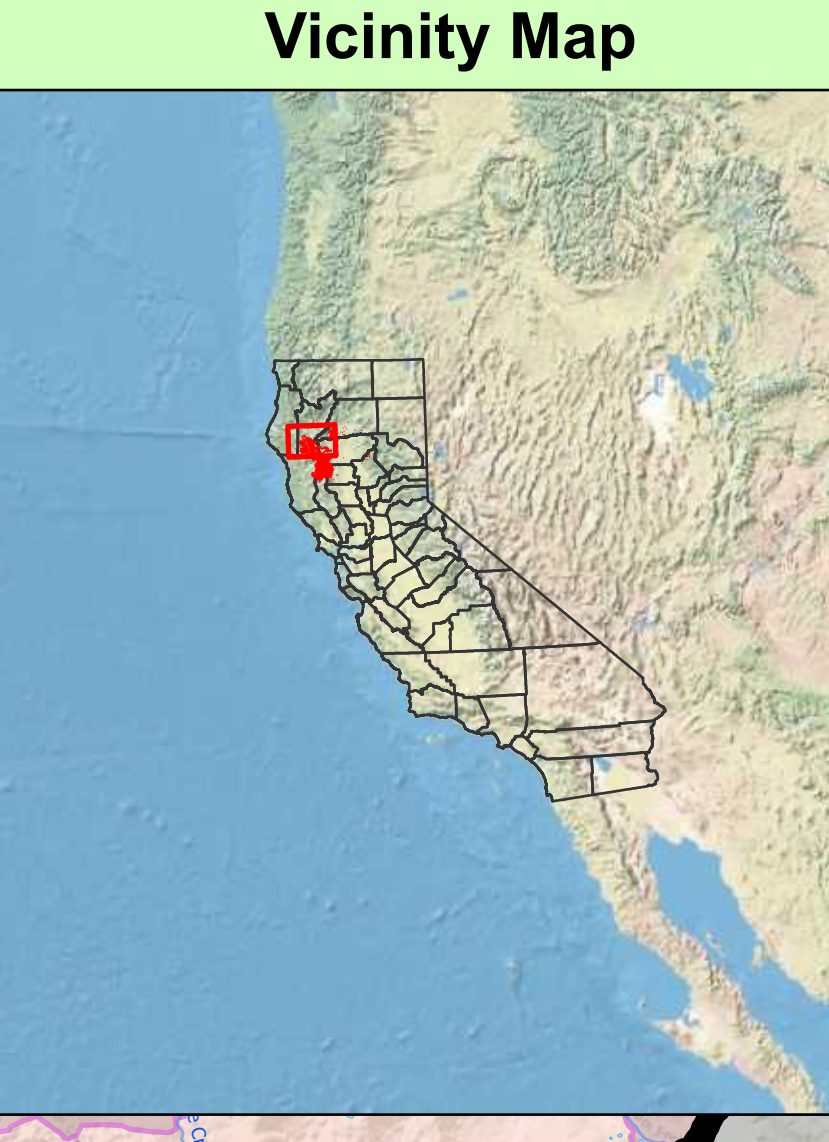



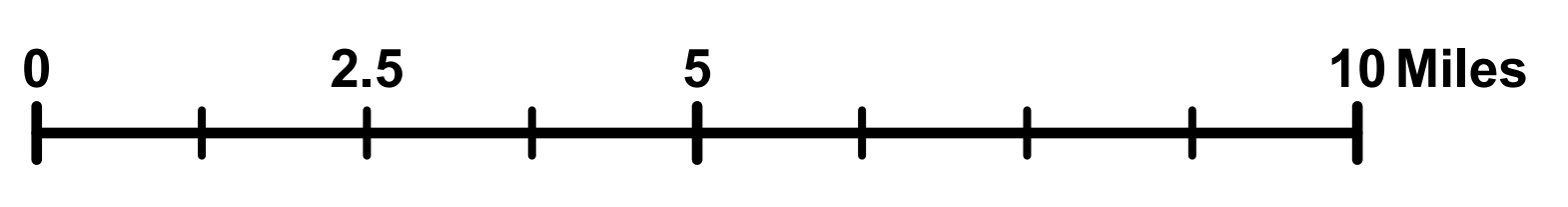
Vicinity Map



Public Information



Datum: NAD 83



**PUBLIC INFORMATION**  
**August Complex North Zone**  
**CA-MNF-000753**  
**October 16, 2020**



- Communities
- Uncontrolled Fire Edge
- Contained Line
- Wildfire Daily Fire Perimeter
- National Forest
- ◆ Road Closure
- FireHistory 2000-2018 >100ac



Public Information