
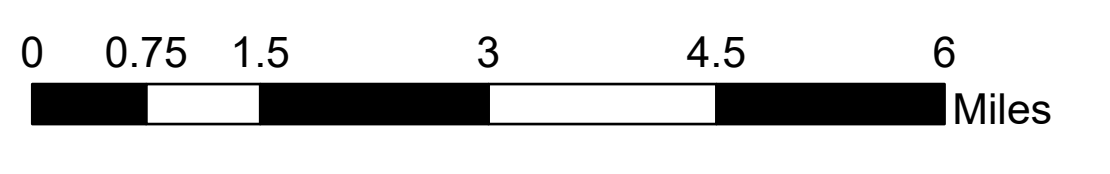


Operations

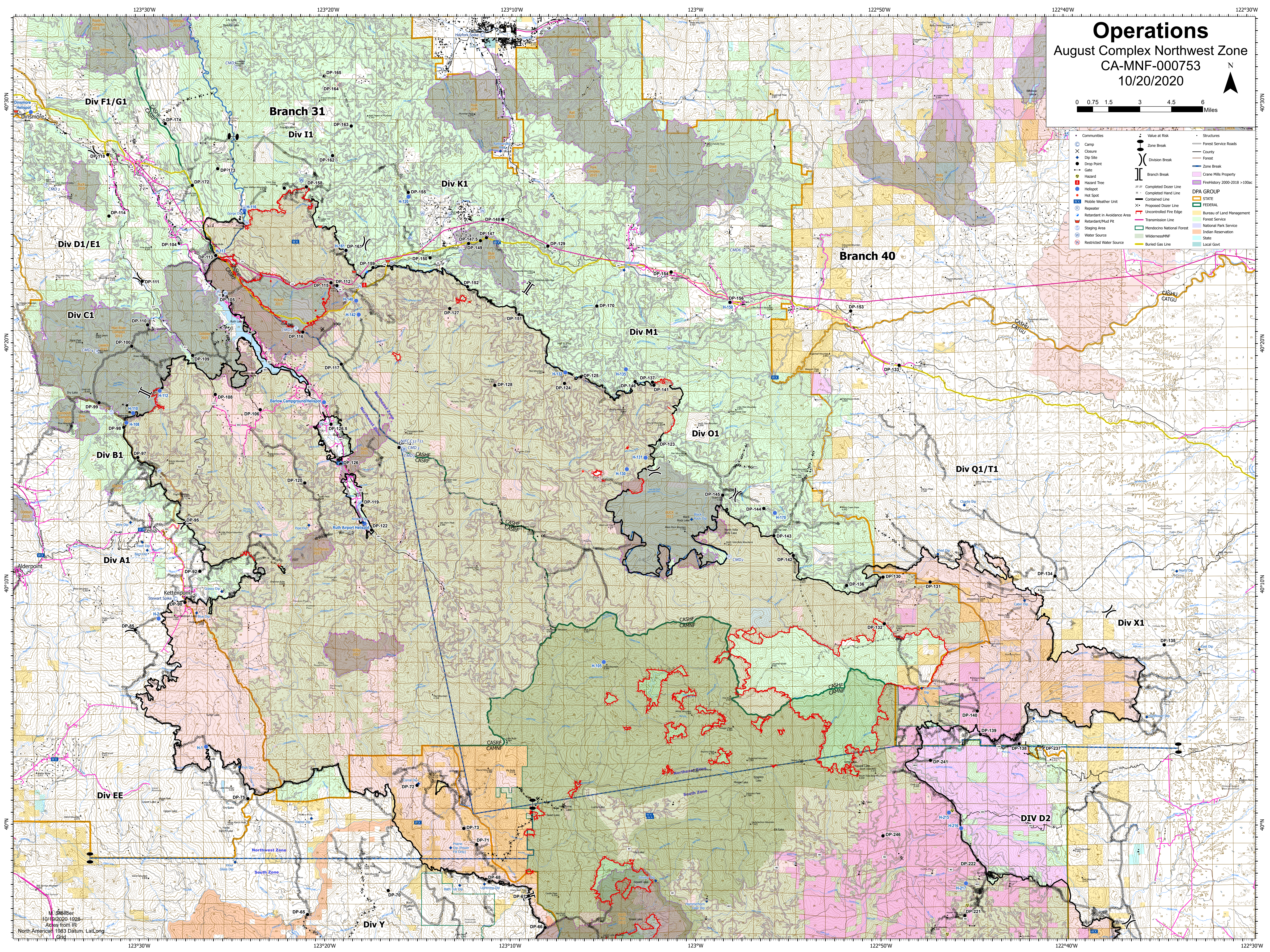
August Complex Northwest Zone

CA-MNF-000753

10/20/2020



- | | | |
|-------------------------------|--------------------------|-------------------------------|
| • Communes | • Value at Risk | • Structures |
| • Camp | • Zone Break | • Forest Service Roads |
| • Closure | • Division Break | • County |
| • Dip Site | • Branch Break | • Forest |
| • Drop Point | • Completed Dozer Line | • Zone Break |
| • Gate | • Completed Hand Line | • Crane Mills Property |
| • Hazard | • Contained Line | • FireHistory 2000-2018 >1000 |
| • Hazard Tree | • Proposed Dozer Line | • DPA GROUP |
| • Hot Spot | • Uncontrolled Fire Edge | • STATE |
| • Hot Spot | • Transmission Line | • FEDERAL |
| • Mobile Weather Unit | • Buried Gas Line | • Bureau of Land Management |
| • Repeater | | • Forest Service |
| • Retardant in Avoidance Area | | • Forest Service |
| • Retardant/Mud Pit | | • National Park Service |
| • Staging Area | | • National Park Service |
| • Water Source | | • State |
| • Restricted Water Source | | • Local Govt |



M. Stalder
10/19/2020 1928
Acres from IR
North American 1983 Datum, Lat,Long
(Gig)