
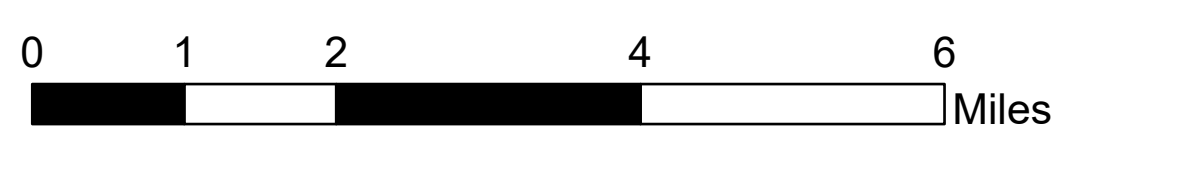
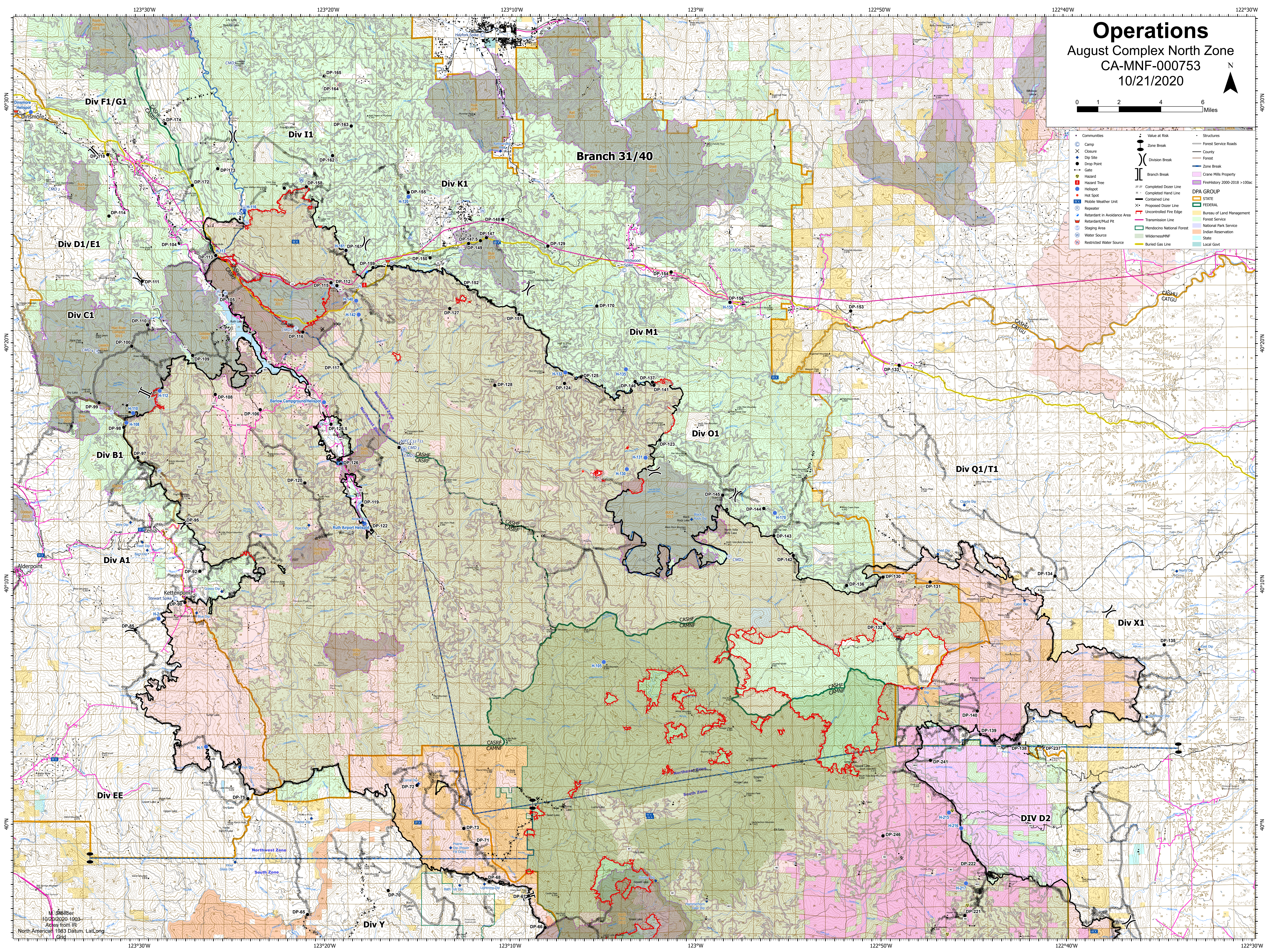


# Operations

August Complex North Zone  
CA-MNF-000753  
10/21/2020



- Commutees
- Camp
- Closure
- Dip Site
- Dump Point
- Gate
- Hazard
- Hot Spot
- Mobile Weather Unit
- Repeater
- Retardant in Avoidance Area
- Staging Area
- Water Source
- Restricted Water Source
- Value at Risk
- Zone Break
- Division Break
- Branch Break
- Completed Dozer Line
- Completed Hand Line
- Controlled Line
- Proposed Dozer Line
- Uncontrolled Fire Edge
- Transmission Line
- Mendocino National Forest
- Wilderness/MNF
- Buried Gas Line
- Structures
- Forest Service Roads
- County
- Forest
- Zone Break
- Crane Mills Property
- FireHistory 2000-2018 >1000
- DPA GROUP
- FIREHISTORY 2000-2018 >1000
- Bureau of Land Management
- Forest Service
- National Park Service
- Indian Reservation
- State
- Local Govt



W. Stalder  
10/20/2020 1903  
Acres from IR  
North American 1983 Datum, Lat,Long  
Grid