
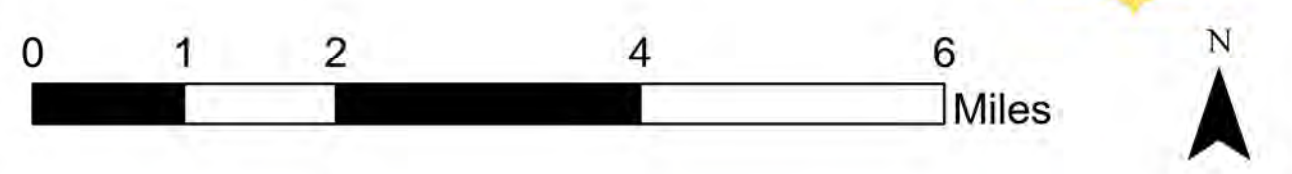


# Operations

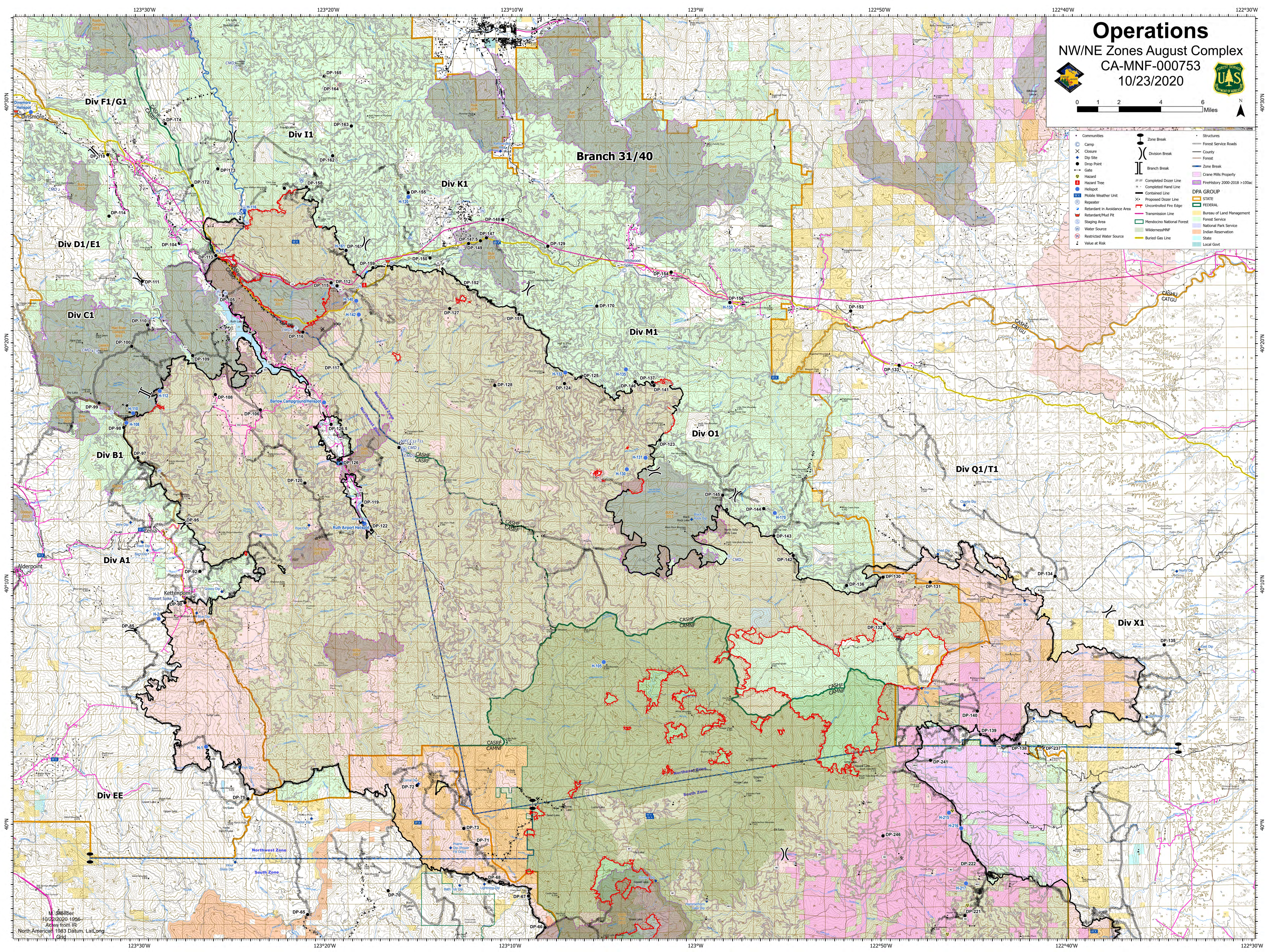
## NW/NE Zones August Complex

### CA-MNF-000753

#### 10/23/2020

- Communities
- ⊙ Camp
- ⊗ Closure
- Dip Site
- Dip Point
- Gate
- Hazard
- Hazard Tree
- Helispot
- Mobile Weather Unit
- Repeater
- Retardant in Avoidance Area
- Staging Area
- Water Source
- Restricted Water Source
- Value at Risk
- Zone Break
- ⎓ Division Break
- ⎓ Branch Break
- Completed Dozer Line
- Completed Hand Line
- Contained Line
- Proposed Dozer Line
- Uncontrolled Fire Edge
- Transmission Line
- Mendocino National Forest
- Wilderness/MNF
- Buried Gas Line
- Structures
- Forest Service Roads
- County
- Forest
- Zone Break
- Crane Mills Property
- FireHistory 2000-2018 >100ac
- DPA GROUP
- FireHistory 2000-2018 >100ac
- STATE
- FEDERAL
- Bureau of Land Management
- Forest Service
- National Park Service
- Indian Reservation
- State
- Local Govt



W. Sieber  
10/22/2020 1956  
Acres from IR  
North American 1983 Datum, Lat/Long  
Grid