













Pilot Map
AUGUST COMPLEX
CA-MNF-000753
11/12/2020

-  Aerial Hazard
-  Dip Site
-  Helispot
-  Incident Command Post
-  Mobile Weather Unit
-  Repeater
-  Camp
-  Division Break
-  Zone Break
- SymbolID**
-  Checkpoint
-  WildernessMNF
-  Roads



FOREST SERVICE
DEPARTMENT OF AGRICULTURE



SOUTH CENTRAL SIERRA
INTERAGENCY



QR Code



0 2 4 8 12 16 Miles