

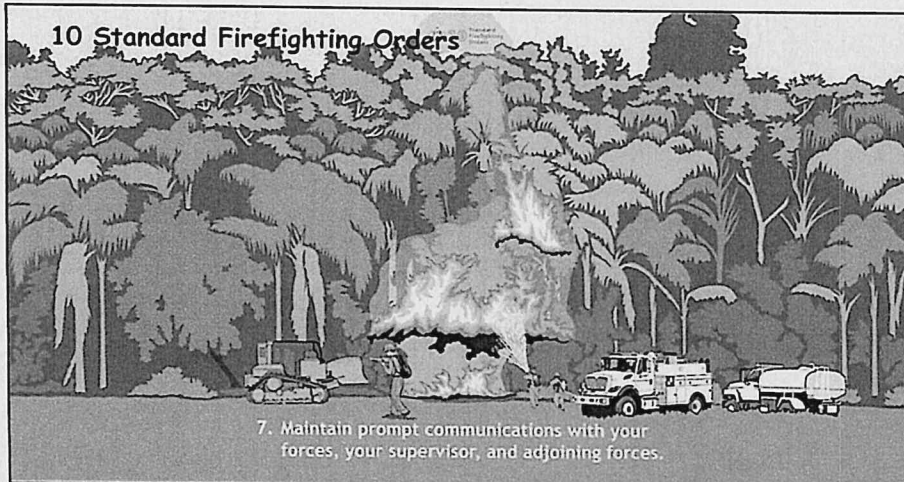
* Corrected *

INCIDENT ACTION PLAN


AUGUST COMPLEX

SOUTH ZONE

CA-MNF-000753 P5NFP4 (0508)



The Incident Command System (ICS) relies on interagency communications between firefighting resources for collaborative fire suppression. This Standard Firefighting Order shows a variety of firefighting resources working together to effectively suppress a wildland fire.



Known radio frequencies and channels enable instant communication within and between firefighting resources. This Watch Out shows a crew physically separated without any obvious method for communication among crew members or their supervisor.

MONDAY, NOVEMBER 2, 2020
DAY OPERATIONAL PERIOD 0700-1900

COVID-19 MITIGATION ACTIONS AND LEADER'S INTENT

- Assigned resources will practice social distancing (to the extent possible) and be in alignment with the "module of one" concept. When interacting outside the "module of one" face-coverings are required; this includes ICP, established businesses and fireline interactions outside of the "module of one".
- Frequent handwashing is encouraged.
- Please utilize the virtual check-in and demob procedures to reduce potential exposures.
- All personnel entering the ICP will be temperature screened by Incident Medical Staff.



FIRE INFORMATION

Public and Media: 530-640-1168

Email: 2020.augustcomplex.south@firenet.gov

Inciweb: <http://inciweb.nwcg.gov/incident/6983>

Facebook: <https://www.facebook.com/MendocinoNF>



MAPS AND IAP'S

INCIDENT ACTION PLAN

AUGUST COMPLEX

SOUTH ZONE

CA-MINE-00075 (SHP41638)

1.0 Purpose of Plan

2.0 Scope of Plan

3.0 Objectives

4.0 Roles and Responsibilities

5.0 Incident Response

6.0 Communication

7.0 Training and Drills

8.0 Review and Updates

9.0 Other Information

10.0 Approval

MONDAY, NOVEMBER 2, 2020
DAY OPERATIONAL PERIOD 0500-1900

EMERGENCY RESPONSE PLAN (ERP)

The purpose of this plan is to provide a clear and concise set of instructions for the response to an emergency. This plan is intended to be used by all personnel who are involved in the response to an emergency. The plan is based on the current state of the mine and is subject to change as the mine's operations evolve. The plan is intended to be used in conjunction with the mine's other emergency response plans.

FREE INFORMATION

This information is provided for your information only. It is not intended to be used as a substitute for professional advice. The information is provided as a service to our customers and is subject to change without notice. We do not warrant the accuracy or completeness of the information. We are not responsible for any errors or omissions in the information. The information is provided on an "as is" basis. We do not accept any liability for any damages, including consequential damages, arising from the use of the information. The information is provided for your information only. It is not intended to be used as a substitute for professional advice. The information is provided as a service to our customers and is subject to change without notice. We do not warrant the accuracy or completeness of the information. We are not responsible for any errors or omissions in the information. The information is provided on an "as is" basis. We do not accept any liability for any damages, including consequential damages, arising from the use of the information.

INCIDENT OBJECTIVES (ICS 202)	1. INCIDENT NAME AUGUST COMPLEX SOUTH ZONE	2. DATE 11/1/2020	3. TIME 2200
--------------------------------------	---	-----------------------------	------------------------

4. OPERATIONAL PERIOD: Monday, November 2, 2020
Day Operational Period: 0700-1900

5. Objectives:

MANAGEMENT OBJECTIVES

- **E**nsure all actions reflect a commitment to firefighter, first responded and public safety through the development of tactical operations that are commensurate with values at risk, probability of success and the use of the least number and types of firefighting resources necessary to successfully accomplish the mission.
- **U**se appropriate strategies and tactics to minimize fire impacts to natural and cultural resources, minimizing damage to structures, private property and infrastructure.
- **P**rioritize Suppression Repair areas and coordinate efforts that are efficient and meet forest recommendations and guidelines.
- **C**oordinate BAER activities and repair safety corridor suppression efforts within CAL Fire, BLM, BIA and Forest Service Land Systems.
- **E**ffectively manage incident cost through the selection and implementation of strategies and tactics that have a high probability of success in meeting objectives.
- **M**aintain or enhance relationships with. and provide timely and accurate information to cooperating agencies, stakeholders. property owners, public and media on the fire status and incident activities.

CONTROL OBJECTIVES

- Keep fire in current footprint.
- Continue to monitor interior islands and extinguish any threats to the control lines.
- Identify hazards and mitigate.

7. General Situational Awareness:

- Ensure COVID-19 precautions and best practices are met at all times.
- Assigned resources will practice social distancing and be in alignment with the "module of one" concept.

Site Safety Plan Required Yes No Approved Site Safety Plan Located at:

9. Attachments (☑ if attached)

<input checked="" type="checkbox"/> Organization List (ICS 203)	<input checked="" type="checkbox"/> Medical Plan (ICS 206)	<input checked="" type="checkbox"/> Finance	<input checked="" type="checkbox"/> Unit Log 214
<input checked="" type="checkbox"/> Weather Forecast	<input checked="" type="checkbox"/> Air Ops (ICS 220)	<input type="checkbox"/> Training Message	<input type="checkbox"/> _____
<input checked="" type="checkbox"/> Fire Behavior Forecast	<input checked="" type="checkbox"/> Communications Plan (ICS 205)	<input checked="" type="checkbox"/> Supply Message	<input type="checkbox"/> _____
<input checked="" type="checkbox"/> Safety Message	<input checked="" type="checkbox"/> Assignment List (ICS 204)	<input checked="" type="checkbox"/> Demob Plan	<input type="checkbox"/> _____

10. PREPARED BY (PLANNING SECTION CHIEF)

[Signature]

11. APPROVED BY (INCIDENT COMMANDER)

[Signature]

ORGANIZATION ASSIGNMENT LIST (ICS 203)

1. Incident Name:		2. Operational Period: SOUTH ZONE DAY	
AUGUST COMPLEX SOUTH ZONE		Date/Time From: 11/02/2020 0700 MON	Date/Time To: 11/02/2020 1900 MON
3. Incident Commander(s) and Command Staff:		DAY OPS SECTION CHIEF	J. CHESTER
IC/UC	C. COOTS	NIGHT OPS SECTION CHIEF	
DEPUTY		PLANNING OPS	T. WARLICK
SAFETY OFFICER	J. MACKENSEN	OPS SECTION CHIEF	
LIAISON OFFICER	R. HUDDLESTON-LORTON	DEPUTY OPS SECTION CHIEF	
INFORMATION OFFICER	P. MOORE	STAGING AREA	
4. Agency/Organization Representative(s):			
Agency/Organization	Name		
USFS AGENCY REP	S. HATTENBACH	DIVISION/GROUP	D/J F. ALVES (T)
BIA AGENCY REP	M. KAWAHARA	DIVISION/GROUP	S R. HOYLE D. JACKSON (T)
CALFIRE	G. GONZALEZ	DIVISION/GROUP	T (POC) D. BLAIR
COVID COORDINATOR	R. HUDDLESTON-LORTON	DIVISION/GROUP	ROAD GROUP R. LENON
USFS LEAD READ	M. NOURMOHAMADIAN	7b. Air Operations Branch:	
USFS LONG TERM REPAIR LIASION	R. LENON	AIR OPS BRANCH DIRECTOR	R. SUNDSTROM
5. Planning Section:		AIR ATTACK SUPERVISOR	
CHIEF	B. BETTENCOURT (T)	AIR SUPPORT SUPERVISOR	
DEPUTY		HELICOPTER COORDINATOR	
RESOURCES UNIT	J. SHAFFER	AIR TANKER COORDINATOR	
SITUATION UNIT	T. RICHEY	HELIBASE MANAGER	J, BUCKBEE
DOCUMENTATION UNIT	D. PACKARD	8. Finance/Administration Section:	
DEMOBILIZATION UNIT	J. FERGUSON	CHIEF	B. VANKLEECK
FIRE BEHAVIOR ANALYST	M. BEASLEY	DEPUTY	
HUMAN RESOURCE SPECIALIST		TIME UNIT	C. MATTESON (T)
TRAINING SPECIALIST		PROCUREMENT UNIT	
GIS SPECIALIST	M. DICKINSON, E. DOLHANSKY	COMPENSATION UNIT	J. DUNCAN
TECHNOLOGY SUPPORT SPECIALIST	S. HUMPHRIES	COST UNIT	J. MINARICK
INCIDENT METEOROLOGIST	D. HARTY		
6. Logistics Section:			
CHIEF	W. MARCKS, B. FOUTS		
DEPUTY			
SUPPLY UNIT	A. WOODS		
FACILITIES UNIT			
GROUND SUPPORT UNIT	J. THWEET		
COMMUNICATIONS UNIT	D. CORBIN		
MEDICAL UNIT	T. MILLER		
SECURITY UNIT	G. SCHECKEL		
RECEIVING MANAGER	C. MORRIS		
7. Operations Section:			
9. Prepared By:	Name: BILL BETTENCOURT (T)	Position/Title: PSC	Signature:
ICS 203	IAP Page	Date/Time: 11/01/2020 2200	



INCIDENT Weather Forecast



FORECAST NO: 8

NAME OF FIRE: August Complex South

PREDICTION FOR: Monday 0700 - 1900

UNIT: Mendocino National Forest

SHIFT DATE: November 2, 2020

Incident Meteorologist: Dan Harty

FORECAST ISSUED: 1900, November 1, 2020

...Very dry with well above normal daytime temperatures...

WEATHER DISCUSSION: High pressure remains over the west coast providing unseasonably warm and very dry conditions across the fire area. Afternoon temperatures will top out near 15 degrees above normal again. Minimum relative humidity will fall into the lower teens with some upper single digits followed by poor overnight recovery in the higher elevations. Light terrain driven winds will prevail.

WEATHER FORECAST for MONDAY:

WEATHER: Sunny. Very dry.

TEMPERATURES: 77-85 below 3000 feet; 69-77 above 3000 feet

HUMIDITY: 9-15%

20 FT WINDS:

RIDGETOP - Southwest 4-8 mph with afternoon gusts around 12 mph.

SLOPE/VALLEY - Upslope/upvalley 3-9 mph

WEATHER FORECAST for MONDAY NIGHT:

WEATHER: Clear. Continued poor humidity recovery over ridges/upper slopes.

TEMPERATURES: 32-42 below 3000 feet; 45-55 above 3000 feet

HUMIDITY: 20-30% ridges and upper slopes; 40-60% valleys and lower slopes.

20 FT WINDS:

RIDGETOP - West southwest 4-8 mph with gusts around 12 mph in the early evening decreasing to easterly 3-7 mph after midnight.


SLOPE/VALLEY - Downslope/downvalley 2-8 mph.

OUTLOOK for Tuesday and Wednesday: Some high clouds are possible on Tuesday but conditions will still be warm and very dry. A push of low level marine air is expected to bring some higher humidity Tuesday night and Wednesday. Terrain driven winds will continue to prevail with a slight nudge upwards in westerly ridge winds. A significant pattern change is expected by Friday with much cooler weather.

Weather observations across fire area.



FIRE BEHAVIOR FORECAST

FORECAST NUMBER: 22	TYPE OF FIRE: Wildland Fire
FIRE NAME: August Complex South Zone	OPERATIONAL PERIOD: Day Shift, November 2, 2020
DATE ISSUED: November 1, 2020	TIME ISSUED: 1900
UNIT: Mendocino National Forest	SIGNED: Mike Beasley, FBAN 

INPUTS

WEATHER SUMMARY: For Specifics Please see the attached Incident Weather Forecast.

WEATHER: Little change from yesterday. Sunny, very dry.

MAX TEMP: 69-85° **MIN RH:** 9-15%

20 FOOT WINDS: Ridges: Southwest 4-8 mph w/ gusts around 12 mph;

Slope/Valley: Upslope/upvalley 3-9 mph

Chance of Wetting Rain: 0%

FUELS: The fire is burning in mixed fuels, i.e. grasses, duff, brush, and conifer at the lower elevations with mixed conifer in the upper elevations. Fuels remain extraordinarily dry for this time of year.

Ignition Receptiveness: Probability of Ignition @ peak of the burn period: Below 3000': 65-88% unshaded/60-82% shaded, Above 3000': 63-86% unshaded/58-80% shaded

Dryness: Dead and down fuel moistures :1-hour 3-7%, 10-hour 5%, 100-hour 5-8%, and 1000-hour <10%.

OUTPUTS

FIRE BEHAVIOR

GENERAL:

No perimeter growth is expected. Dry conditions will continue to encourage emergent hot spots in dozer berms, logs, standing snags, and an even a thin layer of litter from scorched needles that have been recently blown off the standing trees. This smoldering fire behavior will continue in the Hell Hole Canyon area (Division S). The fuels outside of the fire perimeter will remain dry and highly receptive to fire. Any escaped fire would likely only exhibit short-range spotting. Fine fuel moisture continues to rise with the increased shading from shortening day length.

SPECIFIC: Division S: Smoldering within the perimeter in stumps, logs, and in aerial fuels (candles). Watch for newly available fuel from needlecast. Any fire moving into new fuels will exhibit active fire behavior w/ short-range (< ¼ mile) spotting. Active fire behavior only during the 2-3 hours at the peak of the burn period. Only creeping with low flame lengths in the morning and evening hours.

All Other Divisions: Interior smoldering.

AIR OPERATIONS: No issues.

"Teamwork is the ability to work together toward a common vision. The ability to direct individual accomplishments toward organizational objectives. It is the fuel that allows common people to attain uncommon results."

— American businessman Andrew Carnegie

"In the depth of winter, I finally learned that within me there lay an invincible summer."

— Philosopher Albert Camus

"I shall pass this way but once; any good that I can do or any kindness I can show to any human being; let me do it now."

— Quaker missionary Etienne de Grellet

Division/Group Assignment List (ICS 204 WF)
Controlled Unclassified Information//Basic

1. Incident Name:			3.			
AUGUST COMPLEX SOUTH ZONE			Branch:		Division/Group:	
2. Operational Period: SOUTH ZONE DAY					D/J	
Date/Time From: 11/02/2020 0700	MON	Date/Time To: 11/02/2020 1900	MON			
4. Operations Personnel						
OPERATIONS CHIEF		JOHN CHESTER		DIVISION/GROUP SUPERVISOR		FRANK ALVES (T)
BRANCH DIRECTOR				SAFETY		
5. Resources Assigned this Period						
Strike Team / Task Force / Resource Designator	LWD	Leader	Number Persons	Drop Off PT./Time	Pick Up PT./Time	
S TFLD (PENDING)		KYLE JONES	1	STONYFORD/0700	STONYFORD/1900	
S ENG6 MNF-336 E-70178	11/05	BRAD TOVAR	5	STONYFORD/0700	STONYFORD/1900	
S ENG3 MNF-333 E-939	11/09	JACOB KURKO	5	STONYFORD/0700	STONYFORD/1900	
S PVT-DOZ2 E-959	11/16	MIKE KIMBERLAND	2	STONYFORD/0700	STONYFORD/1900	
S PVT-EXCA 2 E-957	11/14	KENNY SMITH	1	STONYFORD/0700	STONYFORD/1900	
S REAF O-1803	11/13	MARIA FENWICK	1	STONYFORD/0700	STONYFORD/1900	
S READ O-1376		RADOSLAW GLEBOCKI (LOCAL RESOURCE)	1	STONYFORD/0700	STONYFORD/1900	
S READ O-69		LOWELL THOMAS (LOCAL RESOURCE)	1	STONYFORD/0700	STONYFORD/1900	
6. Control Operations/Work Assignments:						
<ul style="list-style-type: none"> • Ground patrol. • Clear roads of debris. 						
7. Special Instructions:						
<ul style="list-style-type: none"> • Assigned resources will practice social distancing and be in alignment with the (module of one) concept. • Backhaul all equipment and return to ICP/Logistics/Supply, document GPS location and serial number of pumps. • Resource Advisors are operating in multiple divisions, check in & out with DIVS. • Refer to COMM Plan (ICS 205) for new IWI Command Channels (Ch 7 & 8) utilized during the hours 0700-1900. 						
8. Division/Group Communication Summary						
Function	Channel	RX Frequency N/W	RX Tone/NAC	TX Frequency N/W	TX Tone/NAC	Mode
COMMAND	1	170.0000	136.5	166.6750	136.5	A
COMMAND	2	170.4125	136.5	165.9625	136.5	A
TACTICAL	10	168.6000	136.5	168.6000	136.5	A
AIR TO GROUND	14	168.3375		168.3375		A
AIR GUARD	16	168.6250		168.6250	110.9	A
9. Prepared By (Resource Unit Leader)			Approved By (Planning Section Chief)		Date	Time
JAY SHAFFER			BILL BETTENCOURT (T) <i>[Signature]</i>		11/01/2020	2200

Division/Group Assignment List (ICS 204 WF)

Controlled Unclassified Information//Basic

1. Incident Name:				3.		
AUGUST COMPLEX SOUTH ZONE				Branch:	Division/Group: S	
2. Operational Period: SOUTH ZONE DAY						
Date/Time From: 11/02/2020 0700 MON		Date/Time To: 11/02/2020 1900 MON				
4. Operations Personnel						
OPERATIONS CHIEF		JOHN H CHESTER		DIVISION/GROUP SUPERVISOR		ROBERT HOYLE DARON JACKSON (T)
BRANCH DIRECTOR				SAFETY		
5. Resources Assigned this Period						
Strike Team / Task Force / Resource Designator		LWD	Leader	Number Persons	Drop Off PT./Time	Pick Up PT./Time
S HC2I LNF-LASSEN-9 C-210		11/03	ALLEN SCHULTZ	17	HIDDEN OAKS/0700	HIDDEN OAKS/1900
S HC2I CCA-SHINGLE SPRINGS-42 C-211		11/09	DRAKE AROS	18	HIDDEN OAKS/0700	HIDDEN OAKS/1900
S HC2 PVT-NORTH PACIFIC FORESTRY C-212		11/09	JOSE PEREZ	20	HIDDEN OAKS/0700	HIDDEN OAKS/1900
S WTS2 PVT-DIETZ-WT E-70197		11/10	SYD HALBERSMA	1	HIDDEN OAKS/0700	HIDDEN OAKS/1900
S WTS2 PVT-BERNARD E-956		11/14	BERNARD S DOWLING	1	HIDDEN OAKS/0700	HIDDEN OAKS/1900
S HEQB (PENDING)			J.TRACEY		HIDDEN OAKS/0700	HIDDEN OAKS/1900
TASK FORCE 1 - TASK FORCE 1 - TASK FORCE 1					HIDDEN OAKS/0700	HIDDEN OAKS/1900
S TFLD O-1781		11/09	MATTHEW S KILGRIFF	1	HIDDEN OAKS/0700	HIDDEN OAKS/1900
S TFLD (T) O-1811		11/14	REYES ROMERO	1	HIDDEN OAKS/0700	HIDDEN OAKS/1900
S ENG6 PVT-PACIFIC OASIS E-838		11/02	JAMES SPRIGGS	3	HIDDEN OAKS/0700	HIDDEN OAKS/1900
S ENG6 BIG STATE WILDFIRE E-572		11/17	PAUL VALENTINE	3	HIDDEN OAKS/0700	HIDDEN OAKS/1900
S WTS2 PVT-BEN TRUCK & EQUIP. E-850		11/06	CARL HALE	1	HIDDEN OAKS/0700	HIDDEN OAKS/1900
S DOZ2 PVT-BERRY (DOZER 1) E-30759		11/09	KEVIN BERRY	2	HIDDEN OAKS/0700	HIDDEN OAKS/1900
S DOZ2 PVT-ROWBERRY E-562		11/08	JIM S VARWING	2	HIDDEN OAKS/0700	HIDDEN OAKS/1900
TASK FORCE 2 - TASK FORCE 2 - TASK FORCE 2					HIDDEN OAKS/0700	HIDDEN OAKS/1900
S TFLD O-1758		11/10	JERE CLASSAY	1	HIDDEN OAKS/0700	HIDDEN OAKS/1900
S HEQB O-1788 <i>MOVE TO TF 3 →</i>		11/11	NICHOLAS HARPER	1	HIDDEN OAKS/0700	HIDDEN OAKS/1900
8. Division/Group Communication Summary						
Function	Channel	RX Frequency N/W	RX Tone/NAC	TX Frequency N/W	TX Tone/NAC	Mode
COMMAND	3	170.6875	136.5	166.5750	136.5	A
COMMAND	4	172.6750	136.5	163.0375	136.5	A
TACTICAL	11	168.2500	136.5	168.2500	136.5	A
AIR TO GROUND	14	168.3375		168.3375		A
AIR GUARD	16	168.6250		168.6250	110.9	A
9. Prepared By (Resource Unit Leader)			Approved By (Planning Section Chief)		Date	Time
JAY SHAFFER			BILL BETTENCOURT (T) <i>[Signature]</i>		11/01/2020	2200

Division/Group Assignment List (ICS 204 WF)
Controlled Unclassified Information//Basic

1. Incident Name: AUGUST COMPLEX SOUTH ZONE		3.	
2. Operational Period: SOUTH ZONE DAY		Branch:	Division/Group: S
Date/Time From: 11/02/2020 0700	MON	Date/Time To: 11/02/2020 1900	MON

4. Operations Personnel			
OPERATIONS CHIEF	JOHN H CHESTER	DIVISION/GROUP SUPERVISOR	ROBERT HOYLE DARON JACKSON (T)
BRANCH DIRECTOR		SAFETY	

5. Resources Assigned this Period						
Strike Team / Task Force / Resource Designator	LWD	Leader	Number Persons	Drop Off PT./Time	Pick Up PT./Time	
S HEQB (T) O-1753 <i>MOVE TO TF 3</i>	11/11	MICHAEL GARL	1	HIDDEN OAKS/0700	HIDDEN OAKS/1900	
S EXCA PVT-LONESTAR E-70192	11/08	BRUCE FIELDS	2	HIDDEN OAKS/0700	HIDDEN OAKS/1900	
S EXCA PVT-STONY CREEK E-30054 <i>30097</i>	11/08 <i>11/5</i>	LUKE ANDREWS <i>LARRY KING</i>	2	HIDDEN OAKS/0700	HIDDEN OAKS/1900	
TASK FORCE 3 - TASK FORCE 3 - TASK FORCE 3				HIDDEN OAKS/0700	HIDDEN OAKS/1900	
S DOZ2 PVT-BERRY (DOZER 2) E-30760	11/09	STEVEN BERRY	2	HIDDEN OAKS/0700	HIDDEN OAKS/1900	
S DOZ2 PVT-T & S-DZ2 E-30569	11/04	STEVE FORD	2	HIDDEN OAKS/0700	HIDDEN OAKS/1900	
S EXCA PVT-INGRAM E-804	11/06	B. INGRAM	2	HIDDEN OAKS/0700	HIDDEN OAKS/1900	
S PVT AMBU 3 FIRELINE E-886	11/02	C. MCCABE	2	HIDDEN OAKS/0700	HIDDEN OAKS/1900	
S PVT MEDIC 3 E-865	11/03	A. PETTINATO	2	HIDDEN OAKS/0700	HIDDEN OAKS/1900	
S PVT MEDIC 6 E-860	11/04	J. GEORGE	2	HIDDEN OAKS/0700	HIDDEN OAKS/1900	
S REAF O-1804	11/14	RUPERT NOWLIN	1	HIDDEN OAKS/0700	HIDDEN OAKS/1900	
S REAF O-1655	11/02	AMANDA J RASMUSSEN	1	HIDDEN OAKS/0700	HIDDEN OAKS/1900	
S ARCH REAF (T) 0-495		PETER ANDERER (LOCAL RESOURCE)	1	HIDDEN OAKS/0700	HIDDEN OAKS/1900	
S FFT2 O-1717	11/09	CYNTHIA ARMENTROUT (WORKING W/ READ'S)	1	HIDDEN OAKS/0700	HIDDEN OAKS/1900	

8. Division/Group Communication Summary						
Function	Channel	RX Frequency N/W	RX Tone/NAC	TX Frequency N/W	TX Tone/NAC	Mode
COMMAND	3	170.6875	136.5	166.5750	136.5	A
COMMAND	4	172.6750	136.5	163.0375	136.5	A
TACTICAL	11	168.2500	136.5	168.2500	136.5	A
AIR TO GROUND	14	168.3375		168.3375		A
AIR GUARD	16	168.6250		168.6250	110.9	A

9. Prepared By (Resource Unit Leader) JAY SHAFFER	Approved By (Planning Section Chief) BILL BETTENCOURT (T) <i>Bill Bettencourt</i>	Date 11/01/2020	Time 2200
---	---	---------------------------	---------------------

Division/Group Assignment List (ICS 204 WF)

Controlled Unclassified Information//Basic

1. Incident Name:				3.			
AUGUST COMPLEX SOUTH ZONE				Branch:		Division/Group: S	
2. Operational Period: SOUTH ZONE DAY							
Date/Time From: 11/02/2020 0700 MON		Date/Time To: 11/02/2020 1900 MON					
4. Operations Personnel							
OPERATIONS CHIEF		JOHN H CHESTER		DIVISION/GROUP SUPERVISOR		ROBERT HOYLE DARON JACKSON (T)	
BRANCH DIRECTOR				SAFETY			
5. Resources Assigned this Period							
Strike Team / Task Force / Resource Designator		LWD	Leader	Number Persons	Drop Off PT./Time	Pick Up PT./Time	
6. Control Operations/Work Assignments:							
<ul style="list-style-type: none"> Hold fire within the current footprint. Back-haul all excess equipment and supplies. Communicate with READs for priority repair standards and assignments. 							
7. Special Instructions:							
<ul style="list-style-type: none"> Utilize Risk Assessment Tool before tactical engagement. Do not deviate from planned travel route to and from worksite. Disengage all resource in localized threat areas. Complete logistical duties, such as fueling, in the morning outside of spike camp. Follow CDC guidance and established local, state and national guidance to ensure a healthy work environment. Adhere to the "module of one" concept to reduce physical exposure and transmission of COVID 19. Resource Advisors are operating in multiple divisions, check in & out with DIVS. Resources returning from R&R or swapping crew members MUST CALL CHECK-IN prior to shift. Communicate radio dead spots to DIVS. Ensure communication with divisions on adjacent Zones. 							
8. Division/Group Communication Summary							
Function	Channel	RX Frequency N/W	RX Tone/NAC	TX Frequency N/W	TX Tone/NAC	Mode	
COMMAND	3	170.6875	136.5	166.5750	136.5	A	
COMMAND	4	172.6750	136.5	163.0375	136.5	A	
TACTICAL	11	168.2500	136.5	168.2500	136.5	A	
AIR TO GROUND	14	168.3375		168.3375		A	
AIR GUARD	16	168.6250		168.6250	110.9	A	
9. Prepared By (Resource Unit Leader)			Approved By (Planning Section Chief)		Date	Time	
JAY SHAFFER			BILL BETTENCOURT (T) <i>[Signature]</i>		11/01/2020	2200	

Division/Group Assignment List (ICS 204 WF)
Controlled Unclassified Information//Basic

1. Incident Name:		3.				
AUGUST COMPLEX SOUTH ZONE		Branch:		Division/Group:		
2. Operational Period: SOUTH ZONE DAY				T		
Date/Time From: 11/02/2020 0700 MON	Date/Time To: 11/02/2020 1900 MON					
4. Operations Personnel						
OPERATIONS CHIEF JOHN H CHESTER		DIVISION/GROUP SUPERVISOR (POC) DUSTIN BLAIR				
BRANCH DIRECTOR		SAFETY				
5. Resources Assigned this Period						
Strike Team / Task Force / Resource Designator	LWD	Leader	Number Persons	Drop Off PT./Time	Pick Up PT./Time	
S HC2 SAIPAN C-214	11/14	JAMES BLASS	20			
S TFLD O-1757	11/06	DUSTIN KEYES BLAIR	1	UPPER LAKE/0700	UPPER LAKE/1900	
S ENG3 MDF 64 E-70200	11/01	HOLSTER CHADRIC	5	UPPER LAKE/0700	UPPER LAKE/1900	
S ENG3 SRF 321 E-961	11/12	JOSHUA COLLUM	6	UPPER LAKE/0700	UPPER LAKE/1900	
S ENG3 MNF 343 E-940	11/09	ANDREW QUICK	5	UPPER LAKE/0700	UPPER LAKE/1900	
S ENG3 MNF352 E-919	11/05	BURROWS FREDRICK	5	UPPER LAKE/0700	UPPER LAKE/1900	
S ENG3 MNF332 E-918	11/05	PATRICK COLLINS	5	UPPER LAKE/0700	UPPER LAKE/1900	
S HEQB O-1490	11/02	DANIEL FISHER	1	UPPER LAKE/0700	UPPER LAKE/1900	
S DOZ2 DOZ2 LONESTAR E-839	11/03	BRUCE FIELDS	2	UPPER LAKE/0700	UPPER LAKE/1900	
S EXCA3 E-930	11/13	JEREMY LINSTROM	2	UPPER LAKE/0700	UPPER LAKE/1900	
S HEQB O-1754	11/11	ZACHARY KELLERMAN	1	UPPER LAKE/0700	UPPER LAKE/1900	
S DOZ2 LEPAGE-PVT E-30008	11/08	ERIC EMERALD	2	UPPER LAKE/0700	UPPER LAKE/1900	
S EXCA PVT-ENGLE E-828	11/06	TERRY KILBEY	2	UPPER LAKE/0700	UPPER LAKE/1900	
S EXCA PVT-STONEY CREEK E-30097 30054	11/05 11/8	LARRY KING LUKE ANDREWS	1	UPPER LAKE/0700	UPPER LAKE/1900	
S WTS2 PVT E-70198	11/11	JUSTIN RHODES	1	UPPER LAKE/0700	UPPER LAKE/1900	
S WTS2 PVT-DUSTBUSTERS E-112	11/14	GREG HOLT	1	UPPER LAKE/0700	UPPER LAKE/1900	
S AMBU 4 E-70148	11/03	WILSON ROWELL	2	UPPER LAKE/0700	UPPER LAKE/1900	
S RES ADVENTURE MEDICS E-857	11/04	BRIAN BAIR	1	UPPER LAKE/0700	UPPER LAKE/1900	
S REAF O-1737	11/09	JENNIFER FORD	1	UPPER LAKE/0700	UPPER LAKE/1900	
8. Division/Group Communication Summary						
Function	Channel	RX Frequency N/W	RX Tone/NAC	TX Frequency N/W	TX Tone/NAC	Mode
COMMAND	5	173.7500	136.5	163.8250	136.5	A
COMMAND	6	170.0500	136.5	167.0750	136.5	A
TACTICAL	12	166.7250	136.5	166.7250	136.5	A
AIR TO GROUND	14	168.3375		168.3375		A
AIR GUARD	16	168.6250		168.6250	110.9	A
9. Prepared By (Resource Unit Leader)		Approved By (Planning Section Chief)		Date	Time	
JAY SHAFFER		BILL BETTENCOURT (T) <i>[Signature]</i>		11/01/2020	2200	

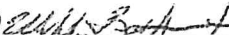
Division/Group Assignment List (ICS 204 WF)
Controlled Unclassified Information//Basic

1. Incident Name:			3.			
AUGUST COMPLEX SOUTH ZONE			Branch:		Division/Group:	
2. Operational Period: SOUTH ZONE DAY					T	
Date/Time From: 11/02/2020 0700 MON	Date/Time To: 11/02/2020 1900 MON					
4. Operations Personnel						
OPERATIONS CHIEF		JOHN H CHESTER		DIVISION/GROUP SUPERVISOR (POC)		DUSTIN BLAIR
BRANCH DIRECTOR				SAFETY		
5. Resources Assigned this Period						
Strike Team / Task Force / Resource Designator		LWD	Leader	Number Persons	Drop Off PT./Time	Pick Up PT./Time
S FF2 (LOCAL RESOURCE)			MYRA NAVA (WORKING WITH READ'S)	1	UPPER LAKE/0700	UPPER LAKE/1900
6. Control Operations/Work Assignments:						
<ul style="list-style-type: none"> Hold fire within the current footprint. Back-haul all excess equipment and supplies. Communicate with READ's for repair standards and priority repair assignments. 						
7. Special Instructions:						
<ul style="list-style-type: none"> Resource Advisors are operating in multiple divisions, check in & out with DIVS. Heavy equipment lowboys utilize lead vehicle or road guard to assist with oncoming traffic. 						
8. Division/Group Communication Summary						
Function	Channel	RX Frequency N/W	RX Tone/NAC	TX Frequency N/W	TX Tone/NAC	Mode
COMMAND	5	173.7500	136.5	163.8250	136.5	A
COMMAND	6	170.0500	136.5	167.0750	136.5	A
TACTICAL	12	166.7250	136.5	166.7250	136.5	A
AIR TO GROUND	14	168.3375		168.3375		A
AIR GUARD	16	168.6250		168.6250	110.9	A
9. Prepared By (Resource Unit Leader)			Approved By (Planning Section Chief)		Date	Time
JAY SHAFFER			BILL BETTENCOURT (T) <i>[Signature]</i>		11/01/2020	2200

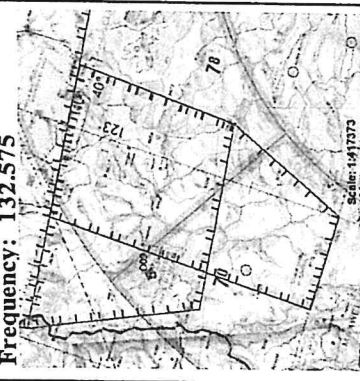
Division/Group Assignment List (ICS 204 WF)
Controlled Unclassified Information//Basic

1. Incident Name:		3.				
AUGUST COMPLEX SOUTH ZONE		Branch:		Division/Group:		
2. Operational Period: SOUTH ZONE DAY		ROAD GROUP				
Date/Time From: 11/02/2020 0700 MON	Date/Time To: 11/02/2020 1900 MON					
4. Operations Personnel						
OPERATIONS CHIEF JOHN H CHESTER		DIVISION/GROUP SUPERVISOR RANDY LENON				
SAFETY		BRANCH DIRECTOR				
5. Resources Assigned this Period						
Strike Team / Task Force / Resource Designator	LWD	Leader	Number Persons	Drop Off PT./Time	Pick Up PT./Time	
S WTS2 PVT-DIETZ E-70199	11/11	RICHARD MCGOWAN	1	HIDDEN OAKS SPIKE/0700	HIDDEN OAKS SPIKE/1900	
S WTS2 PVT-ENTERPRISES INC. E-70196	11/11	MARK EVANS	1	HIDDEN OAKS SPIKE/0700	HIDDEN OAKS SPIKE/1900	
S WTS2 PVT-ZABLE E-955	11/14	FRANK ZABLE GARY WOOD	1	HIDDEN OAKS SPIKE/0700	HIDDEN OAKS SPIKE/1900	
S WTS2 KIT CONTRACTING E-721	11/08	CARY LANGEHENNIG	1	HIDDEN OAKS SPIKE/0700	HIDDEN OAKS SPIKE/1900	
S WTS2 PVT-HOMESTYLE-WT2 E-578	11/11	JIM WENGER	1	HIDDEN OAKS SPIKE/0700	HIDDEN OAKS SPIKE/1900	
S WTS2 PVT-CARLTON-WT2 E-577	11/06	RICK REIGER	1	HIDDEN OAKS SPIKE/0700	HIDDEN OAKS SPIKE/1900	
S WTS2 PVT-HOMESTYLE-WT59 E-576	11/08	ADELFO BACHIHA	1	HIDDEN OAKS SPIKE/0700	HIDDEN OAKS SPIKE/1900	
S WTS1 PVT-NORTHSTATE-WT1 E-575	11/06	MACK MCGIFFEN	1	HIDDEN OAKS SPIKE/0700	HIDDEN OAKS SPIKE/1900	
S WTS1 PVT-DUST CONTROL-WT310 E-574	11/12	JERRY BECKER	1	HIDDEN OAKS SPIKE/0700	HIDDEN OAKS SPIKE/1900	
S WTS1 PVT-PRECISION TOWING-WT1 E-540	11/08	MIKE DAINAUSKUS	1	HIDDEN OAKS SPIKE/0700	HIDDEN OAKS SPIKE/1900	
S WTS2 PVT-GENESIS-WT2 E-497	11/02	TAMI QUINONES	1	HIDDEN OAKS SPIKE/0700	HIDDEN OAKS SPIKE/1900	
S WTS1 PVT-NORTHSTATE E-461	11/09	RON FRIEL	1	HIDDEN OAKS SPIKE/0700	HIDDEN OAKS SPIKE/1900	
S WTS2 PVT-PARTRIDGE E-111	11/02	GARY QUINONES	1	HIDDEN OAKS SPIKE/0700	HIDDEN OAKS SPIKE/1900	
S WTS2 PVT-PARTRIDGE E-21	11/09	MIKE KATZ	1	HIDDEN OAKS SPIKE/0700	HIDDEN OAKS SPIKE/1900	
S DOZ2 PVT-WYCOFF-D2 E-583	11/09	LARY OWEN	1	HIDDEN OAKS SPIKE/0700	HIDDEN OAKS SPIKE/1900	
S DOZ2 PVT-TOUGH CO E-173	11/10	JERMEY TODD	2	HIDDEN OAKS SPIKE/0700	HIDDEN OAKS SPIKE/1900	
S GRD PVT-THOMAS GREGORY E-719	11/02	THOMAS GREGORY	1	HIDDEN OAKS SPIKE/0700	HIDDEN OAKS SPIKE/1900	
S GRD PVT-GRADER TYPE 1 E-474	11/09	CHRIS PONCIA	2	HIDDEN OAKS SPIKE/0700	HIDDEN OAKS SPIKE/1900	
S GRD PVT-WYCOFF E-399	11/14	MIKE MICHELL	1	HIDDEN OAKS SPIKE/0700	HIDDEN OAKS SPIKE/1900	
8. Division/Group Communication Summary						
Function	Channel	RX Frequency N/W	RX Tone/NAC	TX Frequency N/W	TX Tone/NAC	Mode
TACTICAL	13	166.7750	136.5	166.7750	136.5	A
AIR TO GROUND	14	168.3375		168.3375		A
AIR GUARD	16	168.6250		168.6250	110.9	A
9. Prepared By (Resource Unit Leader)		Approved By (Planning Section Chief)		Date	Time	
JAY SHAFFER		BILL BETTENCOURT (T) <i>[Signature]</i>		11/01/2020	2200	

Division/Group Assignment List (ICS 204 WF)
Controlled Unclassified Information//Basic

1. Incident Name:			3.			
AUGUST COMPLEX SOUTH ZONE			Branch:		Division/Group:	
2. Operational Period: SOUTH ZONE DAY			ROAD GROUP			
Date/Time From: 11/02/2020 0700 MON		Date/Time To: 11/02/2020 1900 MON				
4. Operations Personnel						
OPERATIONS CHIEF		JOHN H CHESTER		DIVISION/GROUP SUPERVISOR		RANDY LENON
SAFETY				BRANCH DIRECTOR		
5. Resources Assigned this Period						
Strike Team / Task Force / Resource Designator		LWD	Leader	Number Persons	Drop Off PT./Time	Pick Up PT./Time
S GRD PVT-WYCOFF E-398		11/01	KYLE WYCOFF	1	HIDDEN OAKS SPIKE/0700	HIDDEN OAKS SPIKE/1900
S EMPF O-1818		11/14	KYLE BROOKS	1	HIDDEN OAKS SPIKE/0700	HIDDEN OAKS SPIKE/1900
S EMPF O-1815		11/13	TERRY STEVENSON	1	HIDDEN OAKS SPIKE/0700	HIDDEN OAKS SPIKE/1900
6. Control Operations/Work Assignments:						
<ul style="list-style-type: none"> Grade roads as assigned. 						
7. Special Instructions:						
<ul style="list-style-type: none"> During repair operations, monitor for heat and utilize dozers to spread hot areas. Assigned resources will practice social distancing and be in alignment with the (module of one) concept. Backhaul all equipment and return to ICP/Logistics/Supply, document GPS location and serial number of pumps. Resource Advisors are operating in multiple divisions, check in & out with DIVS. 						
8. Division/Group Communication Summary						
Function	Channel	RX Frequency N/W	RX Tone/NAC	TX Frequency N/W	TX Tone/NAC	Mode
TACTICAL	13	166.7750	136.5	166.7750	136.5	A
AIR TO GROUND	14	168.3375		168.3375		A
AIR GUARD	16	168.6250		168.6250	110.9	A
9. Prepared By (Resource Unit Leader)			Approved By (Planning Section Chief)		Date	Time
JAY SHAFFER			BILL BETTENCOURT (T) 		11/01/2020	2200

AIR OPERATIONS SUMMARY

1. INCIDENT NAME: August Complex South Zone	2. OPS PERIOD DATE: 10/30-11/2/20	START TIME: 0700	END TIME: 1800	Sunrise: 0643 (Willits) (11/02)	Sunset Time: 1710 (Willits) (11/02)
3. REMARKS:					
<p>*NOTIFY OPS IMMEDIATELY OF ANY DRONE/UAS'S SEEN IN FIRE AREA * Track all drop locations/number of drops/gallons dropped in Wilderness.</p> <p>CAUTION: POWERLINES DIP SITES: Utilize Air Ops Map for approved locations. <i>No dipping out of Black Butte Creek</i> Adverse flying conditions exist Confirm area of operation, confirm frequencies prior to launch. MASP on file and approved, discreet frequency in plan. Please submit costs and CTR's to: 2020-augustcomplex.finance.south@firenet.gov.</p>					
<p>4. Medevac: See Medical Plan</p> <p>Extraction: Daytime H-101 (Order through Mendocino Dispatch)</p> <p><u>Willits Helibase</u> 39° 27.04'N x 123° 22.30' W 2066' IA Aircraft: Willits - H-514 (212HP)</p>					
<p>5. TFR Notam: 0/9621 Frequency: 132.575</p> 					

6. PERSONNEL		NAME	PHONE #	AM	FM	8. FIXED-WING
				132.575		As needed ordered by the
						AIR ATTACK: Assigned by NOPS
	Willits HEBM	Justin Buckbee	530-559-4532		168.3375	LEAD PLANES: As needed ordered by the ATGS TANKERS: As needed ordered by the ATGS
					156.0750 Tone Rx/Tx 156.7	
					163.100	
	Mendocino	ALL A/C ORDERS	530-934-1159			

9. HELICOPTERS													
FAA N#	TY	MAKE/MODEL	BASE	START	READY	REMARKS	FAA N#	TY	MAKE/MODEL	BASE	START	READY	REMARKS
212HP	2	Bell 212HP (A-193)	Willits	0800	0830	Med/Bucket/ Cargo/ Crew							
205GH	2	Bell UH-1H	Willits	0800	0830	Bucket/Cargo							

SAFETY MESSAGE

INCIDENT: **AUGUST COMPLEX**

DATE: 11/2/20 SHIFT: 0700-1900

Major Hazards and Risks

- **DRIVING/TRANSPORTATION**
- **HEAVY EQUIPMENT OPERATIONS**
- **COVID-19**

Fire Order of the Day: Post Lookouts When There is Possible Danger

- Keep your subordinates informed
- Make sound and timely decisions
- Keep your speeds low
- Keep Headlights On


WHAT WERE TALKING ABOUT IS GOOD S.A. AND HAVING A PLAN IN PLACE

WORKING AROUND HEAVY EQUIPMENT:

- **Do Not Approach Operation Heavy Equipment Until:**
 - You have made eye contact with operator
 - Equipment has been idled down
 - Blade/Boom is on the ground
 - Operator gives you permission to approach

HOW WILL YOU GET AWAY FROM FALLING TREES AND/OR ROLLING MATERIAL?

Do A Tailgate Safety Briefing Everyday



“Now, this end is called the thagomizer
...after the late Thag Simmons.”

Safety Officer: Jim Mackensen, SOF2

INCIDENT RISK ANALYSIS (ICS 215A)

AUGUST COMPLEX

11/2/20

DIV	HAZARDOUS ACTIONS / CONDITIONS	MITIGATIONS / WARNINGS / REMEDIES	
ALL	SPIKE CAMPS	<ul style="list-style-type: none"> - Keep a clean camp. - Ensure communications are in place. - Review and observe "Line Spike" considerations, IRPG Pg. 95 - Follow all COVID-19 Protocol's 	
ALL	CHAIN SAW OPERATIONS	<ul style="list-style-type: none"> ~ Follow "Hazard Tree Safety" guidelines, IRPG page 22 - Look up, Look down, Look around for hazard tree indicators. - Only fell and buck trees within your expertise, and training. ~ Follow "Procedural Felling Operations" on page 85 in IRPG. - Do not fall trees during high wind events. - Ensure proper use of all required PPE. 	
ALL	DRIVING & TRAFFIC	<ul style="list-style-type: none"> ~ Practice "Defensive Driving" techniques traveling on all roads and city streets. - Use spotters when backing. - Honk horn to alert personnel when backing. - Keep clutter off dash and inside cab. - Follow Driving LCES (Lights, Chock blocks, Emergency brake, Seat belts). - Always use headlights. - Yield to pedestrians and bicycles. - Observe posted speed limits. - Use the 3 second rule for following distance when driving. - Use chock blocks, turn wheels into hill. - Avoid distractions (eating, cell phones, radio). - Ensure that windshields are kept clean of dust and bugs. 	
ALL	HEAVY EQUIPMENT OPERATIONS	<ul style="list-style-type: none"> - Ensure communications are established with operators. - Use hand signals if other communications are unavailable. ~ Maintain a 50'-100' exclusion area around equipment and increase it to 1 1/2 times tree height when in timber. - Use a spotter when backing. - Avoid working below heavy equipment. 	
ALL	INJURY & MEDICAL EMERGENCY	<ul style="list-style-type: none"> - Assist injured employee appropriate medical care. ~ Use EMT's on Division for initial care. - Follow medical protocol as outlined in ICS-206 & IRPG page's 118-119 	
ALL	COMMUNICATIONS	<ul style="list-style-type: none"> - Maintain communication with aviation resources, and suppression organization. - Ensure all know frequency and protocol for contacting resources. - Utilize the ICS 205. - Utilize human repeaters when working in dead spots. 	
ALL	MOP-UP & REHAB	<ul style="list-style-type: none"> - Do not work above or below personnel during rehab/mop-up operations. - Alert crew personnel of rolling debris by yelling to affected individuals. - Position debris that could roll vertically on slope. - Wear eye protection. 	
INCIDENT NAME: August Complex ICS 215a		DATE PREPARED: November 1, 2020 TIME PREPARED: 1700	OPERATIONAL PERIOD 11/2/20 0700-1900 Prepared by: Jim Mackensen, SOF2


MEDICAL PLAN (ICS 206 WF)

1. Incident Name				2. Operational Period			
August Complex - South Zone				Date/Time: 11/2/2020 0700 - 1900			
3. EMS / Ambulance Services							
Name	Location	Phone & EMS Frequency		Advanced Life Support (ALS)			
				Yes	No		
Med Star Mendocino Ukiah, CA	Ukiah, CA	707-462-3001 911		X			
4. Air Rescue / Air Ambulance Services							
Name	Phone	Type of Aircraft & Capability					
REACH Air Medical-Willits	Call 911 800-338-4045	Commercial Air Ambulance, ALS, Day and Night, NVG					
Enloe Flight Care 1531 Esplanade Chico, Ca. 95926	Call 911 800-344-1863	Commercial Air Ambulance, ALS, Day and Night, NVG					
CALSTAR 1407 S State st Ukiah, , CA	CALL 911 707-462-5972	Commercial Air Ambulance, ALS,					
Bridger-Teton Hoist Redding, Ca.	530-226-2800 530-510-3738	Type 3 Standard Helicopter Short Haul Capabilities 0800-1800 Hrs.					
5. Hospitals (all times estimated from Gravelly Spike Camp)							
Name and Level	GPS Datum – WGS84 Degrees Decimal Minutes	Travel Time Air Gnd		Phone	Helipad Yes No		Address
Adventist Health Howard Memorial Level 4 Trauma	Lat: 39° 23.20'N	15 min	90 min	707-456-3050 ER	X		1 Marcela Dr. Willits, CA 95490
	Long: 122° 20.21' W						
	VHF: TX/RX 156.075						
Ukiah Valley Medical Center Level 4 Trauma	Lat: 39° 9.18	25 min	90 min	707-463-7330 ER	X		275 Hospital Dr. Ukiah, CA 95482
	Long: 123° 12.130						
	VHF: TX/RX 156.075						
Memorial hospital Santa Rosa CA Level 2	Lat: 38.4436° N	25	84 min	530-332-7743 ER	X		1165 Montgomery dr Santa Rosa CA 95404
	Long: 122.7014° W						
	VHF: TX/RX 156.075						
U.C. Davis Hospital Level 1 Trauma and Burn Center	Lat: 38° 33.2'	80 min	3.5 hour	916-734-3636 Burn Unit 916-734-3790 ER	X		2315 Stockton Blvd Sacramento, CA 95817
	Long: 121° 27.7'						
	VHF: TX/RX 156.075						
6. BRANCH DIVISION GROUP		AREA LOCATION CAPABILITY					
DIV T/R/O/G		EMS Responders & Capability: AMBO 4 D. HAVER, MEDIC 5 B. BAIR & AFFICCONO					
		Equipment Available on Scene: ALS, BLS					
		Medical Emergency Channel: South Zone Command					
		ETA for Ambulance to Scene: ALL TIMES APPROXIMATE					
		Air: 30 mins.					
		Ground: 120 mins.					
		Approved Helispot: H-210					
		Lat: 39° 31.492' N					
		Long: 122° 50.755' W					
		DIV S		EMS Responders & Capability: MEDIC 3 A. DUDIS MEDIC 6 J GEORGE			
Equipment Available on Scene: ALS, BLS, MEDIC 6 (UTV)							
Medical Emergency Channel: South Zone Command							
ETA for Ambulance to Scene:							
Air: 30 MIN.							
Ground: 100 MIN.							
Approved Helispot: H 208 H 205 H206							
Lat: 39°51.808'N 39°51.565'N 39°51.663'N							
Long: 123°01.759W 123°00.234'W 123°00.611'W							

6. BRANCH DIVISION GROUP	AREA LOCATION CAPABILITY			
D/J	EMS Responders & Capability:	UNSTAFFED		
	Equipment Available on Scene:			
	Medical Emergency Channel:			
	ETA for Ambulance to Scene:	ALL TIMES APPROXIMATE		
	Air:			
	Ground:			
	Approved Helispot:			
	Lat:			
	Long:			
HIDDEN OAK SPIKE	EMS Responders & Capability:	MED. TENT: (Erik MANDEEN) RN 908-642-1496 AMBU 3 S. SMITH EMT COVID SCREENERS S. COHEN, L. NORBERG		
	Equipment Available on Scene:	RN, ALS, BLS		
		ROAD CREW: MED 1 T. STEVENSON EMPF 406-788-8487 MED 2 K. BROOKS EMPF 918-639-1307		
	Medical Emergency Channel:	SOUTH ZONE COMMAND/911/TAC1		
	ETA for Ambulance to Scene:			
	Air:	85 MINS.		
	Ground:	60 MINS.		
	Approved Helispot:	Covelo Airport		
	Lat:	39°47.42N		
	Long:	123°15.92W		
ICP Willits High School 299 N Main St. Willits, CA.95490	Point of Contact:	MEDL Teri Miller 406-544-3070 AMBO 2 C. HAMMOND EMPF 208-590-6481 MEDICAL TRAILER SEAN POORE 530-990-1285		
	Equipment Available on Scene:	ALS, BLS, AMBO, MEDICAL TRAILER		
	Medical Emergency Channel:	SOUTH ZONE COMMAND/911		
	ETA for Ambulance to Scene:	ALL TIMES APPROXIMATE		
	Air:	10 mins.		
	Ground:	10 mins.		
	Approved Helispot:			
	Lat:	39° 31.261' N		
Long:	122° 12.017' W			
8. Prepared By (Medical Unit Leader)	9. Date/Time	10. Reviewed By (Safety Officer)	11. Date/Time	
TERI MILLER MEDL	11/1/2020	JIM MACKENSEN	11/1/2020 1800hrs.	

MED TRAILER SEAN POORE 530-999-1285 WILL RESPOND TO ALL NIGHT-TIME MEDICALS AT ICP.

MEDICAL TENT RESOURCES (ERIK MANDEEN) 908-642-1496 WILL RESPOND TO ALL NIGHT-TIME MEDICALS FOR AT HIDDEN OAKS SPIKE CAMP

INCIDENT RADIO COMMUNICATIONS PLAN I-205		1. INCIDENT NAME		2. DATE/TIME PREPARED		3. OPERATIONAL PERIOD DATE/TIME					
		August Complex South Zone		11/01/2020 1915		11/02/2020 0700 to 11/03/2020 0700					
4. BASIC RADIO CHANNEL UTILIZATION											
Ch #	Function	Channel Name	Assignment	RX Freq	NW	RX Tone/NAC	TX Freq	NW	TX Tone/NAC	Mode Analog (A) Digital (D) Mixed (M)	Remarks
1	COMMAND	CMD 1	DIV D/J	170.0000	N	136.5	166.6750	N	136.5	A	ST. JOHN MOUNTAIN
2	COMMAND	CMD 2	DIV D/J	170.4125	N	136.5	165.9625	N	136.5	A	ALDER SPRINGS
3	COMMAND	CMD 3	DIV S	170.6875	N	136.5	166.5750	N	136.5	A	ANTHONY PEAK
4	COMMAND	CMD 4	DIV S	172.6750	N	136.5	163.0375	N	136.5	A	GRIZZLY FLAT
5	COMMAND	CMD 5	DIV T	173.7500	N	136.5	163.8250	N	136.5	A	HULL MOUNTAIN
6	COMMAND	CMD 6	DIV T	170.0500	N	136.5	167.0750	N	136.5	A	BIG SIGNAL PEAK
7	COMMAND	FIRE T5	DIV D/J IWI	171.5500	N	0.0	164.5000	N	146.2	A	TOMHEAD
8	COMMAND	FIRE T9	DIV D/J IWI	171.5500	N	0.0	164.5000	N	100.0	A	ROUND MOUNTAIN
9	TACTICAL	TAC 1	UNASSIGNED	168.0500	N	136.5	168.0500	N	136.5	A	UNASSIGNED
10	TACTICAL	TAC 2	DIV D/J	168.6000	N	136.5	168.6000	N	136.5	A	DIV D/J
11	TACTICAL	TAC 3	DIV S	168.2500	N	136.5	168.2500	N	136.5	A	DIV S
12	TACTICAL	TAC 4	DIV T	166.7250	N	136.5	166.7250	N	136.5	A	DIV T
13	TACTICAL	TAC 5	Road Crew	166.7750	N	136.5	166.7750	N	136.5	A	ROAD CREW
14	A/G	A/G CMD	AIR COMMAND	168.3375	N		168.3375	N		A	AIR-GROUND COMMAND
15	MEDEVAC A/G	CALCORD	MEDICAL	156.0750	N	156.7	156.0750	N	156.7	A	AIR-GROUND MEDICAL
16	AIRGUARD	AIRGUARD	EMERGENCY	168.6250	N		168.6250	N	110.9	A	EMERGENCY ONLY
5. Special Instructions:								Use Human Repeaters As Necessary. All Command Repeaters Are Linked Together. August Complex (South Zone) Communications: 510-507-1561			
6. I-205 Prepared By: Communications Unit Leader						Name: David Corbin		Signature: 			

FINANCE AUGUST COMPLEX SOUTH
REMOTE PROCESSING PROCEDURES

FINANCE CHECK-IN & DOCUMENTATION NEEDED	
OVERHEAD-FEDERAL: Resource Order CTRs	CREWS – AD: Resource Order Manifest w/ AD Rates and ECI#
OVERHEAD-AD: Resource Order Casual Hire Form w ECI# CTRs	CONTRACTORS: Resource Order Agreement: Signature Page, Page that includes the ordered resource & the Page that includes DUNS and mailing address Completed SIGNED shift tickets
FEDERAL ENGINES and CREWS: Resource Order Manifest CTRs	COOPERATORS: Resource Order CTR's and/or shift tickets Agreement

How do I submit my time? There are two options:

- 1) Electronic submission (take a picture of the hard copy or use the electronic document and email to location below). *Preferred*

In the Subject Line include:
CTR or Shift Ticket

Please make sure you add this because it sends it straight to the posting box for the Time Recorders. If not, there may be a delay.

- 2) Send a hard copy of CTR or Shift Ticket through divisions to the locations below.

Fire replacement items should be sent in via email 24 hours prior to demob.

Where to submit your time documents? Per the area you are working i.e. the IAP you are assigned, do not send to both email addresses.

Zones	Email Address:	Phone	Location
Northeast	2020.augustcomplex.finance@firenet.gov (phone number reflects for both East & West)	409-739-3298 EQTR	Eureka
Northwest	2020.augustcomplex.finance@firenet.gov (phone number reflects for both East & West)	916-591-9006 PTRC	Eureka
South	2020.augustcomplex.finance.south@firenet.gov	510-507-1560	Willits

Reminder: Ensure Resource Order Number is on all documents submitted.

****Federal Employees use P5NFP421 starting 10/1/20 in your Time/Payment System or your new Fiscal Year 21 indicator.**

AUGUST COMPLEX SOUTH ZONE QR CODES

MAPS AND IAP'S



REMOTE CHECK-IN



OPERATOR AND CREW
MEMBER SWAPS



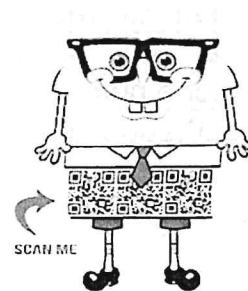
REMOTE DEMOB



ACCOUNTABLE SUPPLIES
AND EQUIPMENT RETURN
CONFIRMATION FORM

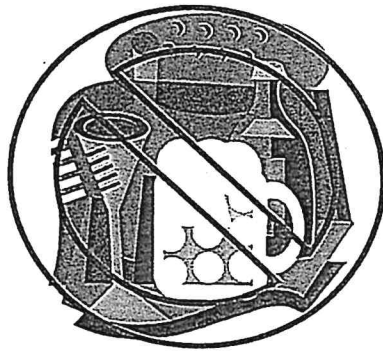


SPONGE BOB





Human Resource Message



ALCOHOL AND NON-PRESCRIPTION DRUG FREE INCIDENT

- Non-prescription unlawful drugs and alcohol are not permitted at the incident. Possession or use of these substances will result in disciplinary action.
- During off-incident Rest & Recuperation periods, personnel are responsible for proper conduct and maintenance of fitness for duty. Drug or alcohol abuse resulting in unfitness for duty will normally result in disciplinary action.
- Be a positive role model. Do not be involved with drug or alcohol abuse.
- Report any observed drug or alcohol abuse to your supervisor.

CHECK-IN PROCEDURES

Virtual Check-In: Please complete online check-in with your smart phone.

Use your Resource Order and Incident Qualification Card to complete the check-in information accurately. For CREWS, only the leader must check in online. For all other resources with multiple people per resource order number, all people should complete check-in.

1. SCAN THE QR CODE and COMPLETE the form in its entirety.



2. EMAIL RESOURCE ORDER AND MANIFEST TO:

or 2020.augustcomplex.finance.south@firenet.gov

If you do not have the capability or information needed to complete online check-in on your smart phone, please call or come to Check-In and someone will assist you with check-in.
(510)507-1544

CREW SWAP??

Click on QR code below and complete form:



Appendix A: Effective Waterbars

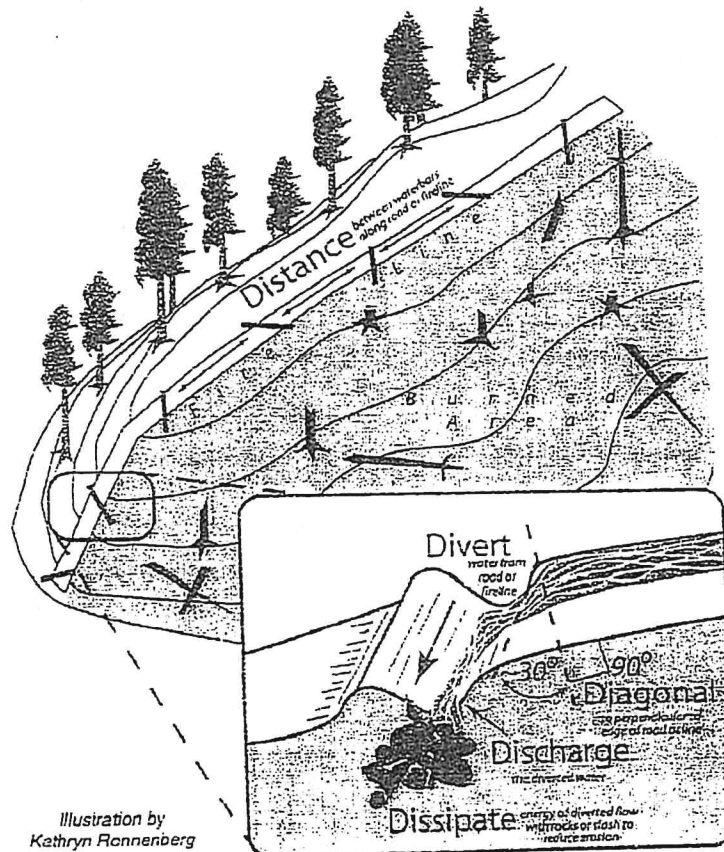
When locating and building water bars, place them the right **distance** apart, at a **diagonal** to the fireline, so that they **divert**, then **discharge**, then **dissipate** the energy of the flowing water. Be sure to make them deep enough so they'll be durable, and that soil does not block the water bar outlet. Waterbars should be dug as dips, not constructed from fill.

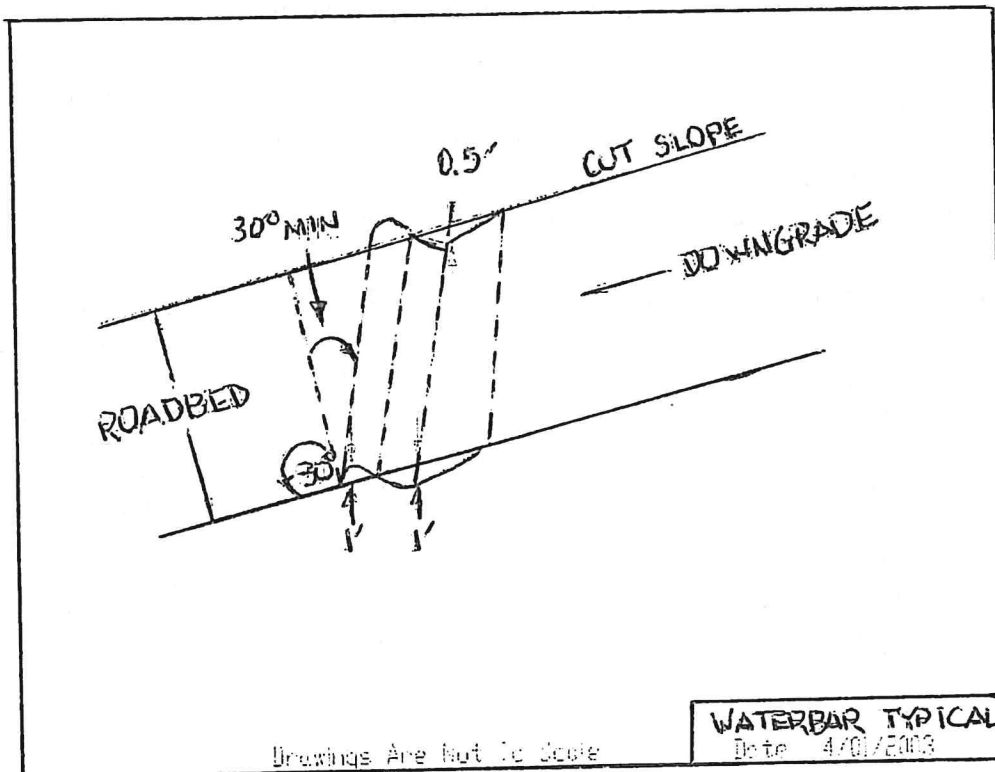
Recommended spacing for waterbars on firelines.

Fireline slope %	Maximum Distance Apart (feet)
1-5	200
6-20	125
21-40	60
41-60	40
>60	25

Waterbars constructed by hand on hand line should be at least two Pulaski widths (4-6 inches) wide and 6-12 inches high.

Waterbars constructed by heavy equipment on dozer lines should be at least 12 inches wide and 12-18 inches high.





Water bar construction

- a. Space water bars based on gradient, following the chart above.
- b. Build water bars at a 30-45° relative to perpendicular to the fireline.
- c. The outlet of the water bar must be cleared and open to ensure proper drainage and prevent ponding or pooling of water. The outlet must extend beyond the edge of the fireline.
- d. Water bars should be located so they drain onto vegetative cover, slash, rocks, duff, or other less erodible material. Water bars should not drain directly into drainages or unstable areas.
- e. Excavate water bars as dips into firm soil instead of building as dikes from fill material.
- f. Wherever possible, water bars should drain onto the unburned side of the line. On ridges, alternate direction of water bars (herringbone pattern) to prevent concentrating water on one side of the fireline.

DEMOBILIZATION PROCESS

****If you require AIR TRAVEL contact Demob at least 72 hrs in advance****

- Email to Finance, final SIGNED times and contractor evaluations at:

2020.augustcomplex.finance.south@firenet.gov

- Please ensure all CTRs / shift tickets are emailed to Finance prior to coming in.
- Return any items checked out from Supply.
- Return any items checked out from Communications.
- Complete any required inspections at Ground Support. Scan QR code at Ground Support.
 - All E-#s and C-#s must complete inspection.
 - Any O#s required by their cooperative agreement must complete inspection.
 - For all other Federal O-#s, inspection is optional.

After completing the items above, scan the QR code below and answer all of the questions.



When all the questions are answered and submitted, call and verify all items above completed by the Demob Unit Leader at:

510-507-1526

11/02/2020
TENTATIVE RELEASE
AUGUST COMPLEX US-CA-MNF-000753

OVERHEAD
O-31204

0700 (HEQB) S TERRY, BRION RAY

11/03/2020
TENTATIVE RELEASE
AUGUST COMPLEX US-CA-MNF-000753

EQUIPMENT
E-838

0700 (ENG6) S PVT-PACIFIC OASIS

OVERHEAD
O-1685
O-1490

0700 (DIVS) S ALVES, FRANK JOHN
0700 (HEQB) S FISHER, DANIEL EDISON

11/04/2020
TENTATIVE RELEASE
AUGUST COMPLEX US-CA-MNF-000753

OVERHEAD
O-1691

0700 (SPUL) S WOODS, AARON C

August Complex South Zone Fire COVID-19 PREVENTION PROCEDURES

DAILY SAFETY & HYGIENE

- FREQUENTLY WASH HANDS WITH SOAP & WATER.
- Regularly use hand sanitizer.
- Social Distance (6 feet apart) whenever possible.
- Facial coverings/masks are required at all times inside (any structures) & when social distancing is not possible outside.
- Use shower and laundry facilities when available

DAILY SCREENING REQUIRED

- All incident personnel or resource supervisors are required to complete a DAILY SCREEN ON EACH OTHER at the BEGINNING of EVERY work day.
- IF ANY QUESTIONS, CONTACT COVID COORDINATOR: (505-506-7170) or MEDL (406-544-3070)

COVID-19 SIGNS & SYMPTOMS

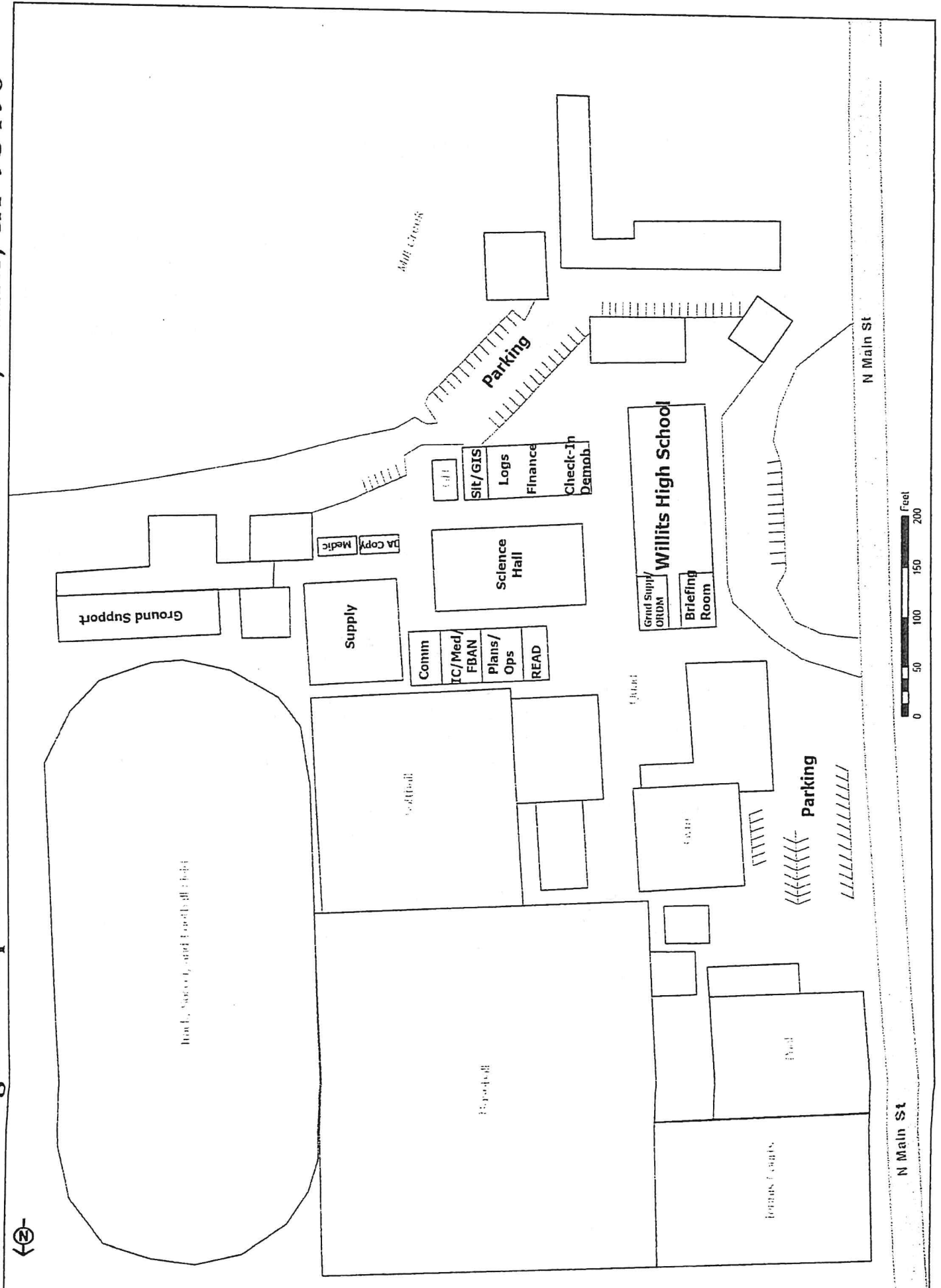
- TEMPERATURE ABOVE 100°F (38°C)
- SORE THROAT
- MUSCLE ACHES
- VOMITING
- NEW ONSET LOSS OF TASTE OR SMELL
- FATIGUE
- CHILLS
- SHORTNESS OF BREATH
- DIARRHEA
- COUGH
- HEADACHE
- DIFFICULTY BREATHING
- ABDOMINAL DISCOMFORT

PERSONNEL WITH ILLSIGNS OR SYMPTOMS

- PLACE MASK OR AVAILABLE FACIAL COVERING ON YOURSELF AND INDIVIDUAL IMMEDIATELY
- ISOLATE INDIVIDUAL FROM OTHERS (6 FEET MINIMUM) AND KEEP ENTIRE CREW INTACT
- **REPORT OVER COMMAND CHANNEL AS AN IWI ILL PERSON AND REQUEST LINE MEDICS**
- ASK THE INDIVIDUAL FOR COVID LIKE SYMPTOMS
- HAVE ASSOCIATED CREW MEMBERS & OTHERS IN CONTACT DON N95 MASK OR AVAILABLE FACIAL COVERING
- TREAT LIFE THREATENING ISSUES OR COMPLAINTS AS APPROPRIATE
- REMAIN AT LOCATION AND WAIT FOR MEDICAL PERSONNEL

IF YOU HAVE HAD CONTACT WITH SOMEONE IN THE PAST 14 DAYS WHO HAD ANY OF THE ABOVE SIGNS OR SYMPTOMS CONTACT THE COVID COORDINATOR: (505-506-7170) or MEDL (406-544-3070)

ICP - August Complex South Zone - 299 N. Main Street, Willits, CA 95490



Medical Incident Report

FOR ALL MEDICAL EMERGENCIES: IDENTIFY ON SCENE INCIDENT COMMANDER BY NAME AND POSITION AND ANNOUNCE "MEDICAL EMERGENCY" TO INITIATE RESPONSE FROM IMT COMMUNICATIONS/DISPATCH.

Use items one through nine to communicate situation to communications/dispatch.

1. CONTACT COMMUNICATIONS/DISPATCH

Ex: "Communications, Div. Alpha. Stand-by for Priority Medical Incident Report." (If life threatening request designated frequency be cleared for emergency traffic.)

2. INCIDENT STATUS: Provide incident summary and command structure.

Nature of Injury/Illness		Describe the injury <i>(Ex: Broken leg with bleeding)</i>
Incident Name		Geographic Name + "Medical" <i>(Ex: Trout Meadow Medical)</i>
Incident Commander		Name of IC
Patient Care		Name of Care Provider <i>(Ex: EMT Smith)</i>

3. INITIAL PATIENT ASSESSMENT: Complete this section for each patient. This is only a brief, initial assessment. Provide additional patient info after completing this 9 Line Report.

Number of Patients:	Male / Female	Age:	Weight:
Conscious? <input type="checkbox"/> YES <input type="checkbox"/> NO = MEDEVAC!			
Breathing? <input type="checkbox"/> YES <input type="checkbox"/> NO = MEDEVAC!			
Mechanism of Injury: <i>What caused the injury?</i>			
Lat/Long (Datum WGS84) <i>Ex: N 40° 42.45' x W 123° 03.24'</i>			

4. SEVERITY OF EMERGENCY, TRANSPORT PRIORITY

SEVERITY	TRANSPORT PRIORITY
<input type="checkbox"/> URGENT-RED Life threatening injury or illness. <i>Ex: Unconscious, difficulty breathing, bleeding severely, 2° – 3° burns more than 4 palm sizes, heat stroke, disoriented.</i>	Ambulance or MEDEVAC helicopter. Evacuation need is IMMEDIATE .
<input type="checkbox"/> PRIORITY-YELLOW Serious Injury or illness. <i>Ex: Significant trauma, not able to walk, 2° – 3° burns not more than 1-2 palm sizes.</i>	Ambulance or consider air transport if at remote location. Evacuation may be DELAYED .
<input type="checkbox"/> ROUTINE-GREEN Not a life threatening injury or illness. <i>Ex: Sprains, strains, minor heat-related illness.</i>	Non-Emergency. Evacuation considered Routine of Convenience .

5. TRANSPORT PLAN:

Air Transport: (Agency Aircraft Preferred)

- Helispot Short-haul/Hoist Life Flight Other

Ground Transport:

- Self-Extract Carry-Out Ambulance Other

6. ADDITIONAL RESOURCE/EQUIPMENT NEEDS:

- | | | |
|--|--------------------------------------|--|
| <input type="checkbox"/> Paramedic/EMT(s) | <input type="checkbox"/> Crew(s) | <input type="checkbox"/> SKED/Backboard/C-Collar |
| <input type="checkbox"/> Burn Sheet(s) | <input type="checkbox"/> Oxygen | <input type="checkbox"/> Trauma Bag |
| <input type="checkbox"/> Medication(s) | <input type="checkbox"/> IV/Fluid(s) | <input type="checkbox"/> Cardiac Monitor/AED |
| <input type="checkbox"/> Other (i.e. splints, rope rescue, wheeled litter) | | |

7. COMMUNICATIONS:

Function	Channel Name/Number	Receive (Rx)	Tone/NAC *	Transmit (Tx)	Tone/NAC *
<i>Ex: Command</i>	<i>Forest Rpt. Ch. 2</i>	<i>168.3250</i>	<i>110.9</i>	<i>171.4325</i>	<i>110.9</i>
COMMAND					
AIR-TO-GRND					
TACTICAL					

*(NAC for digital radio system)

8. EVACUATION LOCATION:

- Lat/Long (Datum WGS84)
EX: N 40 42.45' x W 123 03.24'
- Patient's ETA to Evacuation Location:
- Helispot/Extraction Size and Hazards:

9. CONTINGENCY:

Considerations: *If primary options fail, what actions can be implemented in conjunction with primary evacuation method? Be thinking ahead...*

REMEMBER:

Confirm ETA's of resources ordered
Act according to your level of training
Be Alert. Keep Calm. Think Clearly. Act Decisively.

