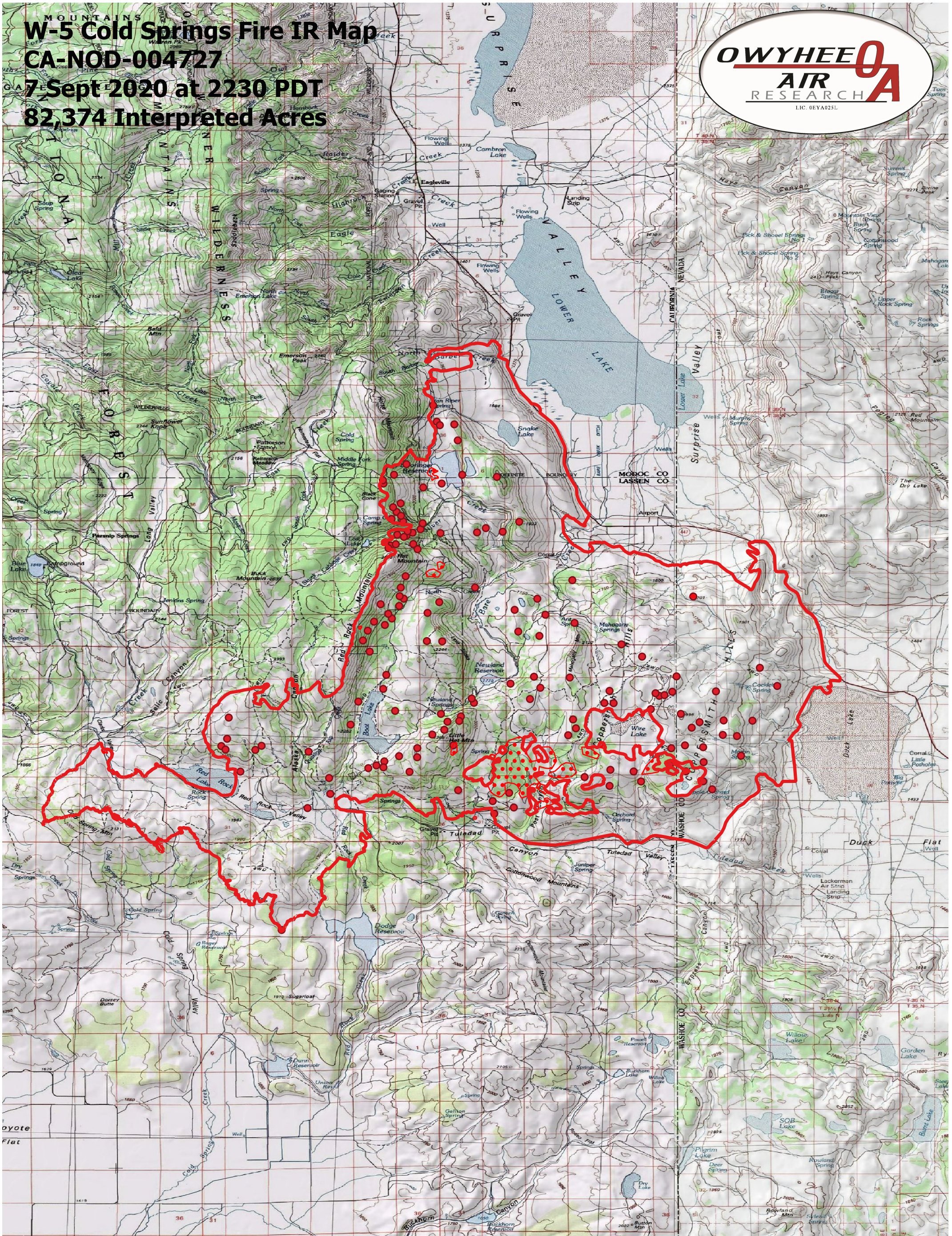






W-5 Cold Springs Fire IR Map
CA-NOD-004727
7 Sept 2020 at 2230 PDT
82,374 Interpreted Acres



Legend

-  Burn Perimeter
-  Scattered Heat
-  Intense Heat
-  Isolated Heat

Scale: 1:85,000

Projection: WGS 84

Produced by Owyhee Air Research, Inc.

IR Interpreter: C. Holley

fire@owyheear.com (208) 442-5405

