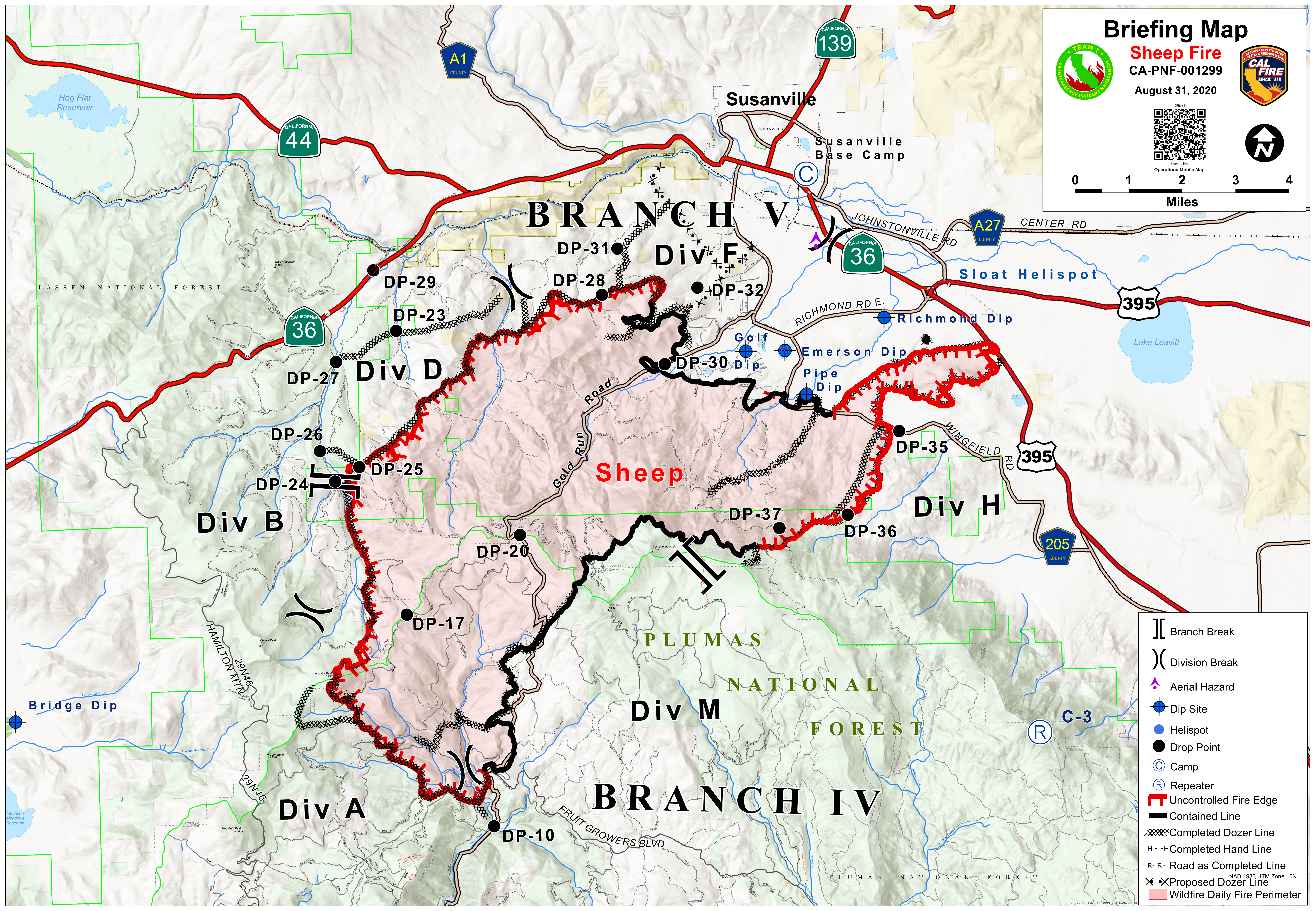
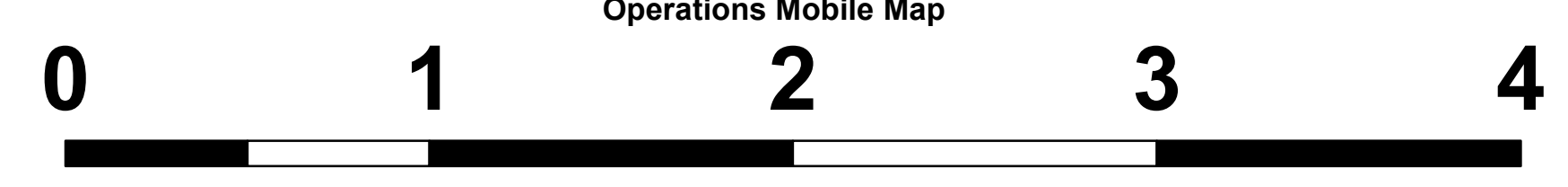




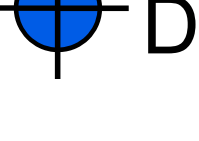




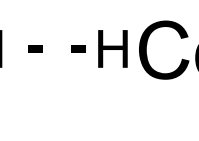








# Briefing Map

**Sheep Fire**  
CA-PNF-001299

August 31, 2020



-  Branch Break
-  Division Break
-  Aerial Hazard
-  Dip Site
-  Helispot
-  Drop Point
-  Camp
-  Repeater
-  Uncontrolled Fire Edge
-  Contained Line
-  Completed Dozer Line
-  Completed Hand Line
-  Road as Completed Line
-  Proposed Dozer Line
-  Wildfire Daily Fire Perimeter

NAD 1983 UTM Zone 10N