


# Briefing Map Claremont & Bear Fires


North Complex

CA-PNF-001308

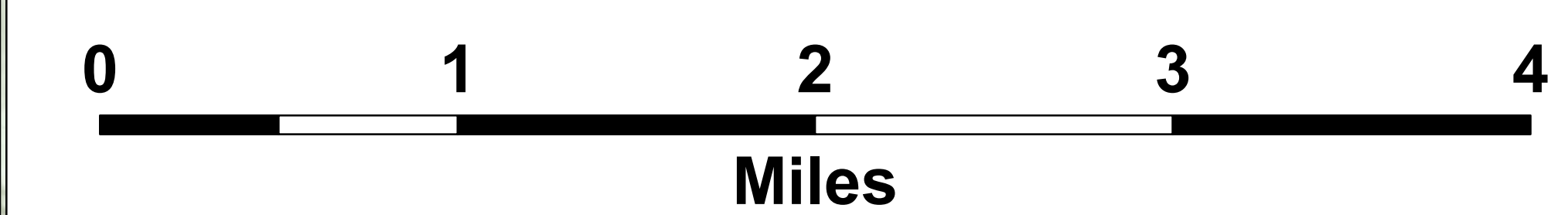
August 29, 2020



Operations Mobile Map



NAD 1983 UTM Zone 10N



	Division Break		Repeater
	Branch Break		Water Source
	Retardant/Mud Pit		Incident Command Post
	Safety Zone		Wildfire Daily Fire Perimeter
	Cell Service		Uncontrolled Fire Edge
	Dip Site		Contained Line
	Drop Point		Completed Dozer Line
			Completed Hand Line
			R-R Road as Completed Line
			X-X Proposed Dozer Line

