



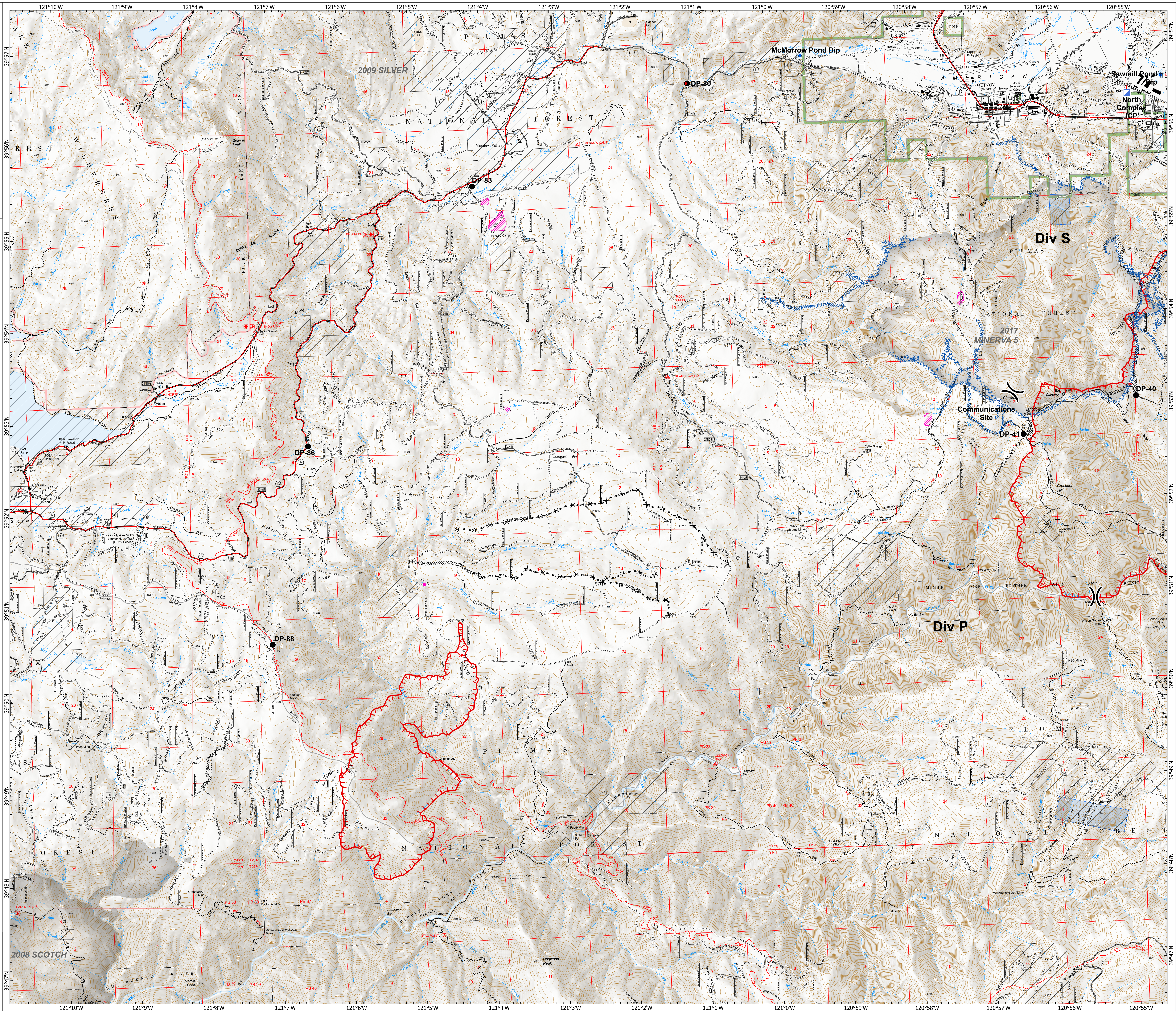
Operations

Bear Fire

North Complex
CA-PNF-001308
August 24, 2020



- Uncontrolled Fire Edge
- Completed Dozer Line
- Proposed Dozer Line
- Division Break
- Incident Command Post
- Drop Point
- Repeater
- Dip Site
- National Forest Boundary
- Non-FS lands within Forest Boundary
- Sierra Pacific Industries
- SPI Gate
- Historic Fire (2007-2019; 100+ acres)
- Dozer Lines - 2017 Minerva Fire
- Avoidance Area
- Avoidance Area



Approximate fire perimeter
as of 8/23 @ 1705 hrs
NAD83 UTM zone 10N
Contour Interval 40 ft.

