


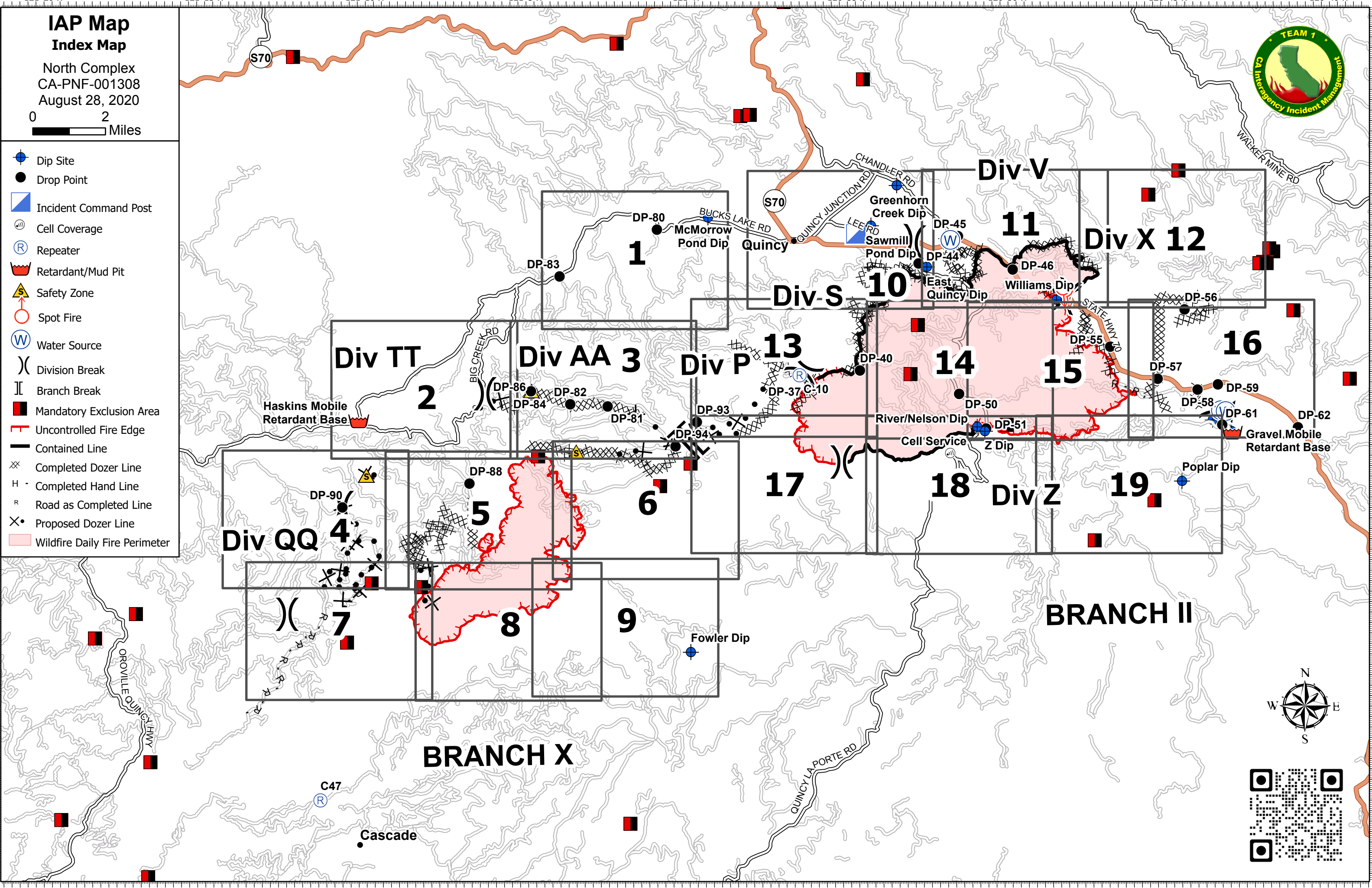


# IAP Map Index Map

North Complex  
CA-PNF-001308  
August 28, 2020



- Dip Site
- Drop Point
- Incident Command Post
- Cell Coverage
- Repeater
- Retardant/Mud Pit
- Safety Zone
- Spot Fire
- Water Source
- Division Break
- Branch Break
- Mandatory Exclusion Area
- Uncontrolled Fire Edge
- Contained Line
- Completed Dozer Line
- Completed Hand Line
- Road as Completed Line
- Proposed Dozer Line
- Wildfire Daily Fire Perimeter








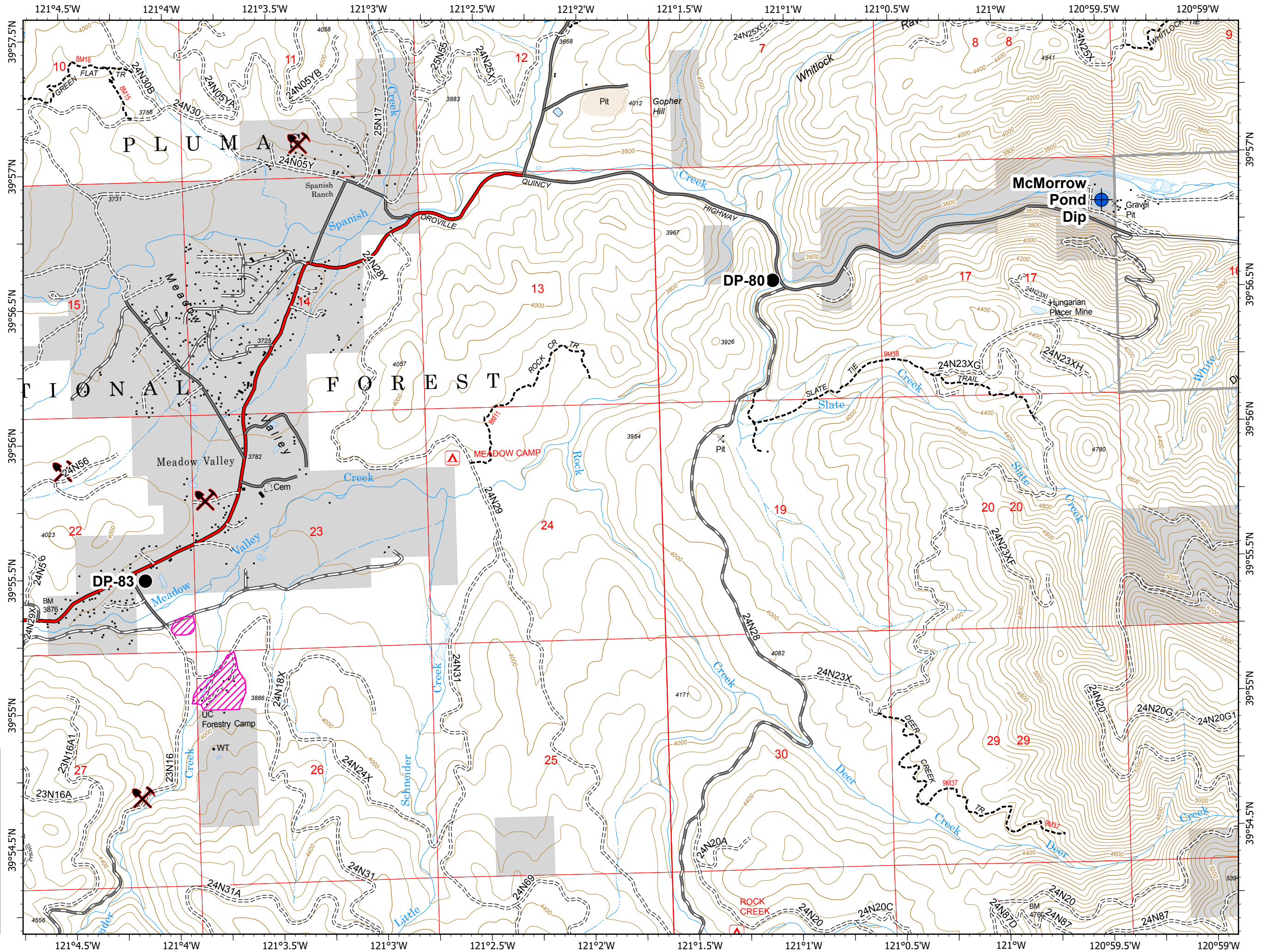
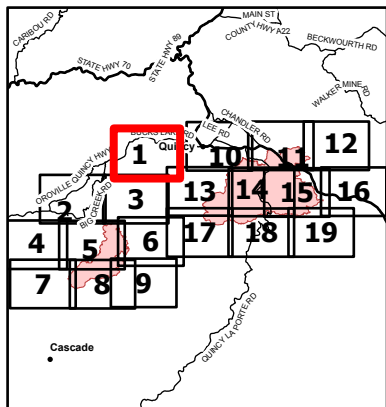
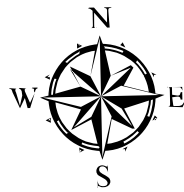
# IAP Map

North Complex  
CA-PNF-001308  
August 28, 2020

Page Number: 1

0 1000 2000  
Feet

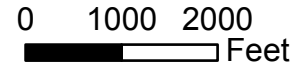
-  Dip Site
-  Drop Point
-  Mine
-  Non-FS Lands
-  Mandatory Exclusion Area



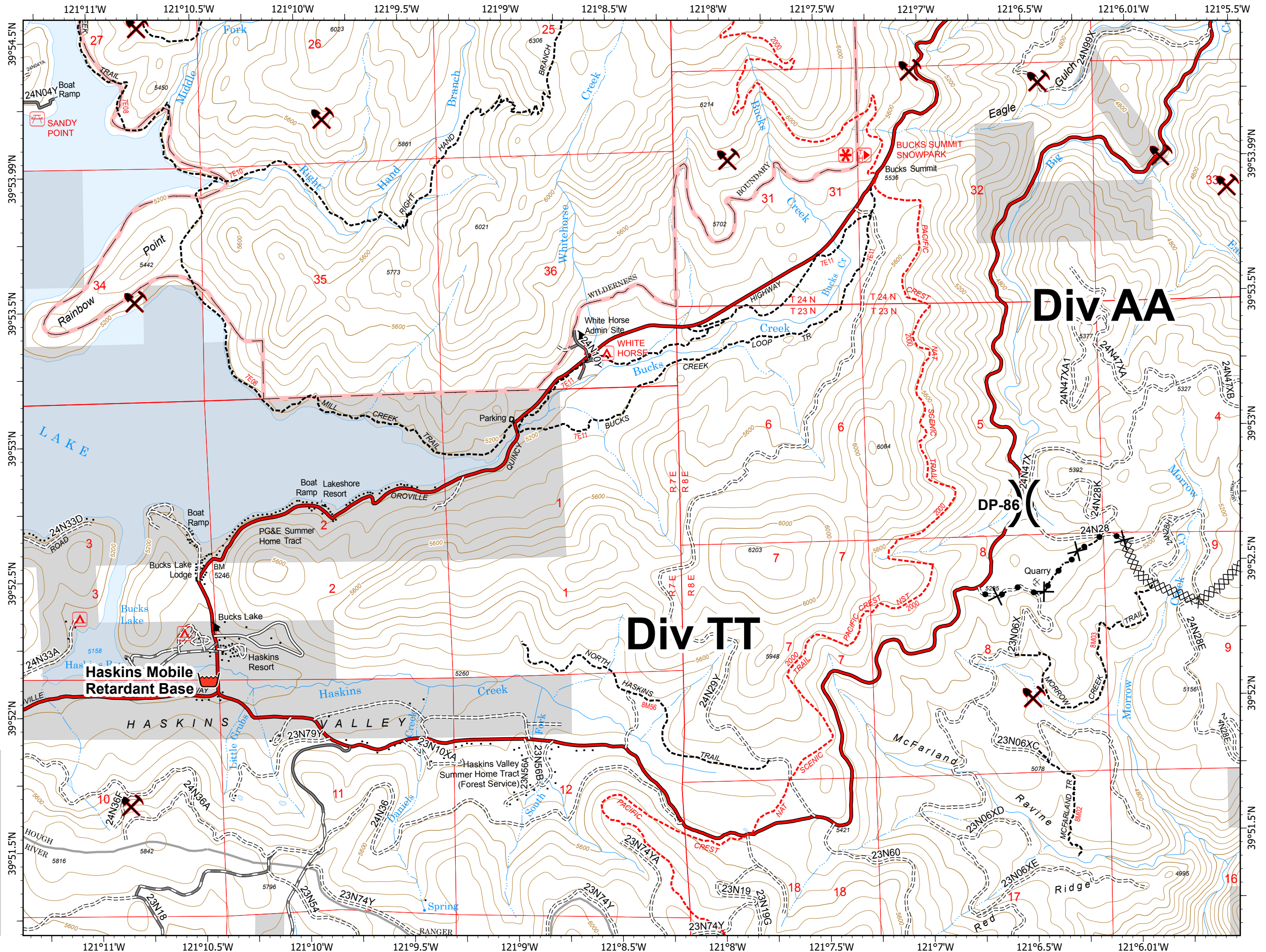
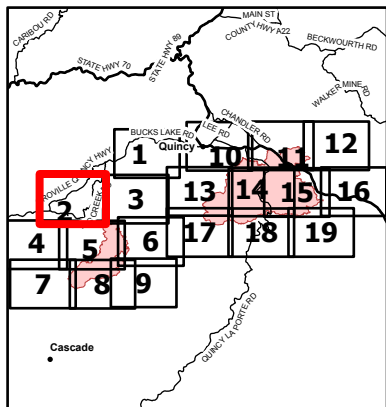

# IAP Map

North Complex  
CA-PNF-001308  
August 28, 2020

Page Number: 2



- Drop Point
- 🛑 Retardant/Mud Pit
- ⎓ Division Break
- ⚡ Mine
- ⊗⊗ Completed Dozer Line
- ⊗ Proposed Dozer Line
- Non-FS Lands



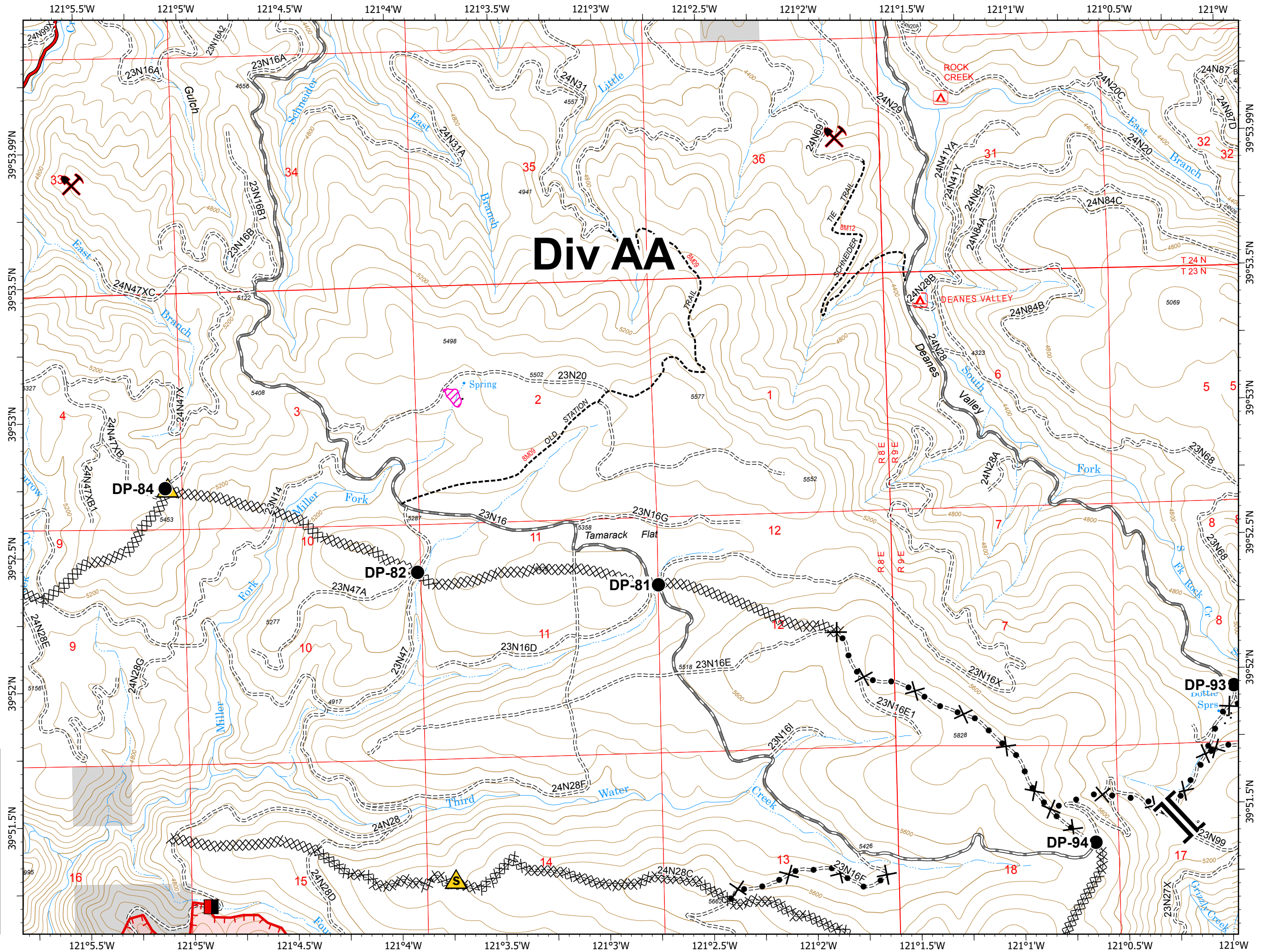
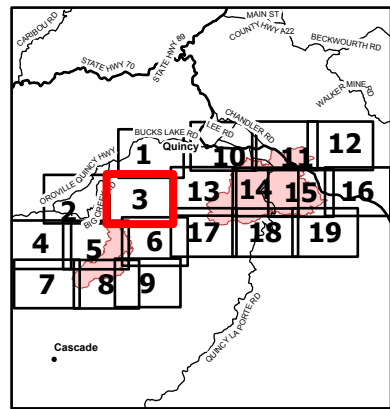
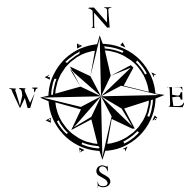
# IAP Map

North Complex  
CA-PNF-001308  
August 28, 2020

Page Number: 3

0 1000 2000  
Feet

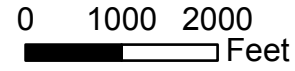
- Drop Point
- ▲ Safety Zone
- || Branch Break
- Mandatory Exclusion Area
- ⚡ Mine
- ▬ Uncontrolled Fire Edge
- ⊗⊗ Completed Dozer Line
- ⊗ Proposed Dozer Line
- ▭ Wildfire Daily Fire Perimeter
- Non-FS Lands
- ▨ Mandatory Exclusion Area



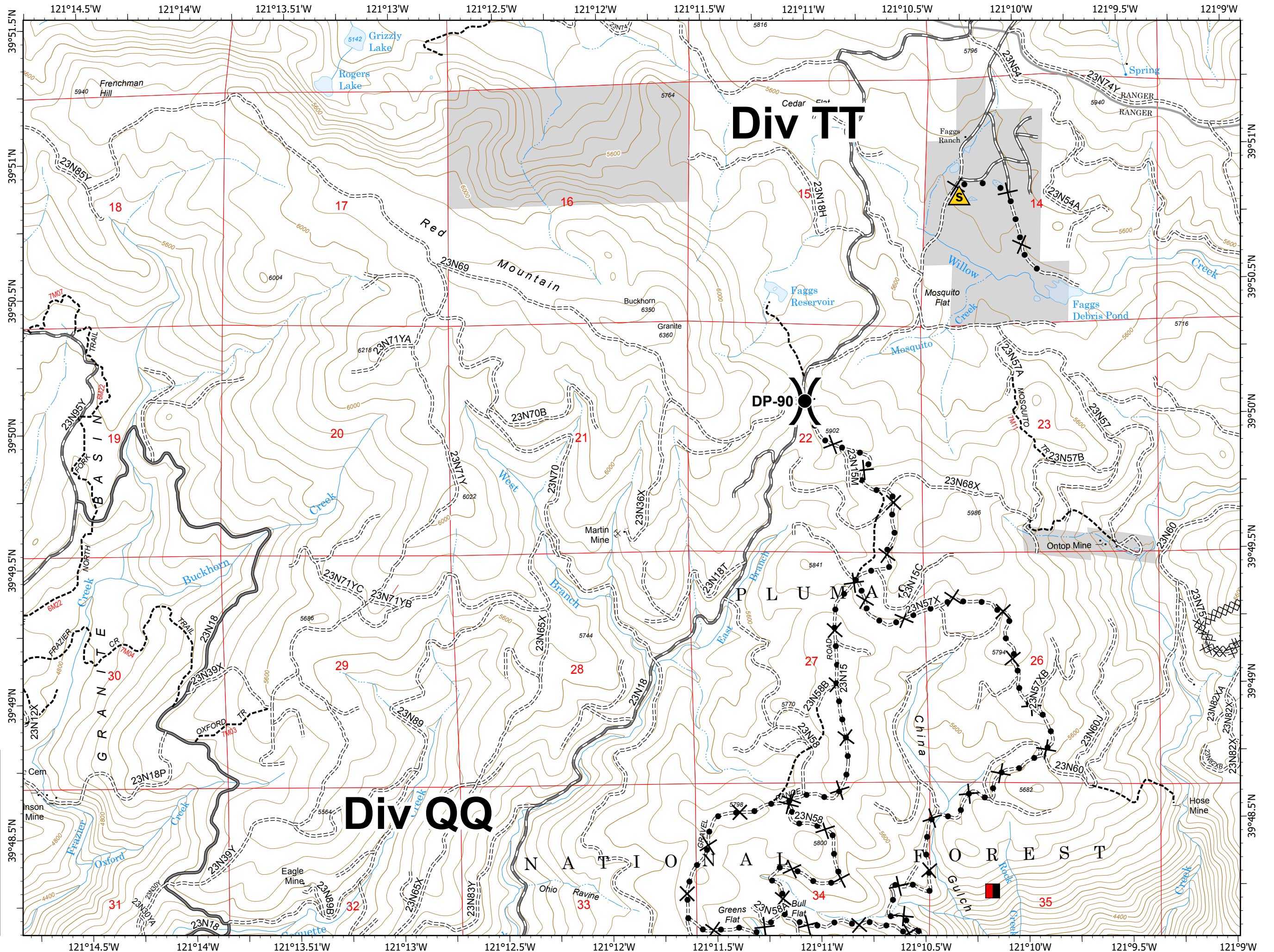
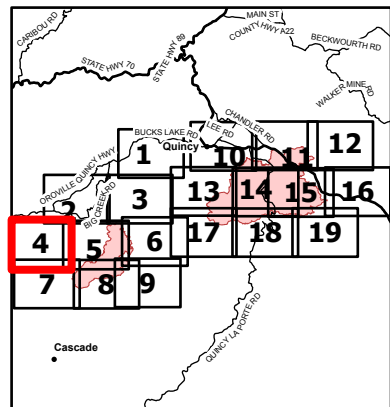
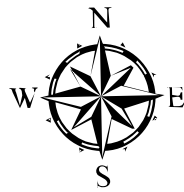
# IAP Map

North Complex  
CA-PNF-001308  
August 28, 2020

Page Number: 4



- Drop Point
- ▲ Safety Zone
- ⎓ Division Break
- Mandatory Exclusion Area
- ⊗⊗ Completed Dozer Line
- R Road as Completed Line
- ✕ Proposed Dozer Line
- Non-FS Lands



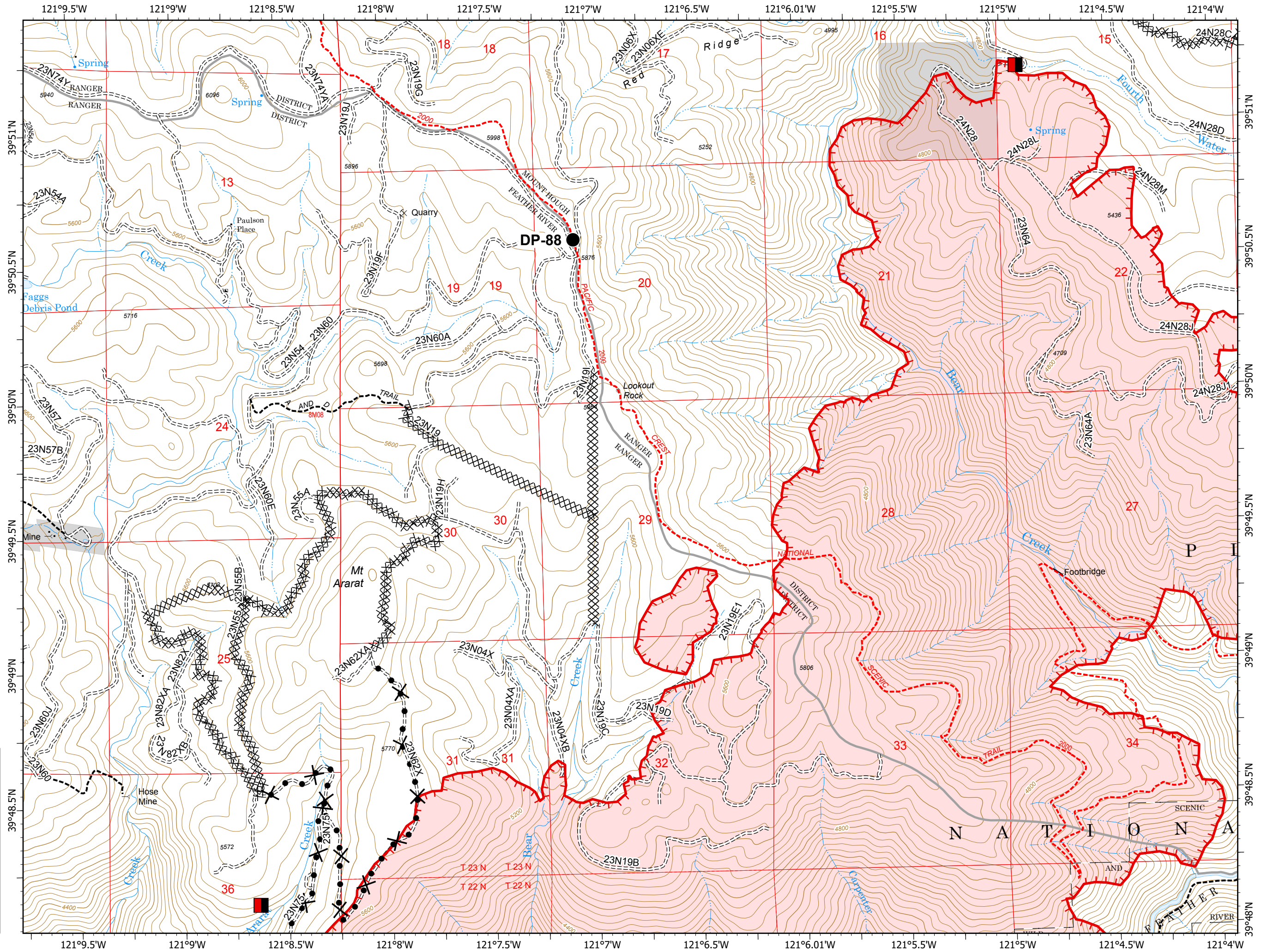
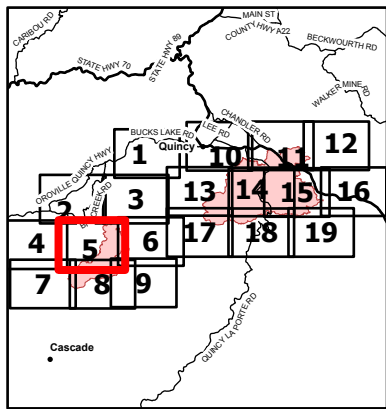
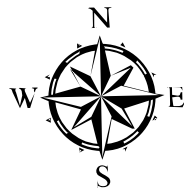
# IAP Map

North Complex  
CA-PNF-001308  
August 28, 2020

Page Number: 5

0 1000 2000  
Feet

- Drop Point
- Mandatory Exclusion Area
- └─┘ Uncontrolled Fire Edge
- XX XX Completed Dozer Line
- X• Proposed Dozer Line
- Wildfire Daily Fire Perimeter
- Non-FS Lands



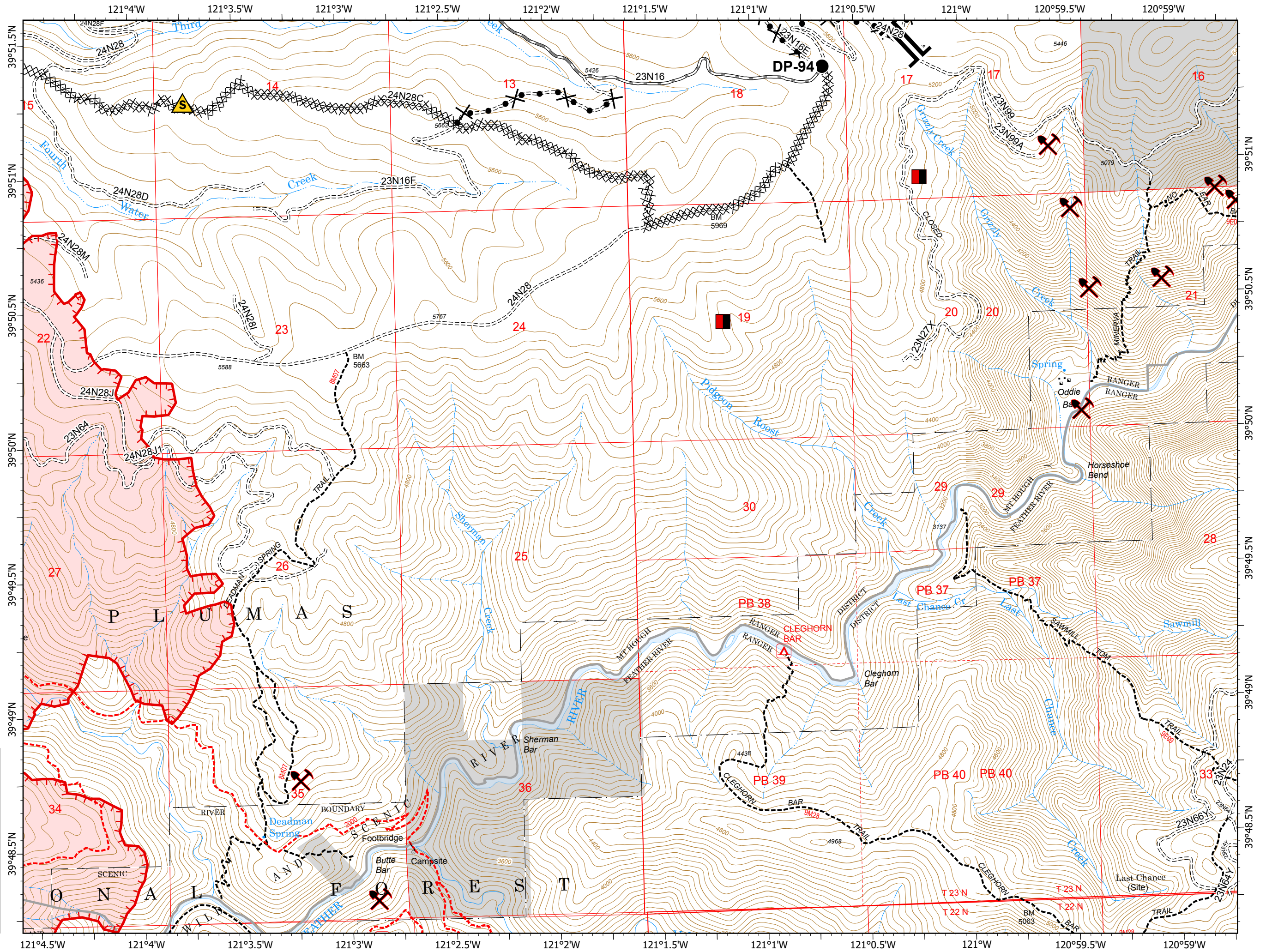
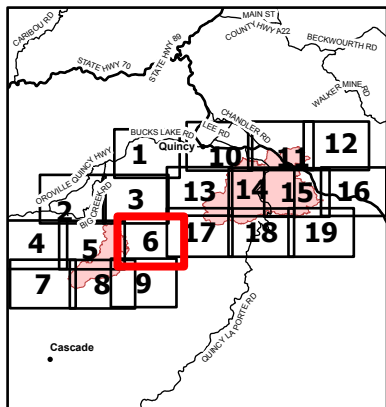
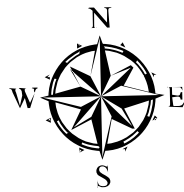
# IAP Map

North Complex  
CA-PNF-001308  
August 28, 2020

Page Number: 6

0 1000 2000  
Feet

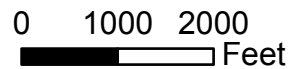
- Drop Point
- ▲ Safety Zone
- || Branch Break
- Mandatory Exclusion Area
- ⚒ Mine
- ┌ Uncontrolled Fire Edge
- ⊗ Completed Dozer Line
- ⊗ Proposed Dozer Line
- ▭ Wildfire Daily Fire Perimeter
- ▭ Non-FS Lands



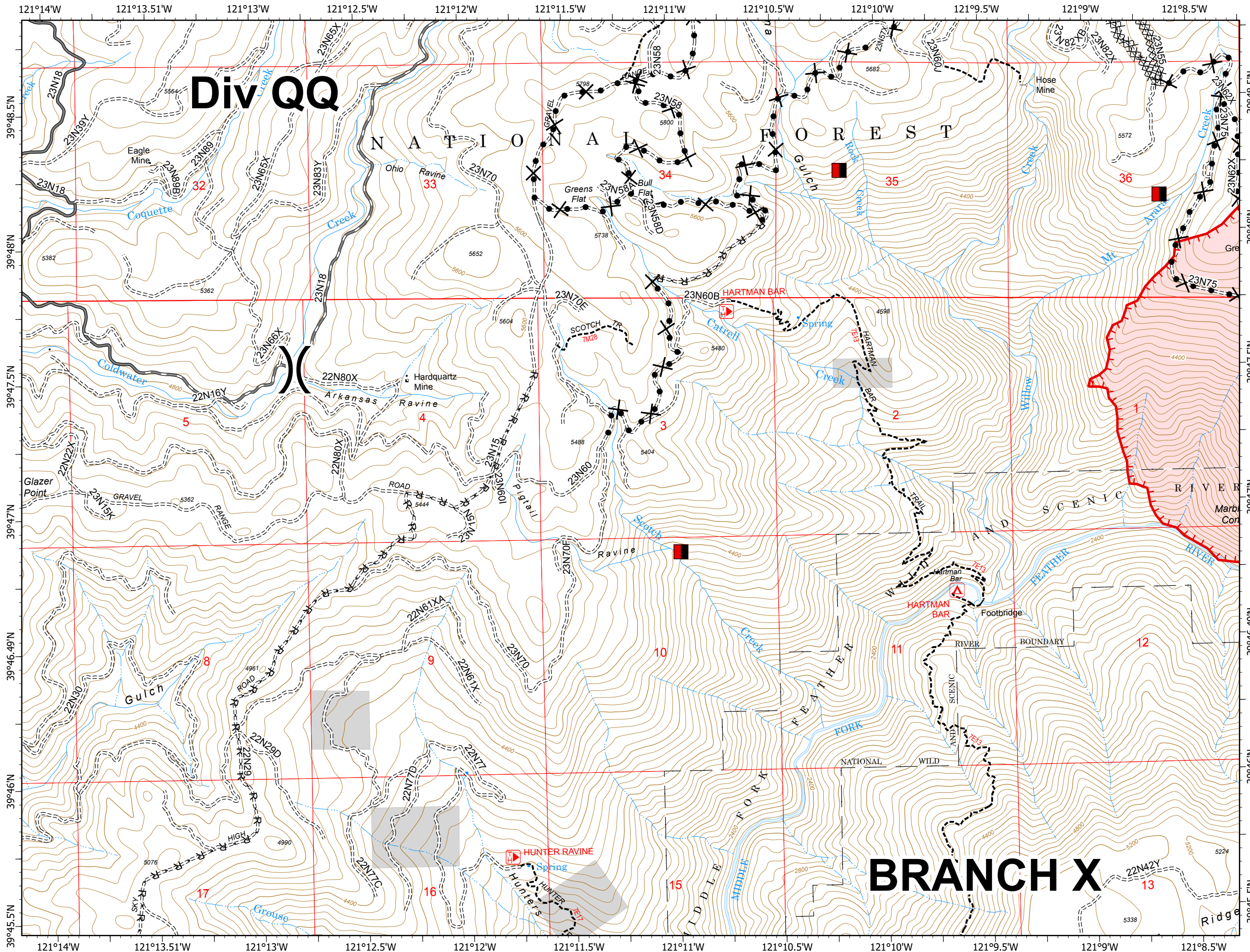
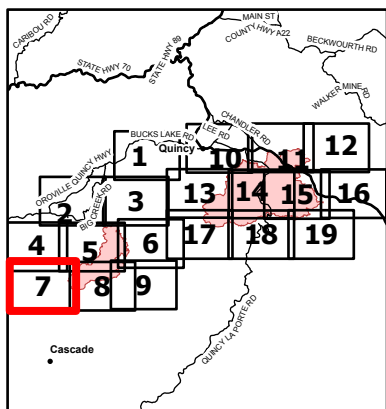

# IAP Map

North Complex  
CA-PNF-001308  
August 28, 2020

Page Number: 7



- Division Break
- Mandatory Exclusion Area
- Uncontrolled Fire Edge
- Completed Dozer Line
- Road as Completed Line
- Proposed Dozer Line
- Wildfire Daily Fire Perimeter
- Non-FS Lands











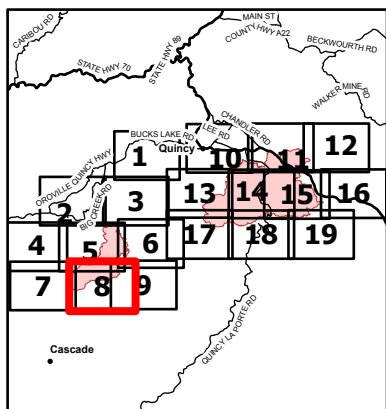

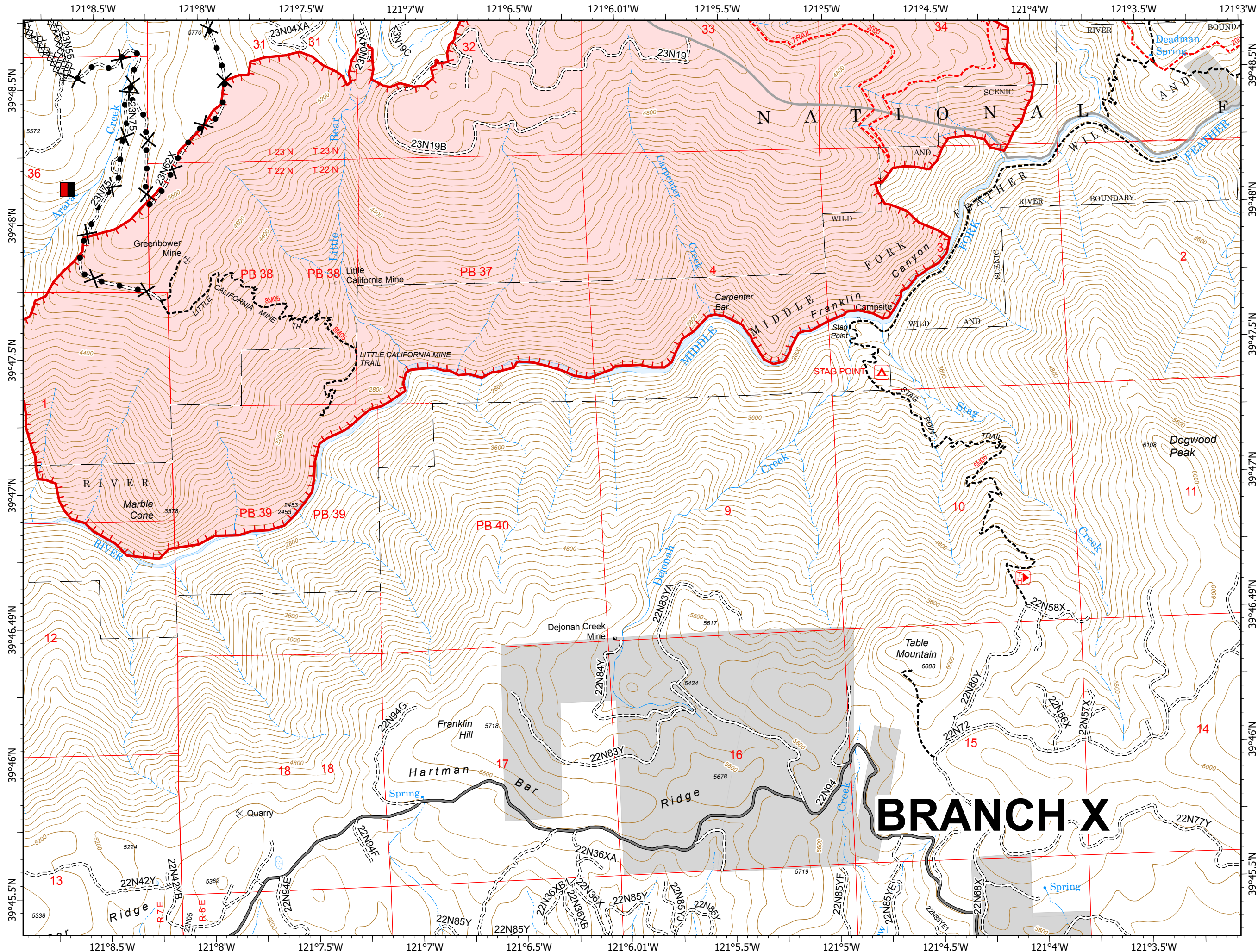
# IAP Map

North Complex  
CA-PNF-001308  
August 28, 2020

Page Number: 8

0 1000 2000  
Feet

-  Mandatory Exclusion Area
-  Uncontrolled Fire Edge
-  Completed Dozer Line
-  Proposed Dozer Line
-  Wildfire Daily Fire Perimeter
-  Non-FS Lands








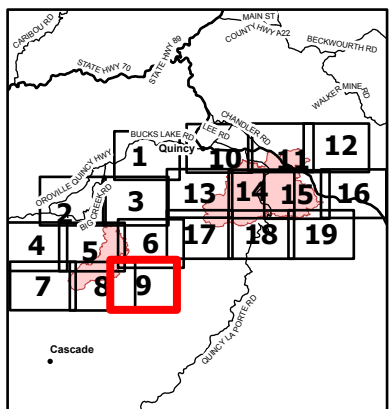

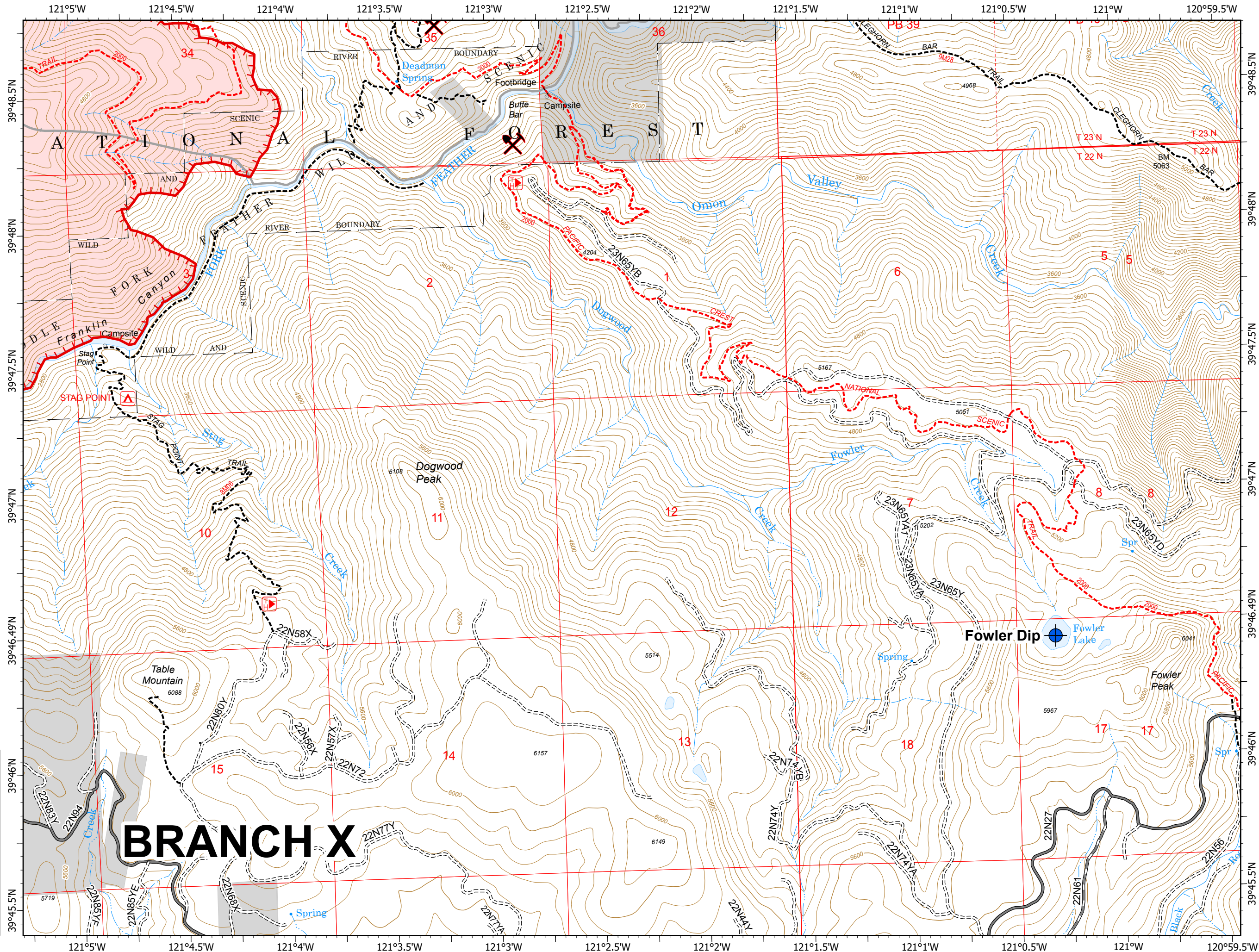
# IAP Map

North Complex  
CA-PNF-001308  
August 28, 2020

Page Number: 9

0 1000 2000  
Feet

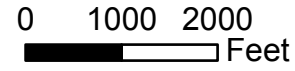
-  Dip Site
-  Mine
-  Uncontrolled Fire Edge
-  Wildfire Daily Fire Perimeter
-  Non-FS Lands



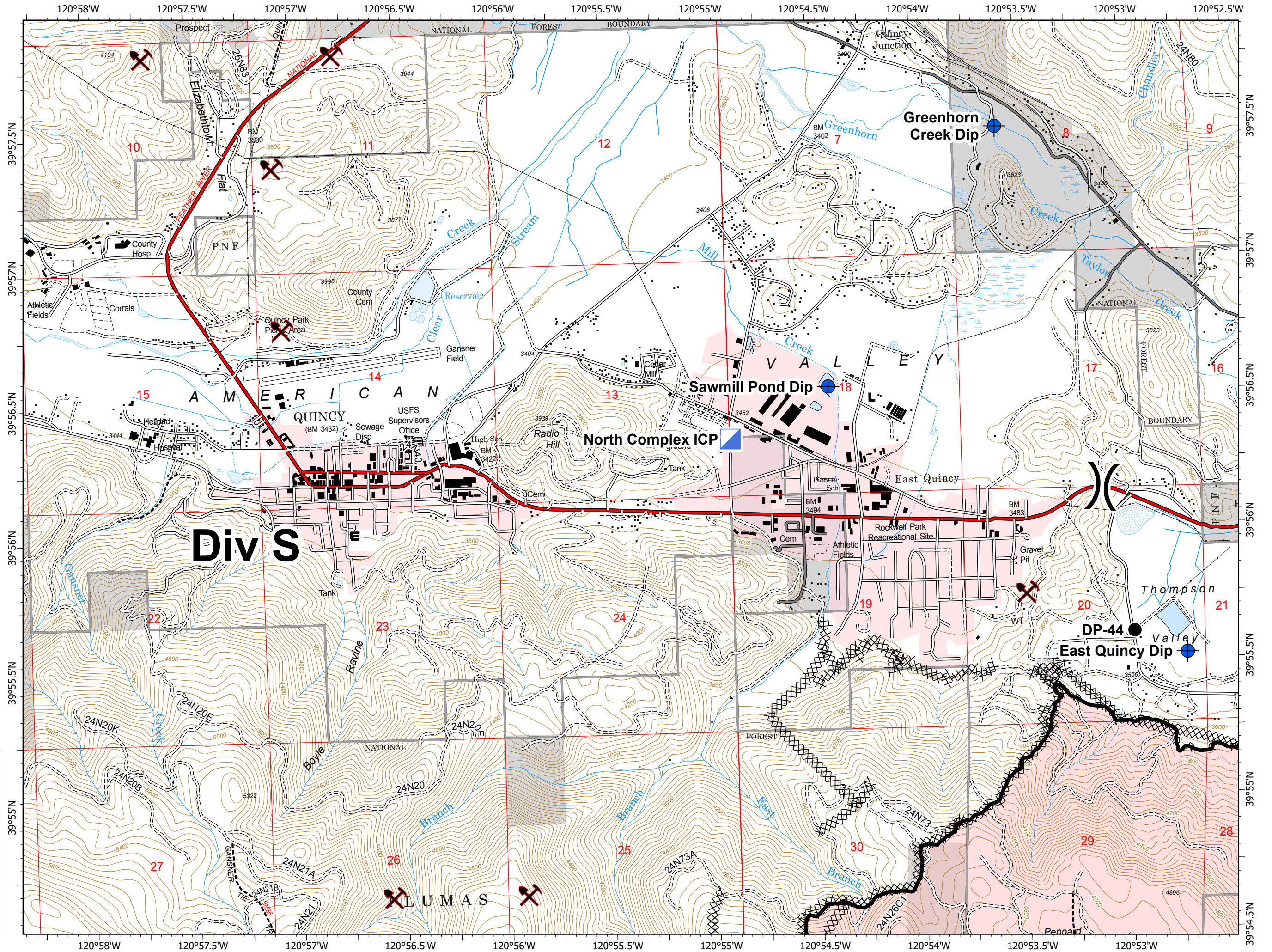
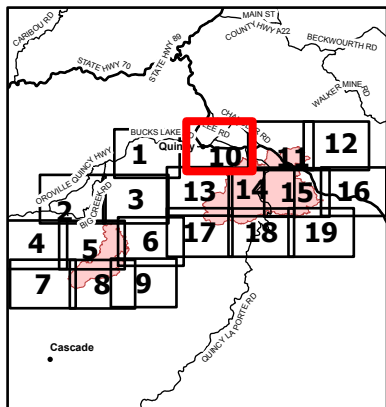
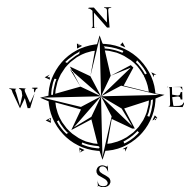
# IAP Map

North Complex  
CA-PNF-001308  
August 28, 2020

Page Number: 10



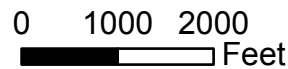
- Dip Site
- Drop Point
- Incident Command Post
- Division Break
- Mine
- Contained Line
- Completed Dozer Line
- Completed Hand Line
- Road as Completed Line
- Wildfire Daily Fire Perimeter
- Non-FS Lands



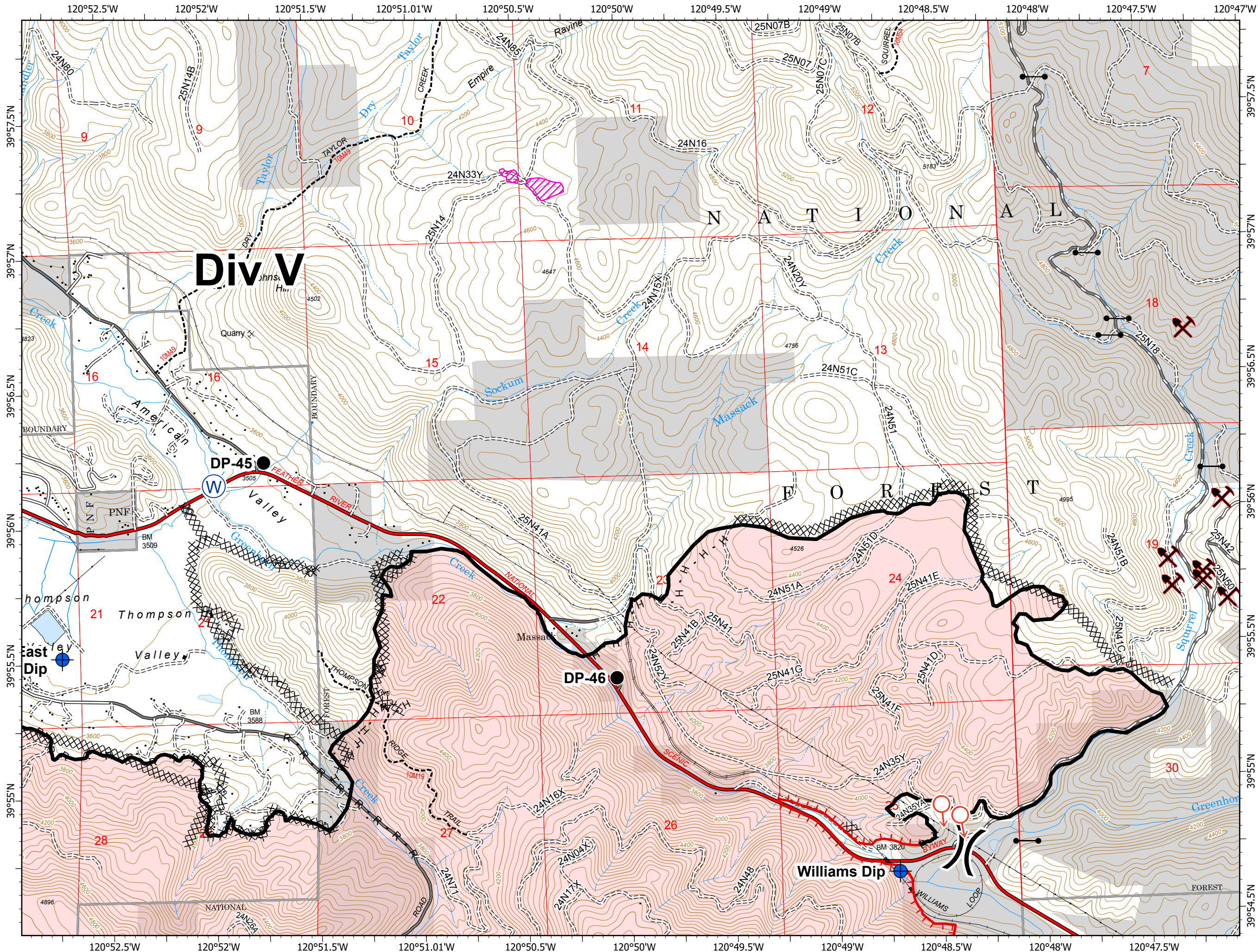
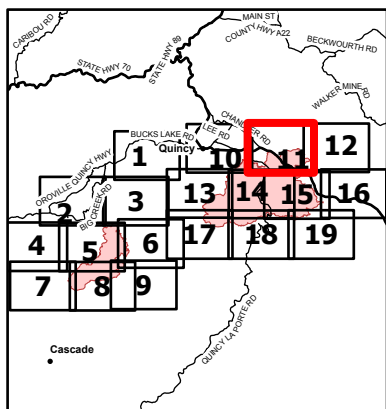
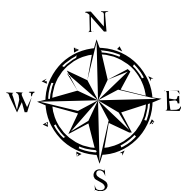
# IAP Map

North Complex  
CA-PNF-001308  
August 28, 2020

Page Number: 11



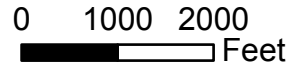
- Dip Site
- Drop Point
- Spot Fire
- Water Source
- Division Break
- Mine
- SPI Gate
- Uncontrolled Fire Edge
- Contained Line
- Completed Dozer Line
- Completed Hand Line
- Road as Completed Line
- Wildfire Daily Fire Perimeter
- Non-FS Lands
- Mandatory Exclusion Area



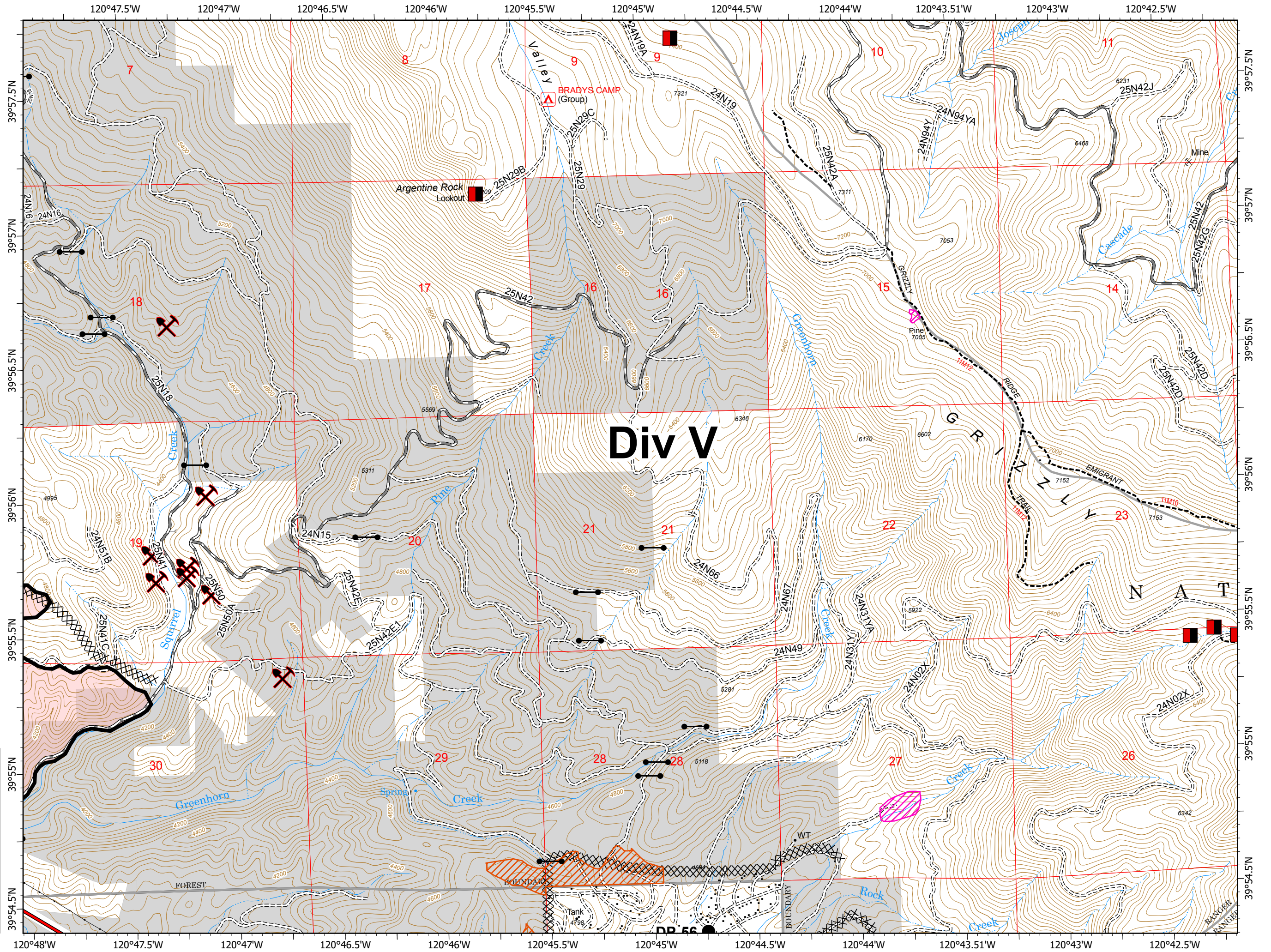
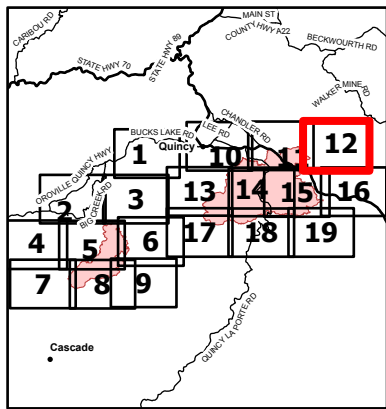
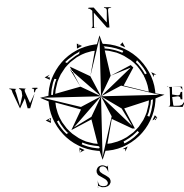
# IAP Map

North Complex  
CA-PNF-001308  
August 28, 2020

Page Number: 12



- Drop Point
- Mandatory Exclusion Area
- ⚡ Mine
- SPI Gate
- ▨ SPI Fuelbreak
- Contained Line
- XX XX Completed Dozer Line
- ▭ Wildfire Daily Fire Perimeter
- Non-FS Lands
- ▨ Mandatory Exclusion Area



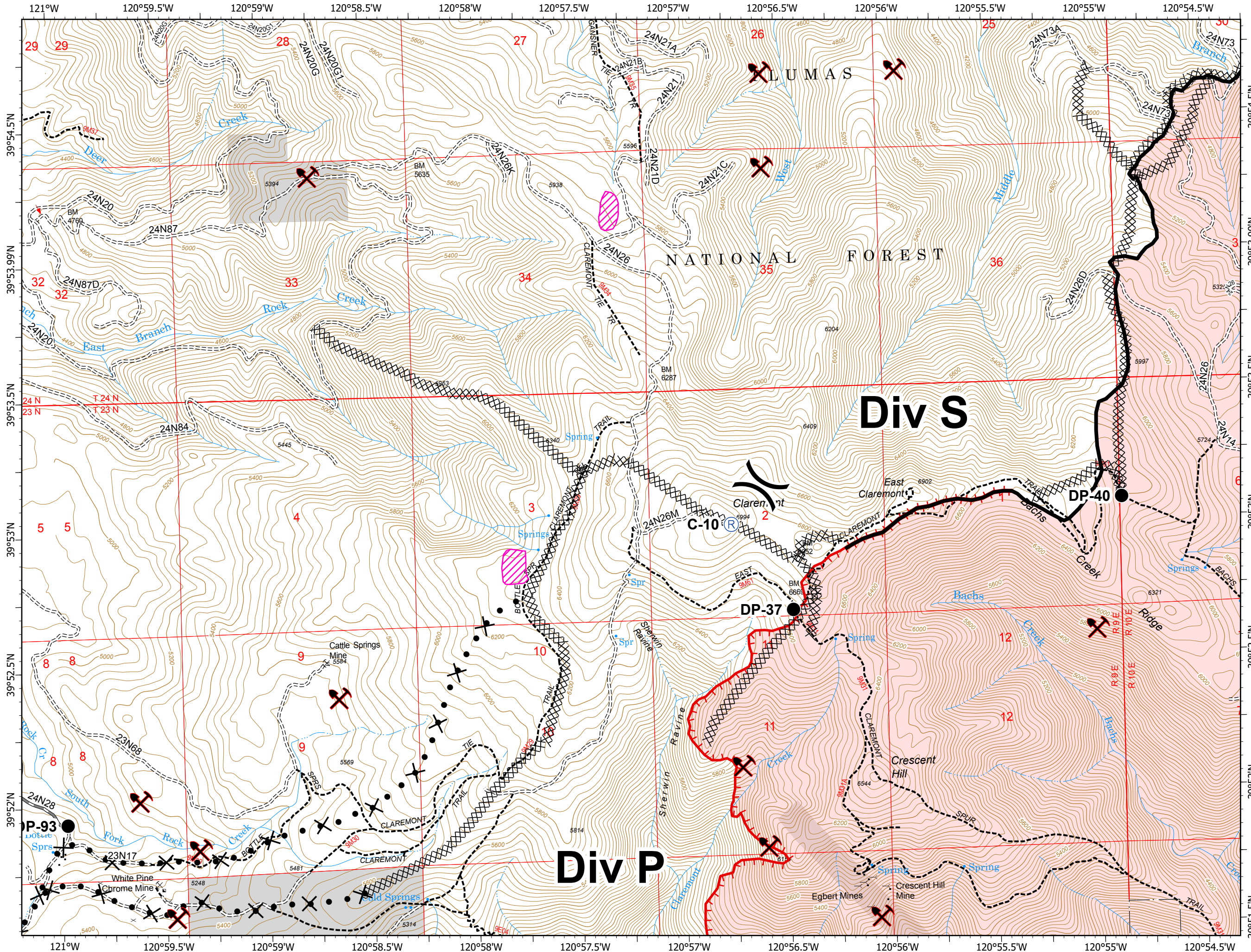
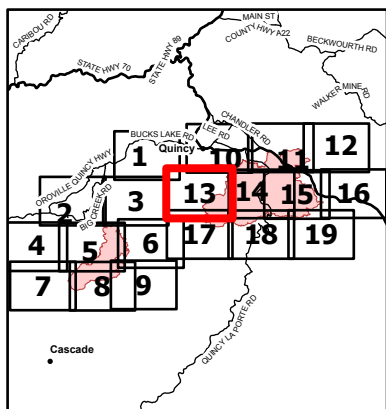

# IAP Map

North Complex  
CA-PNF-001308  
August 28, 2020

Page Number: 13

0 1000 2000  
Feet

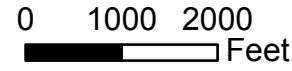
- Drop Point
- Ⓡ Repeater
- ) Division Break
- ⚡ Mine
- ▬ Uncontrolled Fire Edge
- ▬ Contained Line
- ⊗⊗ Completed Dozer Line
- ⊗ Proposed Dozer Line
- ▭ Wildfire Daily Fire Perimeter
- ▭ Non-FS Lands
- ▨ Mandatory Exclusion Area



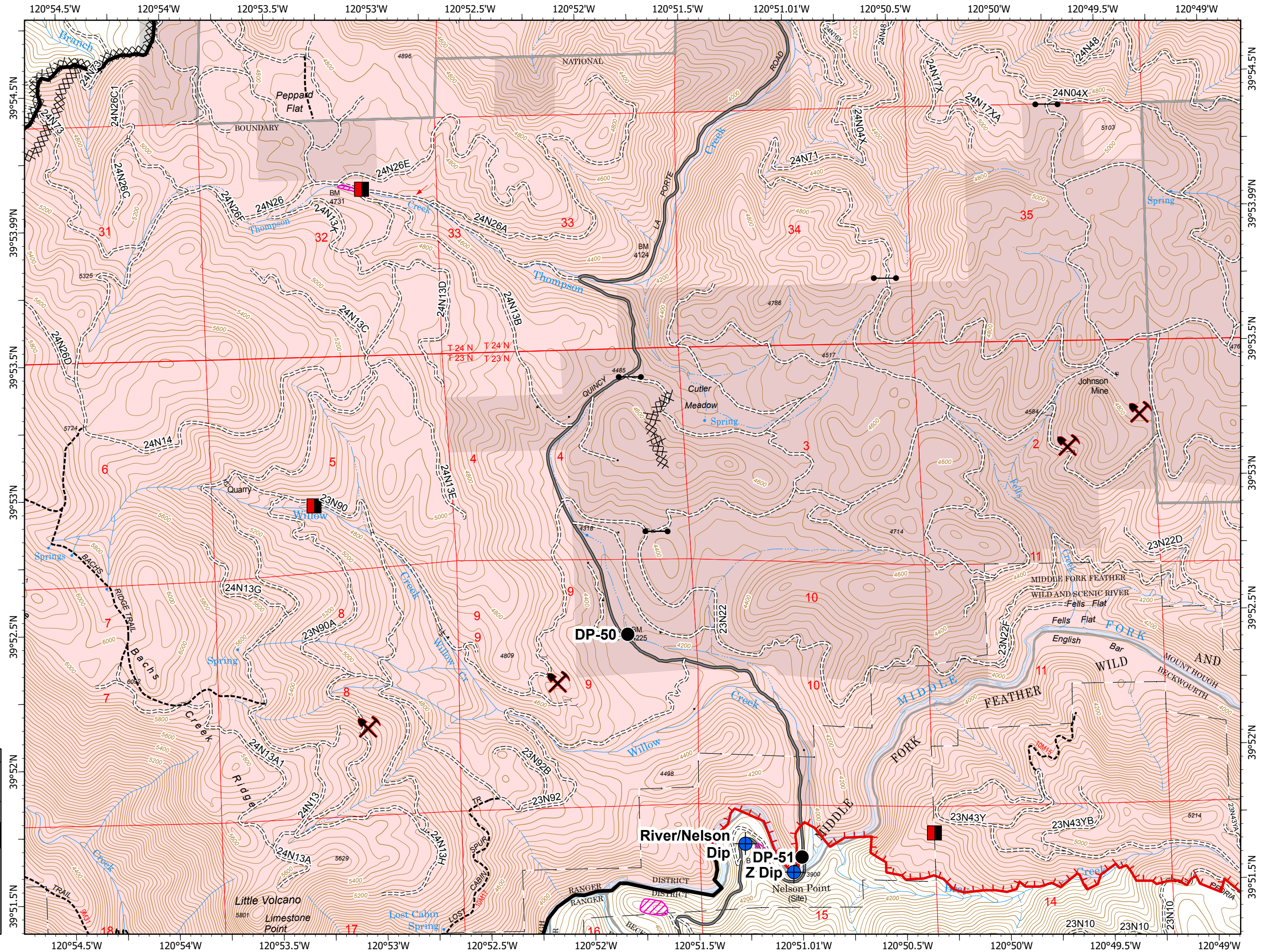
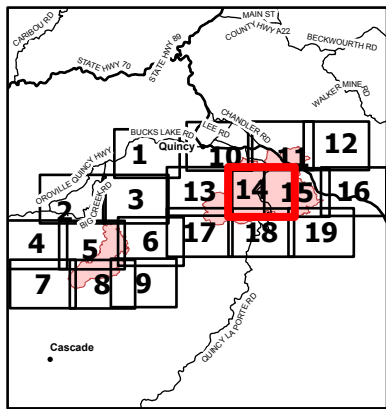
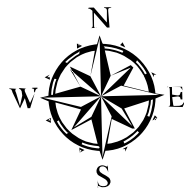
# IAP Map

North Complex  
CA-PNF-001308  
August 28, 2020

Page Number: 14



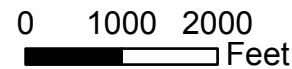
- Dip Site
- Drop Point
- Mandatory Exclusion Area
- Mine
- SPI Gate
- Uncontrolled Fire Edge
- Contained Line
- Completed Dozer Line
- Road as Completed Line
- Wildfire Daily Fire Perimeter
- Non-FS Lands
- Mandatory Exclusion Area



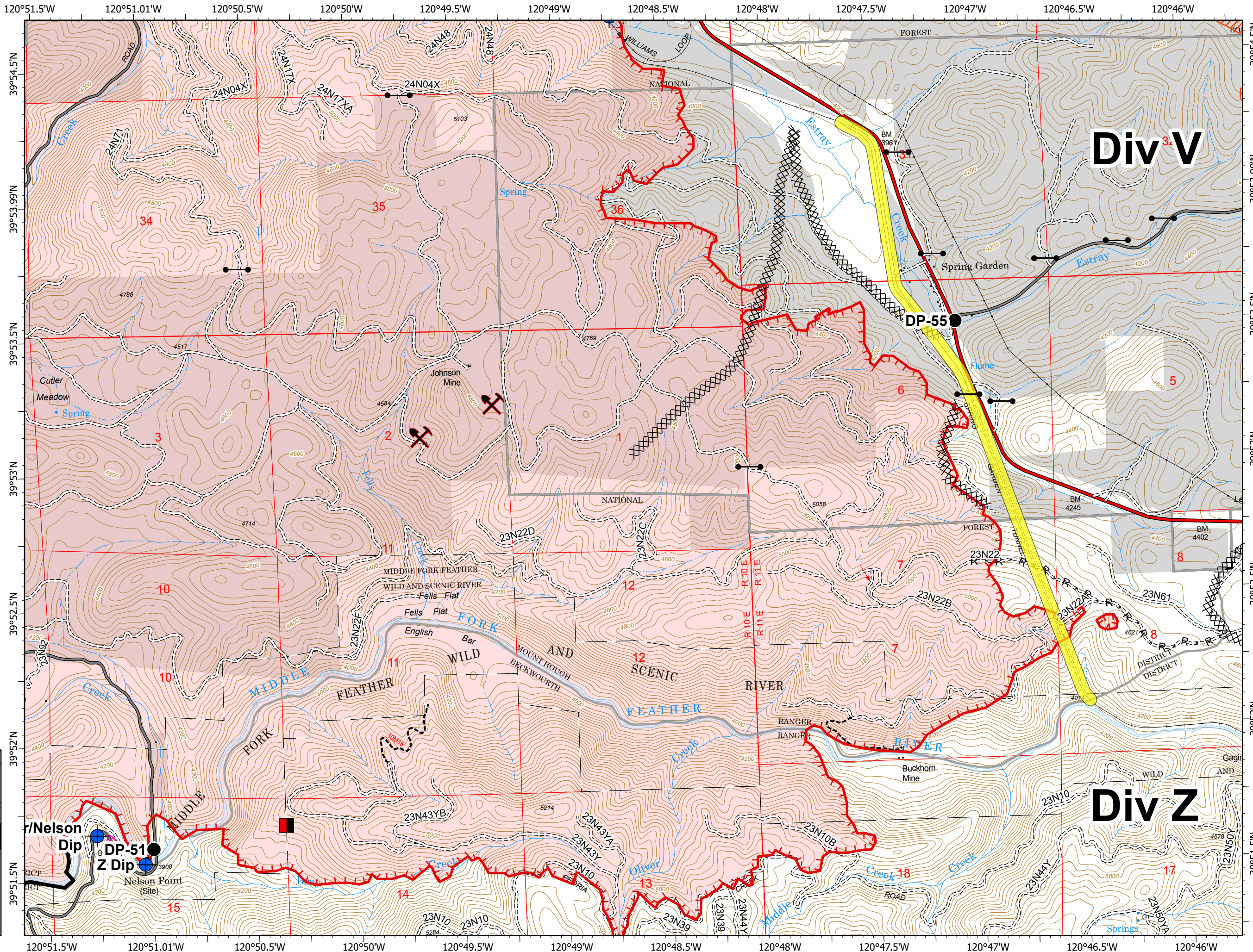
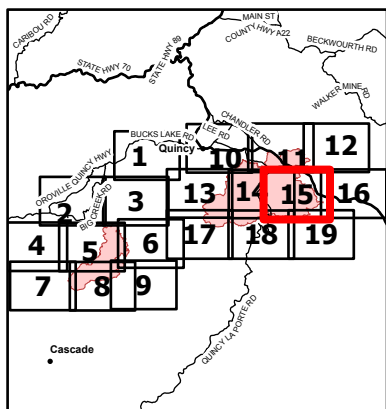

# IAP Map

North Complex  
CA-PNF-001308  
August 28, 2020

Page Number: 15



- Dip Site
- Drop Point
- Mandatory Exclusion Area
- Mine
- SPI Gate
- SPI Fuelbreak
- Union Pacific Special Protection
- Uncontrolled Fire Edge
- Contained Line
- Completed Dozer Line
- Road as Completed Line
- Wildfire Daily Fire Perimeter
- Non-FS Lands
- Mandatory Exclusion Area

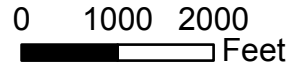




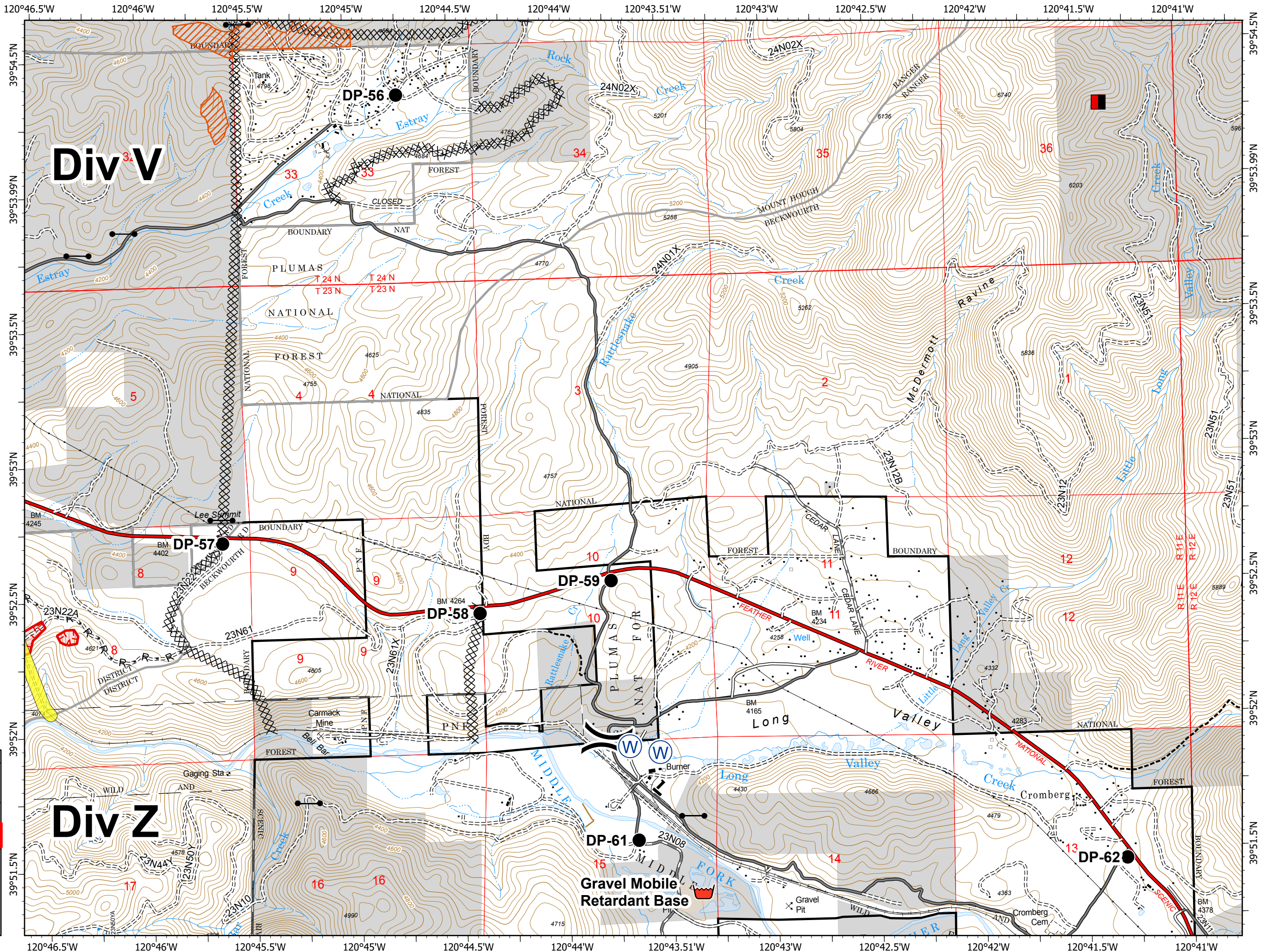
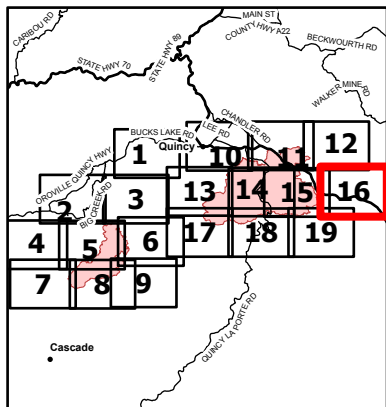
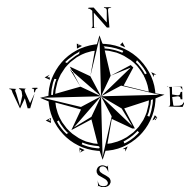
# IAP Map

North Complex  
CA-PNF-001308  
August 28, 2020

Page Number: 16



- Drop Point
- 🛑 Retardant/Mud Pit
- Ⓜ Water Source
- ⌘ Division Break
- Mandatory Exclusion Area
- SPI Gate
- ▨ SPI Fuelbreak
- 🟡 Union Pacific Special Protection
- 🔴 Uncontrolled Fire Edge
- ⌘⌘ Completed Dozer Line
- R Road as Completed Line
- 🟠 Wildfire Daily Fire Perimeter
- 🟤 Non-FS Lands



## Div V

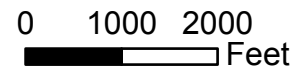
## Div Z

Gravel Mobile Retardant Base

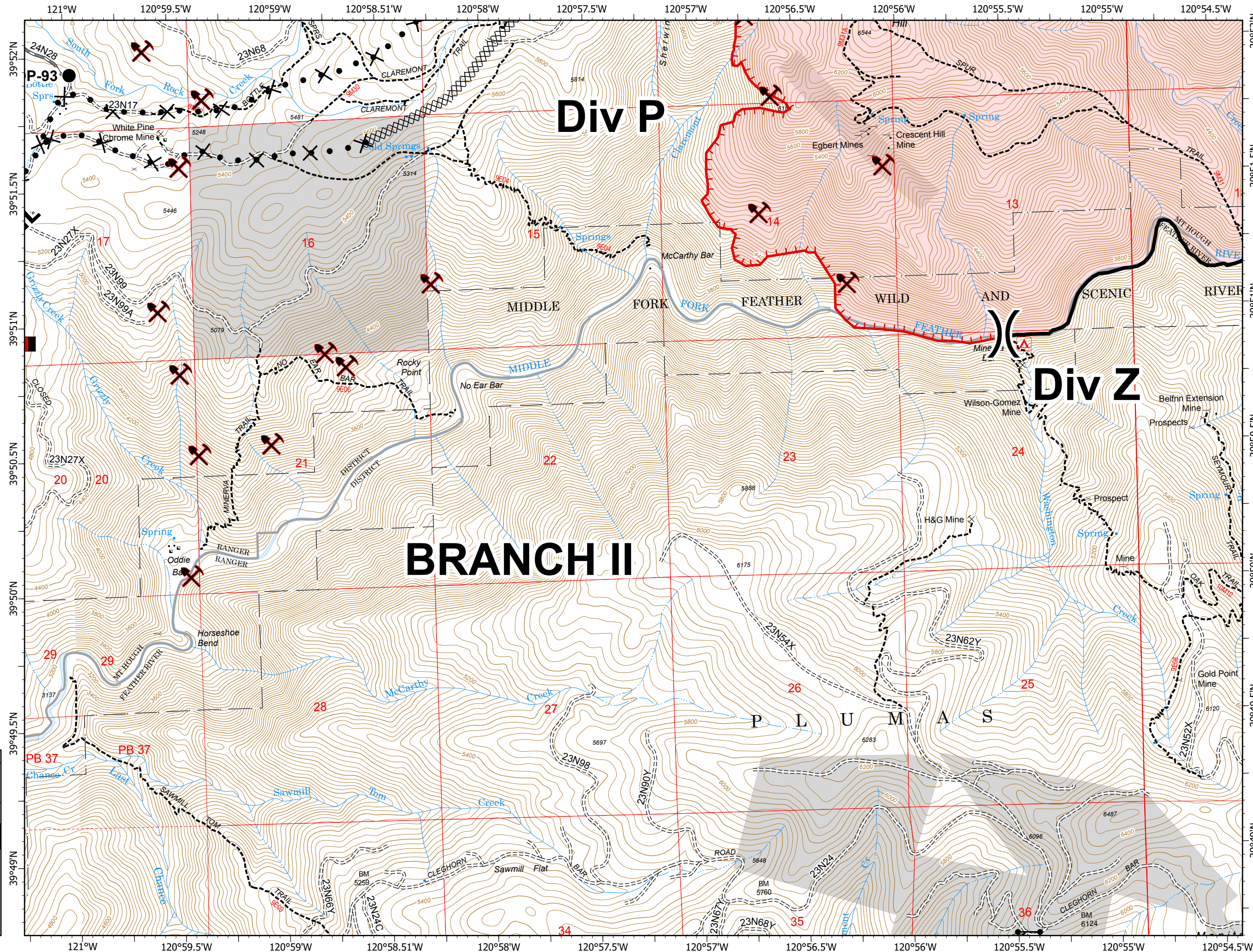
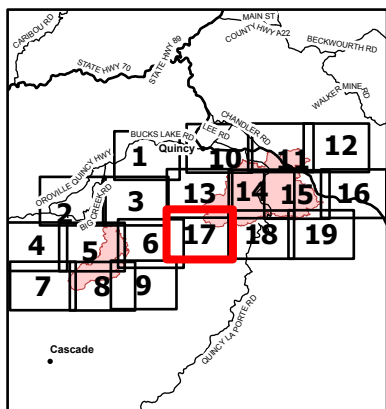

# IAP Map

North Complex  
CA-PNF-001308  
August 28, 2020

Page Number: 17



- Drop Point
- ) Division Break
- || Branch Break
- Mandatory Exclusion Area
- ⚡ Mine
- SPI Gate
- ▬ Uncontrolled Fire Edge
- ▬ Contained Line
- ⊗⊗ Completed Dozer Line
- ⊗ Proposed Dozer Line
- Wildfire Daily Fire Perimeter
- Non-FS Lands



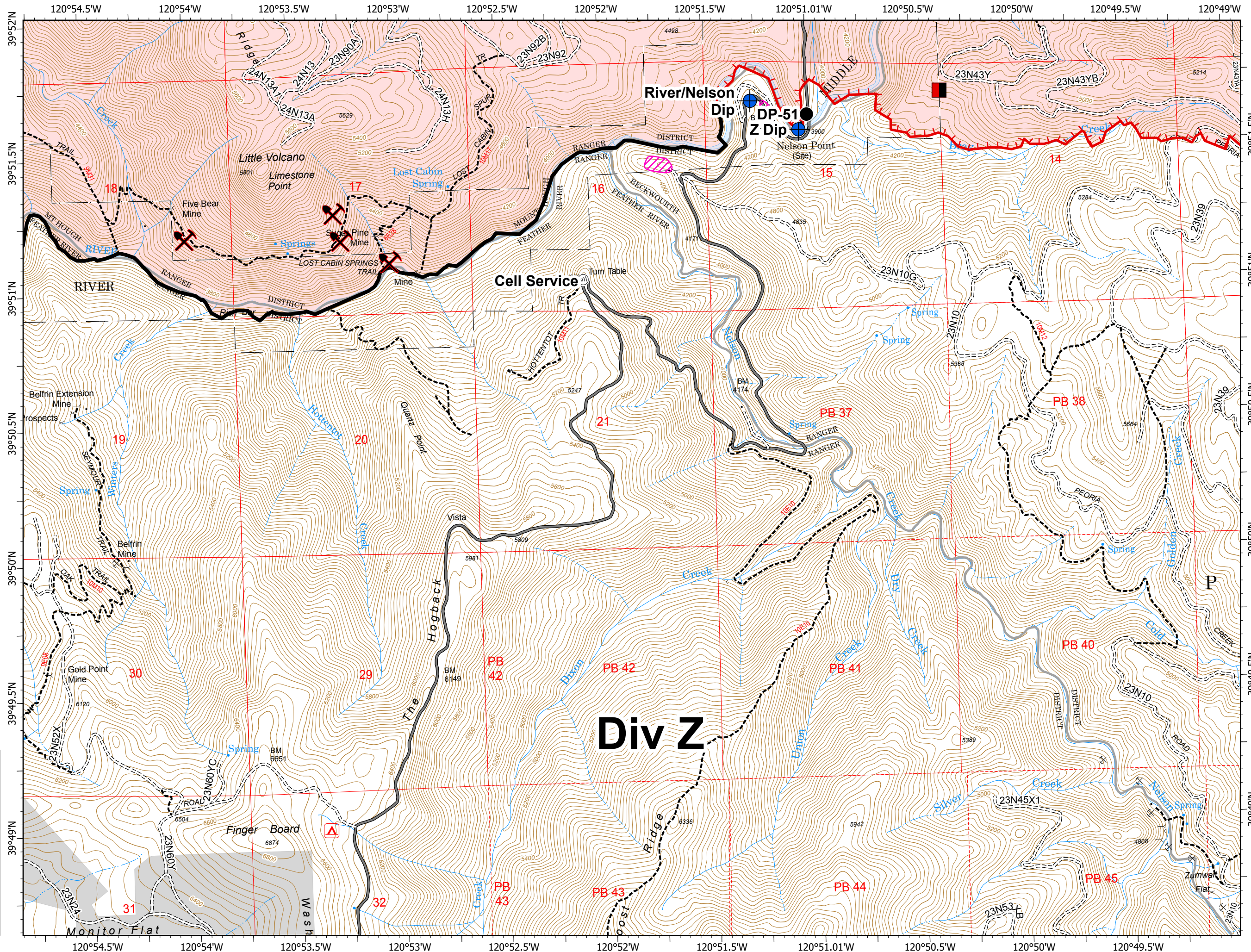
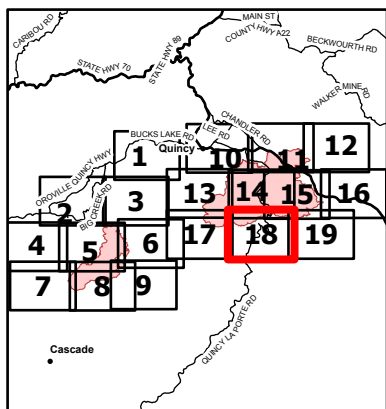

# IAP Map

North Complex  
CA-PNF-001308  
August 28, 2020

Page Number: 18

0 1000 2000 Feet

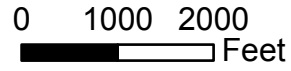
- Dip Site
- Drop Point
- Cell Coverage
- Mandatory Exclusion Area
- Mine
- Uncontrolled Fire Edge
- Contained Line
- Wildfire Daily Fire Perimeter
- Non-FS Lands
- Mandatory Exclusion Area



# IAP Map

North Complex  
CA-PNF-001308  
August 28, 2020

Page Number: 19



- Dip Site
- Drop Point
- Mandatory Exclusion Area
- SPI Gate
- Uncontrolled Fire Edge
- Wildfire Daily Fire Perimeter
- Non-FS Lands

