



Structures

Bear Fire

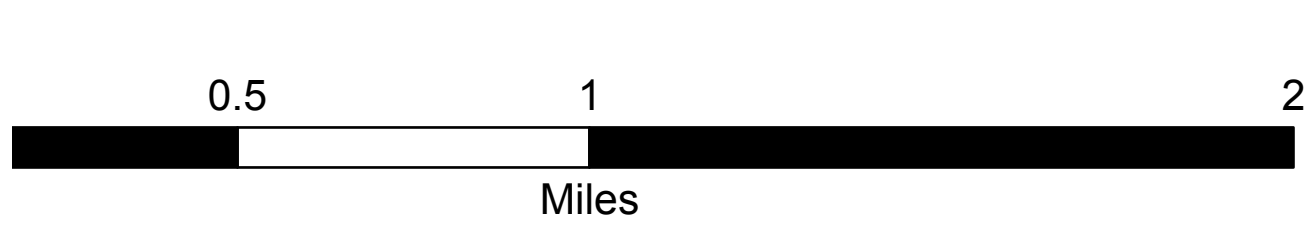
North Complex
CA-PNF-001308
August 30, 2020



Defensible - Stand Alone	Road as Completed Line	Water Source	Mineshaft	National Forest Boundary
Defensible - Prep and Hold	Proposed Dozer Line	Retardant/Mud Pit	Safety Zone	Wilderness Boundary
Non-Defensible - Prep and Leave	Access or Improved Road	Restricted Water Source	MANDATORY EXCLUSION AREA	Non-FS Lands within Forest Boundary
Uncontrolled Fire Edge	Division Break	Structures	MANDATORY EXCLUSION AREA	Sierra Pacific Industries
Completed Dozer Line	Drop Point	Mine	Historic Fire (1990-2019; 100+ acres)	



Approximate fire perimeter as of 8/29 @ 1230 hrs
NAD83 UTM zone 10N
Contour Interval 80 ft.



JAN 03/2010 1020