


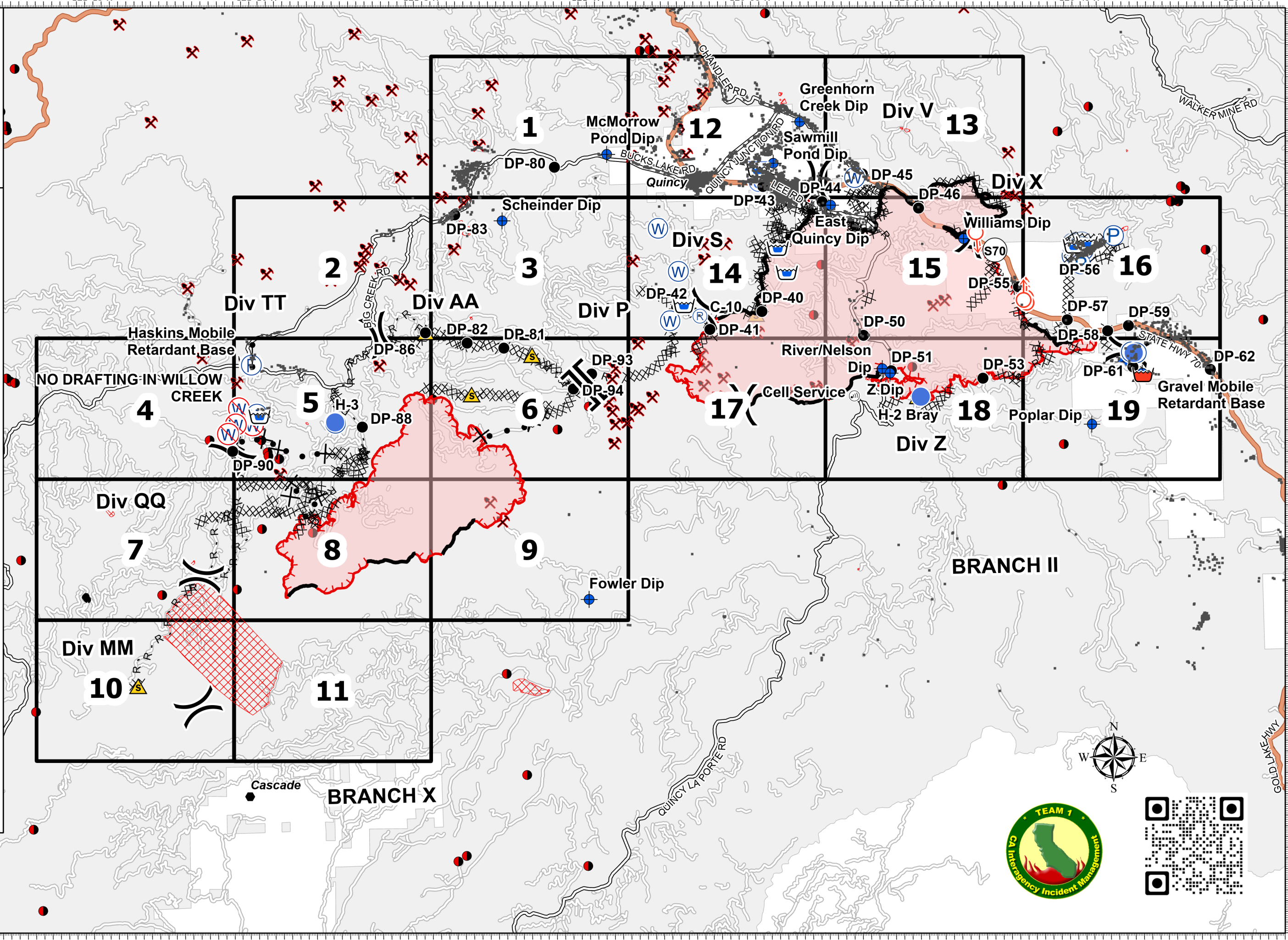
IAP Map

Index Map

North Complex
CA-PNF-001308
September 2, 2020



- Building Footprint
- Dip Site
- Drop Point
- Fire Station
- Gate
- Helispot
- Incident Command Post
- Cell Coverage
- Repeater
- Retardant/Mud Pit
- Safety Zone
- Spot Fire
- Staging Area
- Water Source
- Restricted Water Source
- Division Break
- Branch Break
- Mine
- Pump
- Water Tank
- Mandatory Exclusion Areas
- Uncontrolled Fire Edge
- Contained Line
- Completed Dozer Line
- Completed Hand Line
- Road as Completed Line
- Access or Improved Road
- Proposed Dozer Line
- Mandatory Exclusion Areas
- Wildfire Daily Fire Perimeter
- IAP 8x17 Map Index



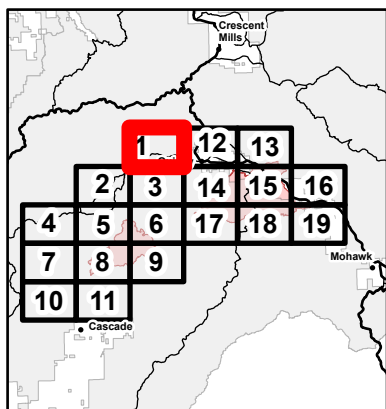

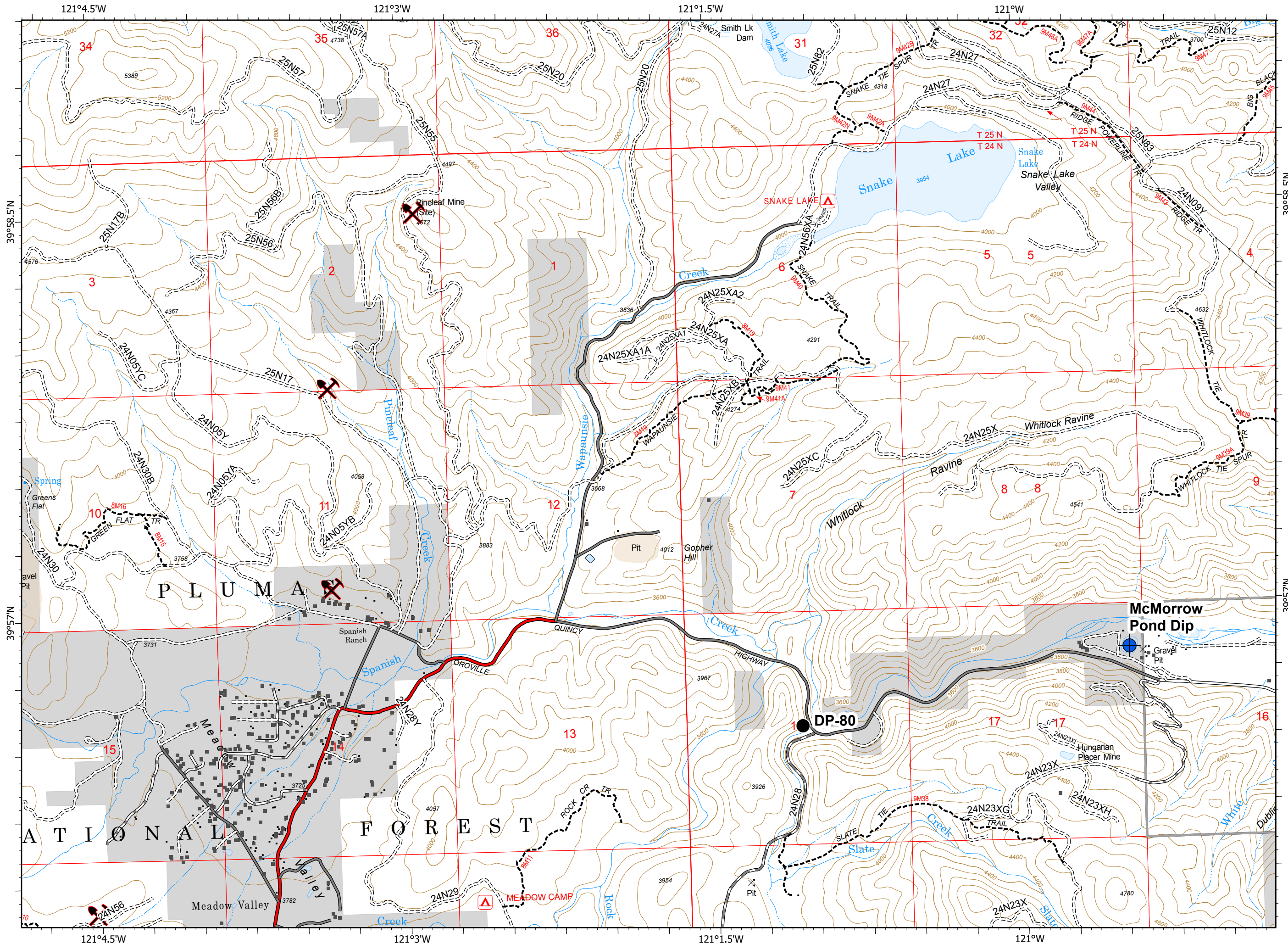
IAP Map

North Complex
CA-PNF-001308
September 2, 2020

Page Number: 1

0 1000 2000
Feet

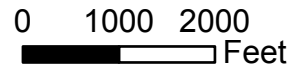
- Building Footprint
- Dip Site
- Drop Point
- Mine
- Non-FS Lands



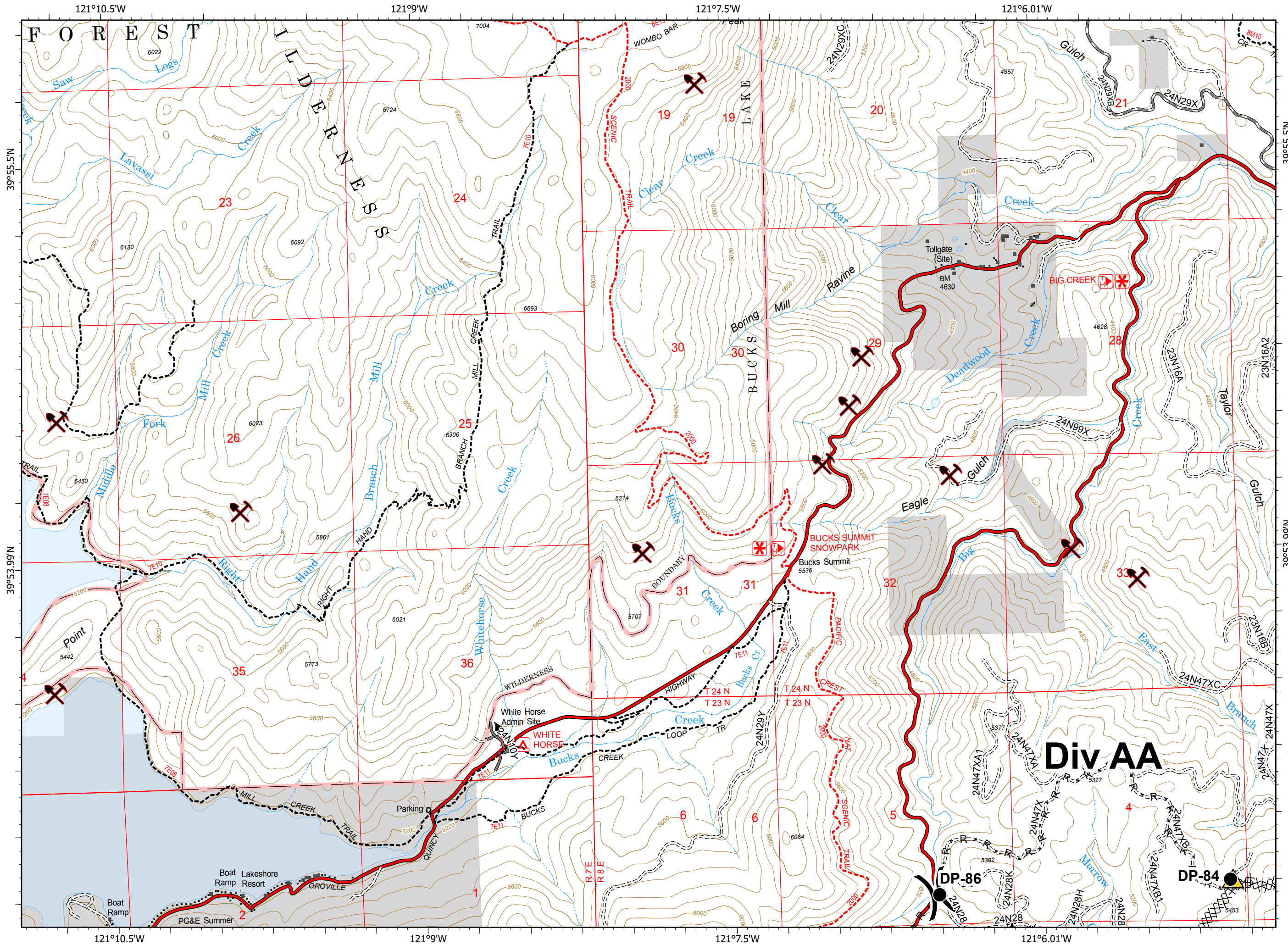
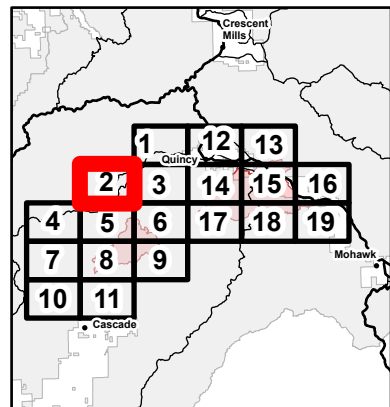
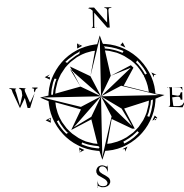
IAP Map

North Complex
CA-PNF-001308
September 2, 2020

Page Number: 2



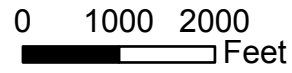
- Building Footprint
- Drop Point
- ▲ Safety Zone
-) Division Break
- ⚡ Mine
- XX XX Completed Dozer Line
- R · Road as Completed Line
- Non-FS Lands



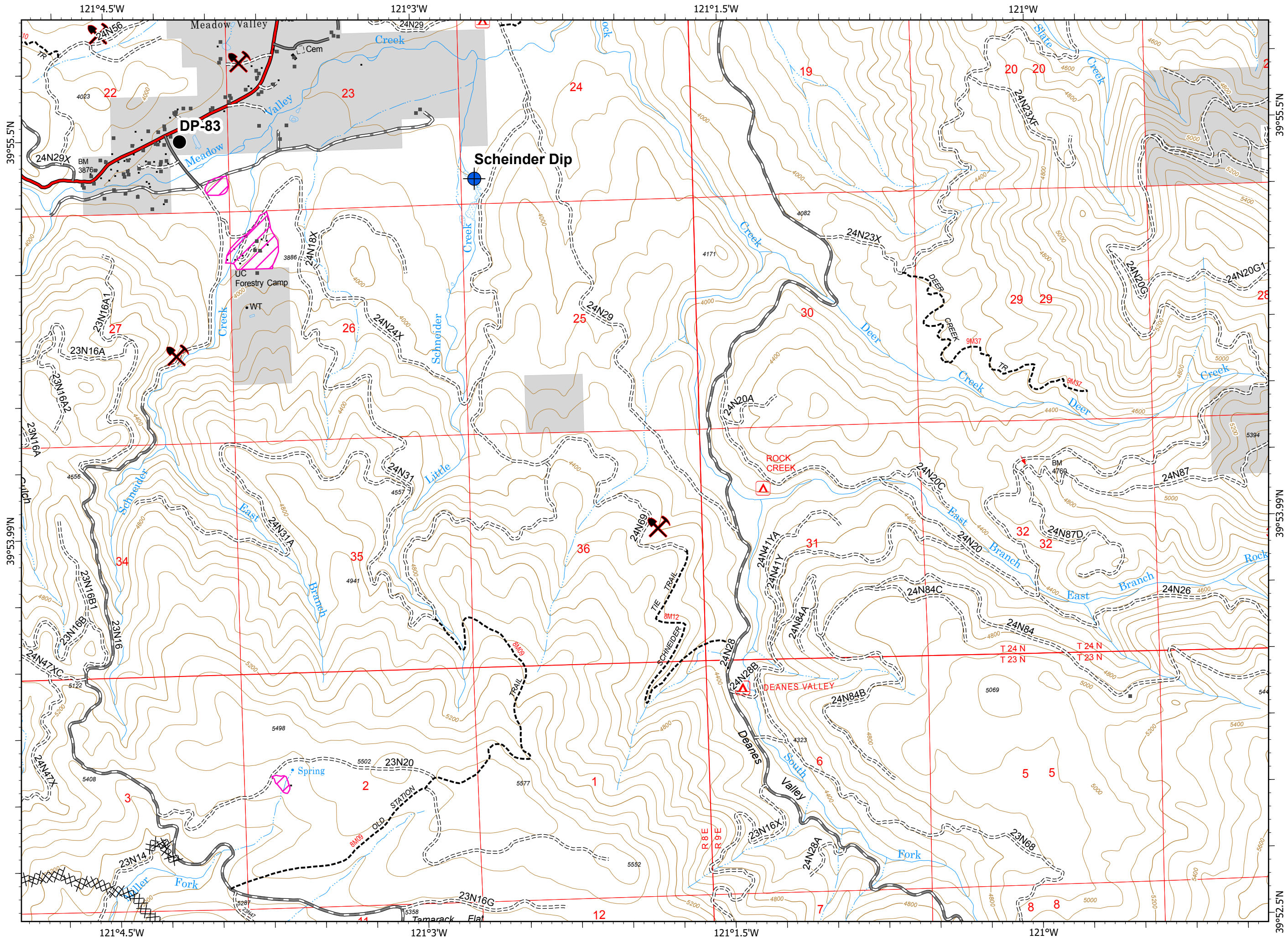
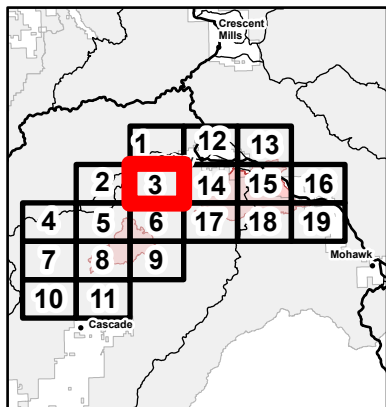
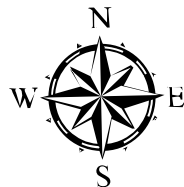
IAP Map

North Complex
CA-PNF-001308
September 2, 2020

Page Number: 3



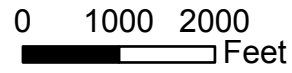
- Building Footprint
- Dip Site
- Drop Point
- ⚡ Mine
- ⌘⌘ Completed Dozer Line
- ▨ Mandatory Exclusion Area
- Non-FS Lands



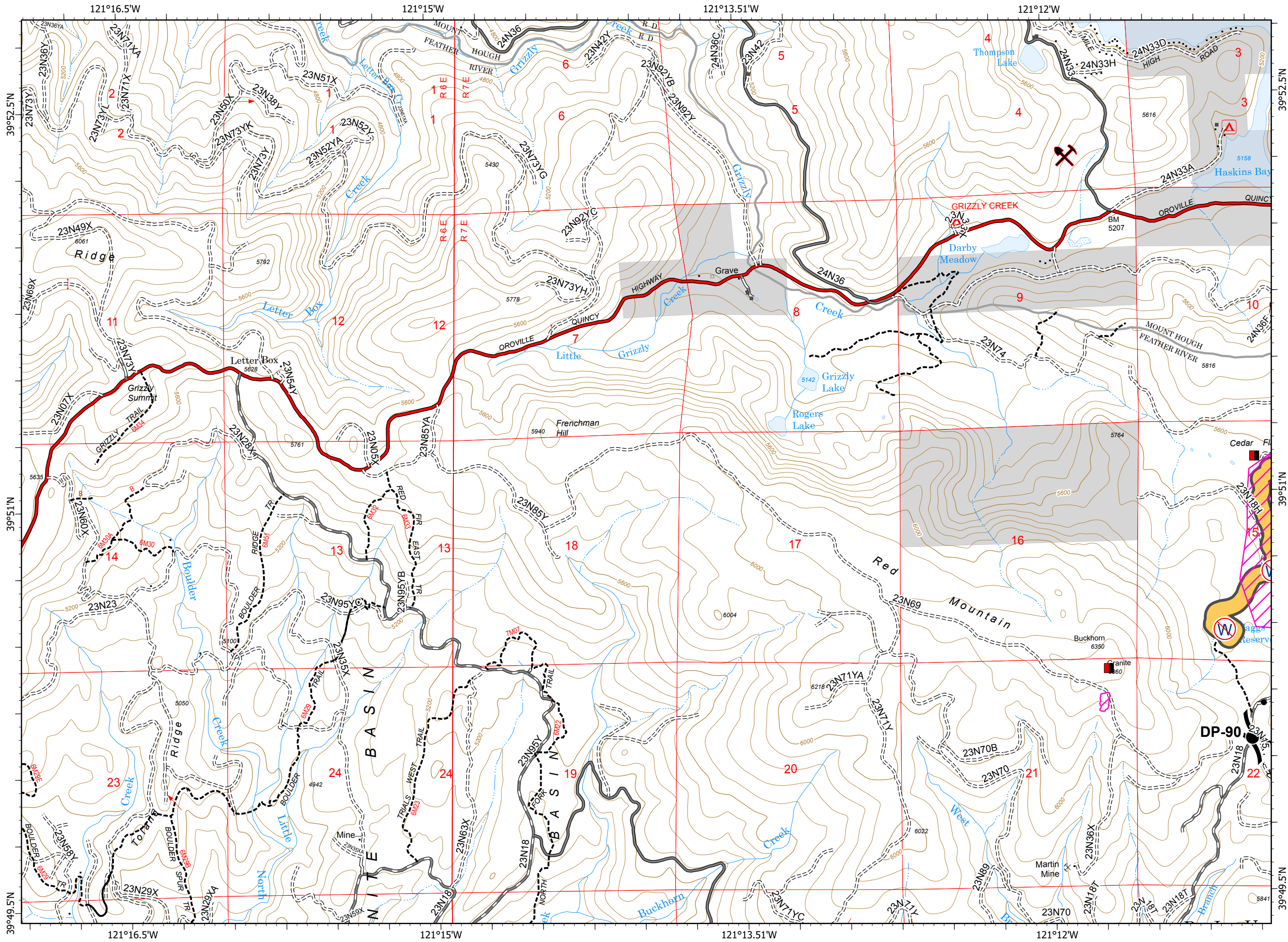
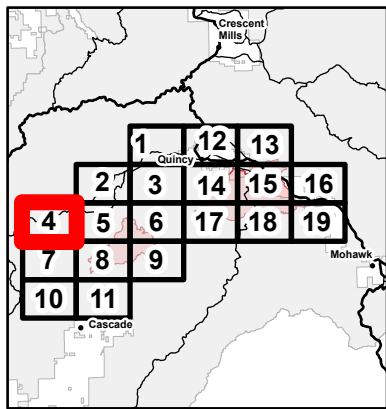
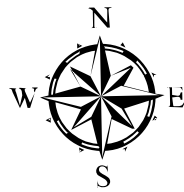
IAP Map

North Complex
CA-PNF-001308
September 2, 2020

Page Number: 4



- Building Footprint
- Drop Point
- ⊗ Restricted Water Source
- ⎓ Division Break
- Mandatory Exclusion Area
- ⚡ Mine
- R - Road as Completed Line
- X• Proposed Dozer Line
- ▨ Mandatory Exclusion Area
- Non-FS Lands
- Willow Creek Avoidance



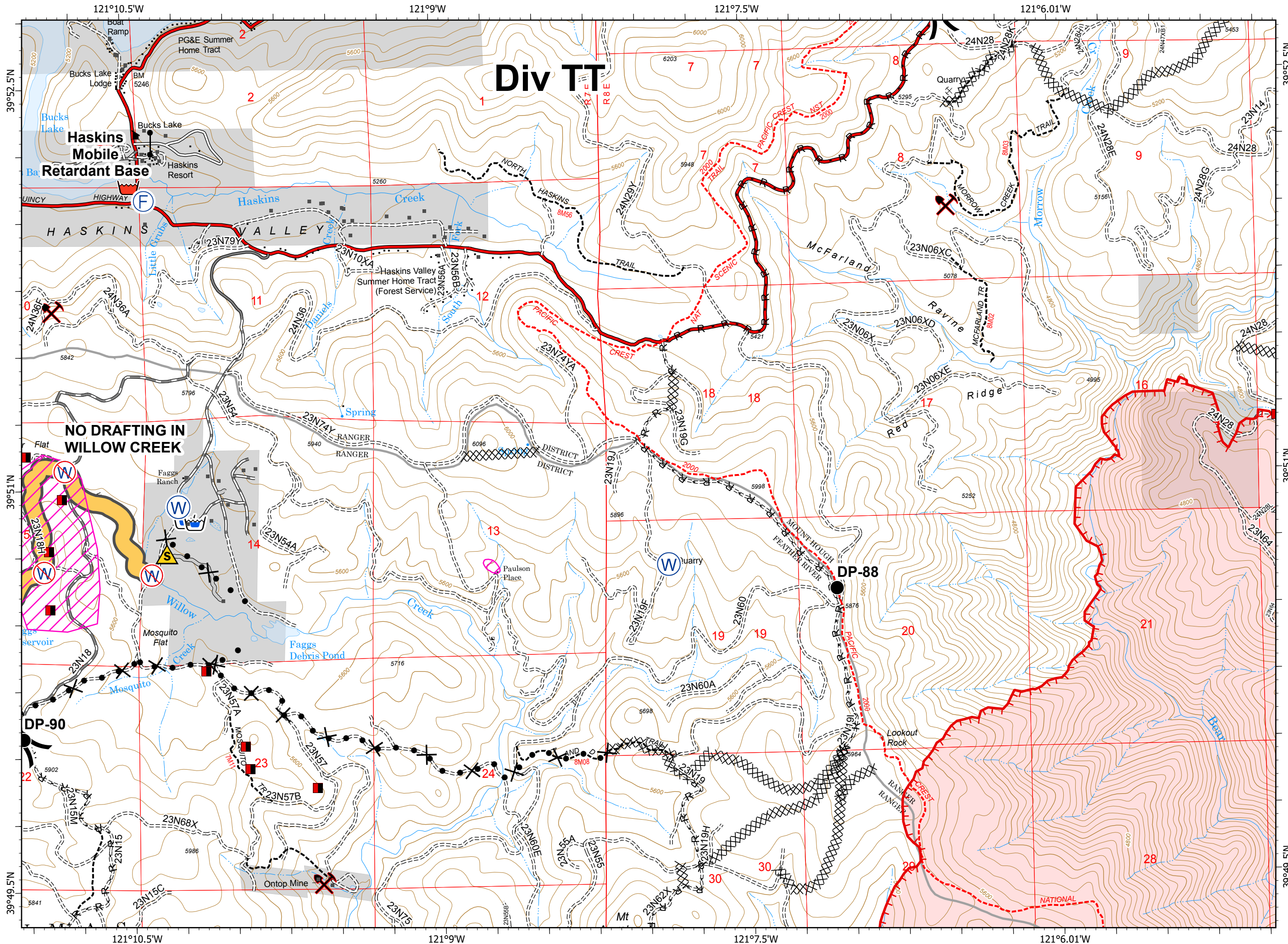
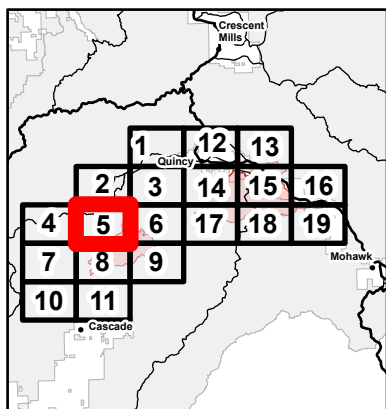
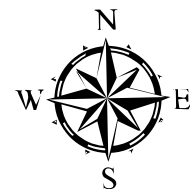
IAP Map

North Complex
CA-PNF-001308
September 2, 2020

Page Number: 5

0 1000 2000
Feet

- Building Footprint
- Drop Point
- (F) Fire Station
- Gate
- 🛢 Retardant/Mud Pit
- ⚠ Safety Zone
- (W) Water Source
- (W) Restricted Water Source
- Mandatory Exclusion Area
- ⚡ Mine
- 🛢 Water Tank
- 🔥 Uncontrolled Fire Edge
- ⊗ Completed Dozer Line
- R Road as Completed Line
- Access or Improved Road
- ⊗ Proposed Dozer Line
- 🔴 Wildfire Daily Fire Perimeter
- 🔴 Mandatory Exclusion Area
- 🔴 Non-FS Lands
- 🟡 Willow Creek Avoidance



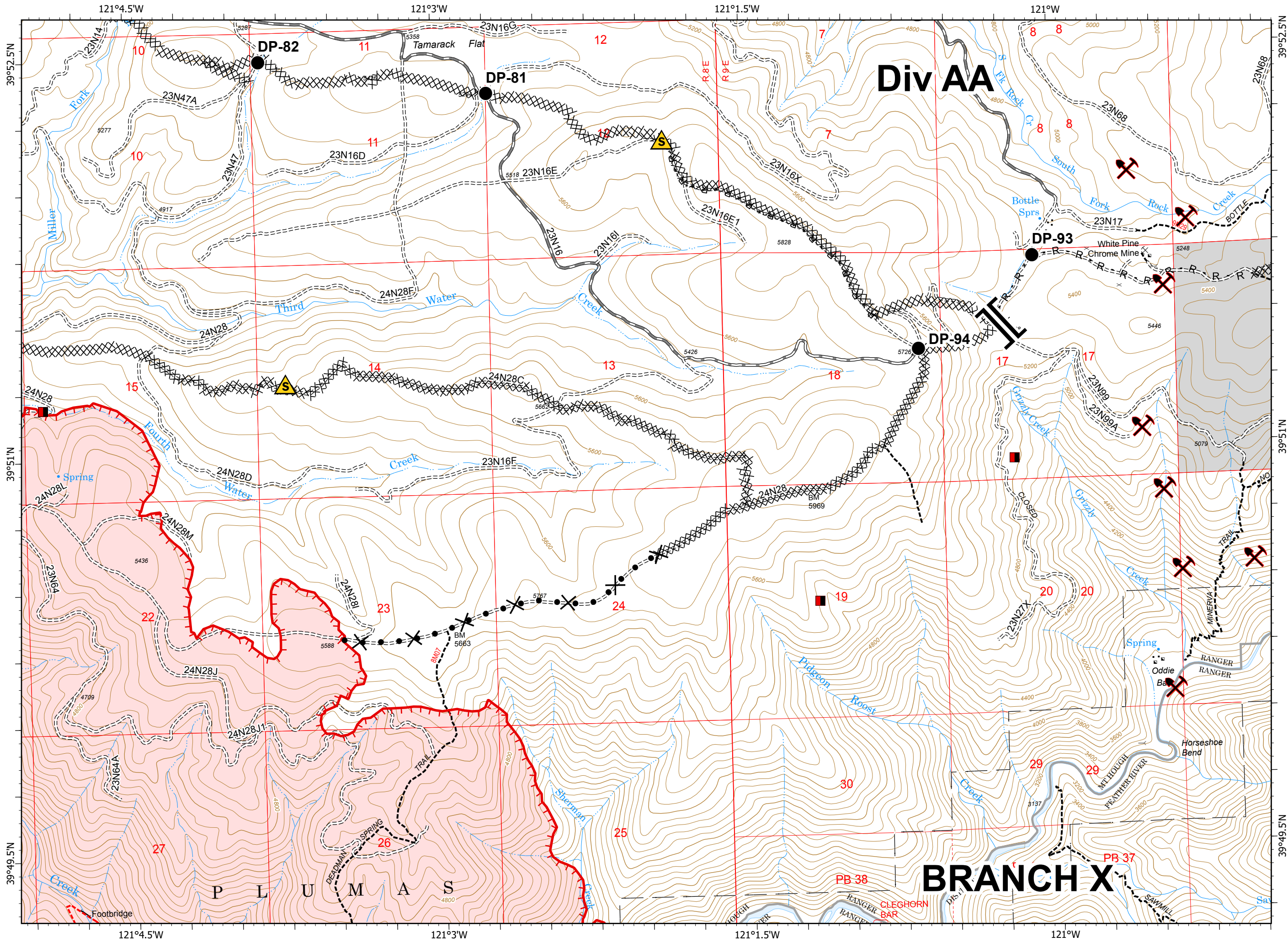
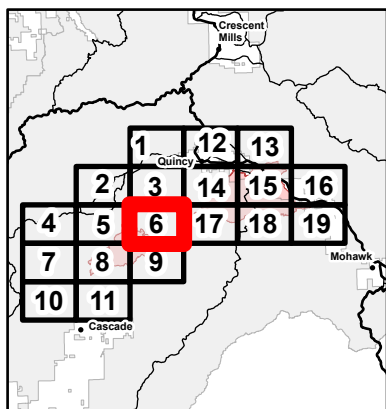
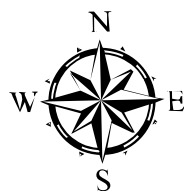
IAP Map

North Complex
CA-PNF-001308
September 2, 2020

Page Number: 6

0 1000 2000
Feet

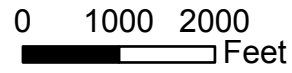
- Drop Point
- ▲ Safety Zone
- || Branch Break
- Mandatory Exclusion Area
- ⚡ Mine
- Uncontrolled Fire Edge
- ⊗ Completed Dozer Line
- R Road as Completed Line
- ⊗ Proposed Dozer Line
- Wildfire Daily Fire Perimeter
- Non-FS Lands



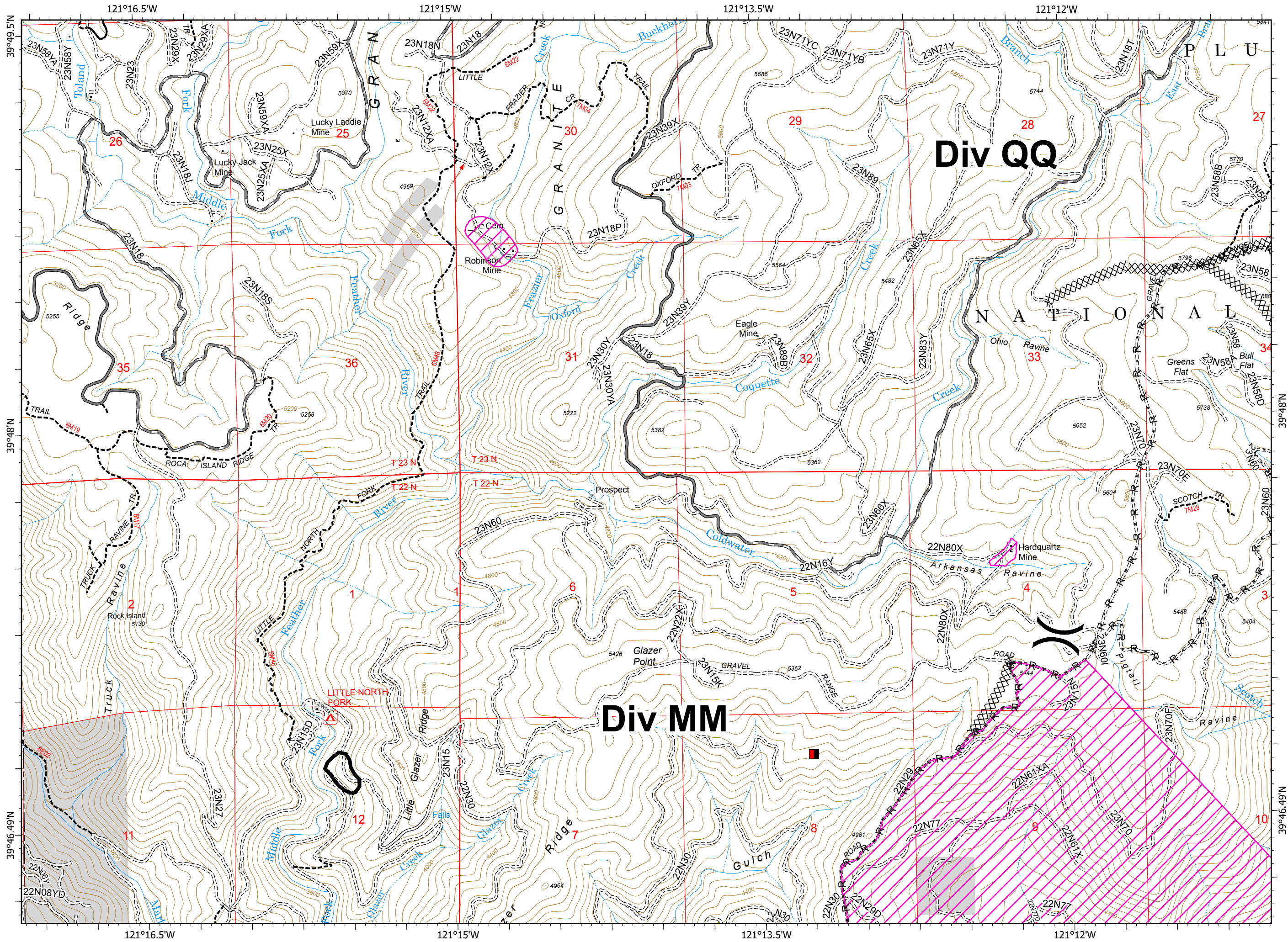
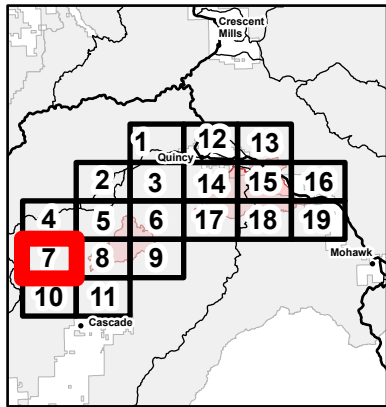
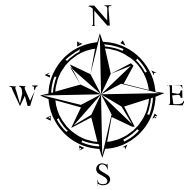
IAP Map

North Complex
CA-PNF-001308
September 2, 2020

Page Number: 7



- Division Break
- Mandatory Exclusion Area
- Contained Line
- Completed Dozer Line
- Road as Completed Line
- Mandatory Exclusion Area
- Non-FS Lands



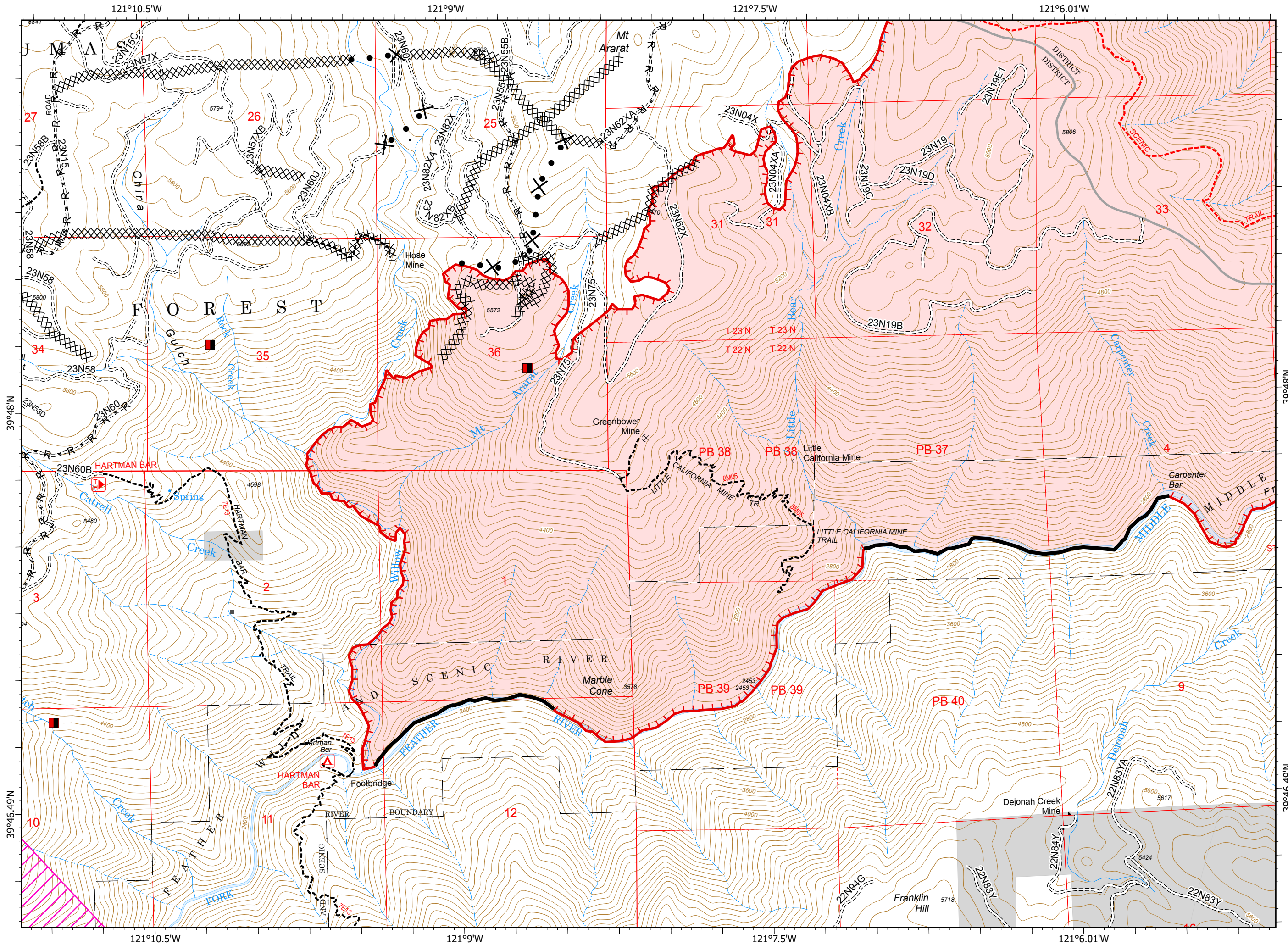
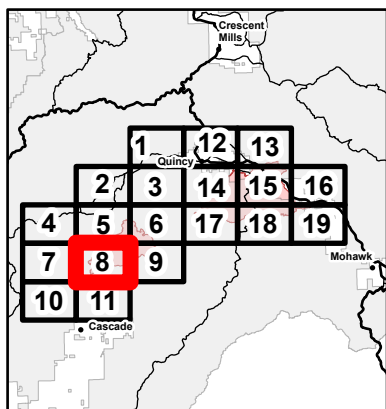
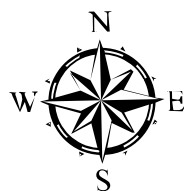
IAP Map

North Complex
CA-PNF-001308
September 2, 2020

Page Number: 8

0 1000 2000
Feet

- Building Footprint
- Mandatory Exclusion Area
- Uncontrolled Fire Edge
- Contained Line
- ×× Completed Dozer Line
- R Road as Completed Line
- X• Proposed Dozer Line
- Wildfire Daily Fire Perimeter
- Mandatory Exclusion Area
- Non-FS Lands



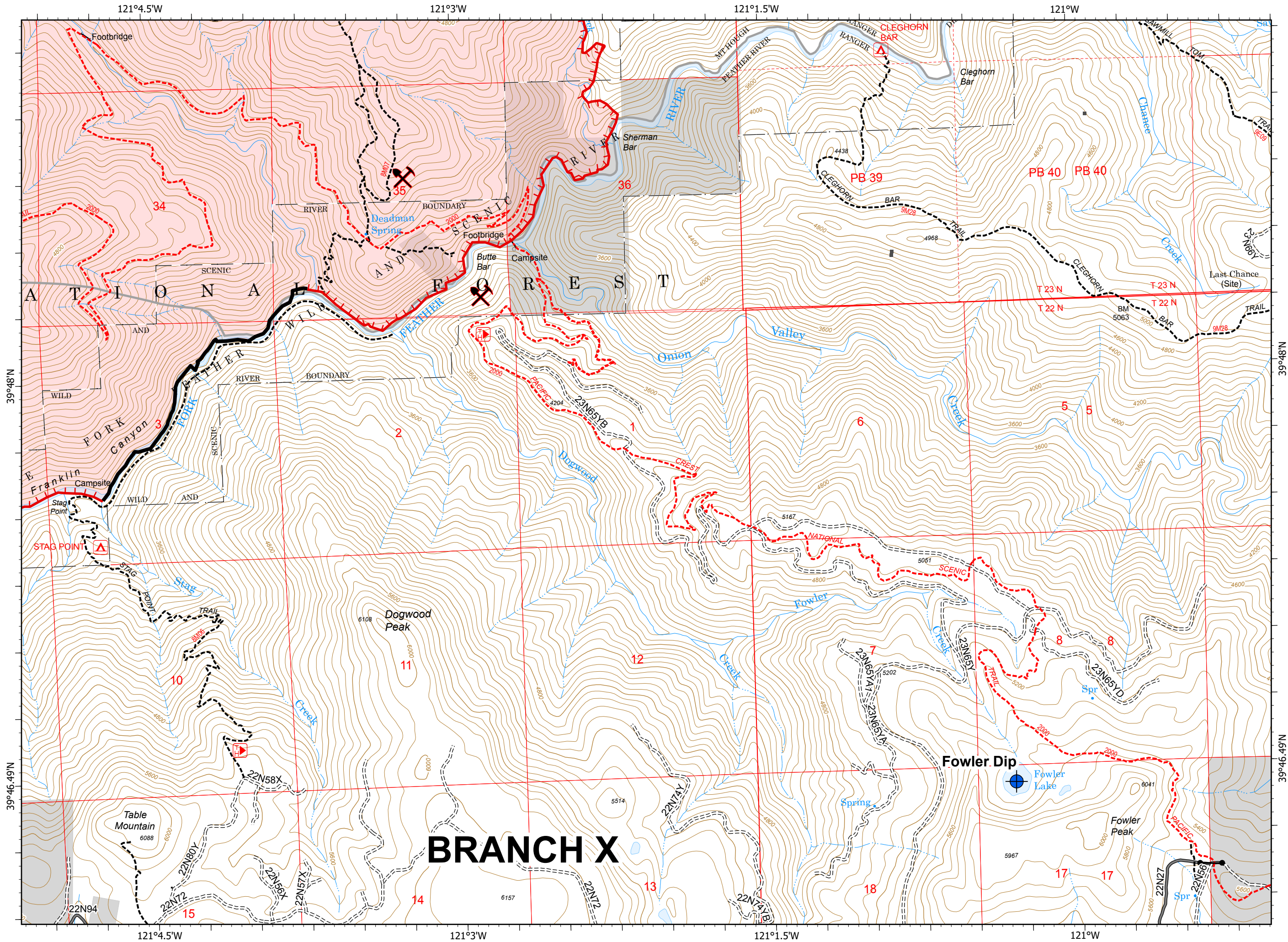
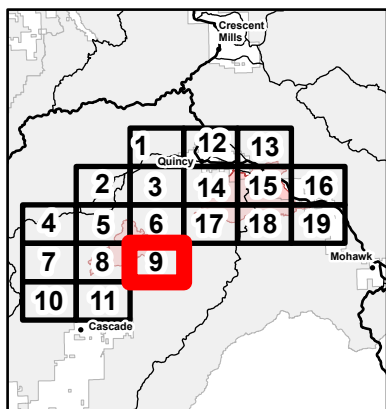
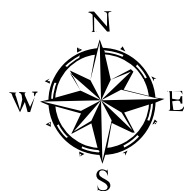
IAP Map

North Complex
CA-PNF-001308
September 2, 2020

Page Number: 9

0 1000 2000
Feet

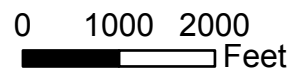
- Building Footprint
- Dip Site
- ⚡ Mine
- SPI Gate
- ▬ Uncontrolled Fire Edge
- ▬ Contained Line
- ▭ Wildfire Daily Fire Perimeter
- ▭ Non-FS Lands



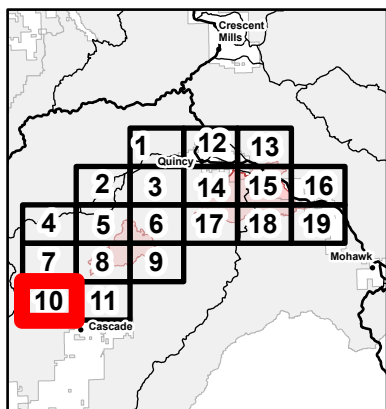

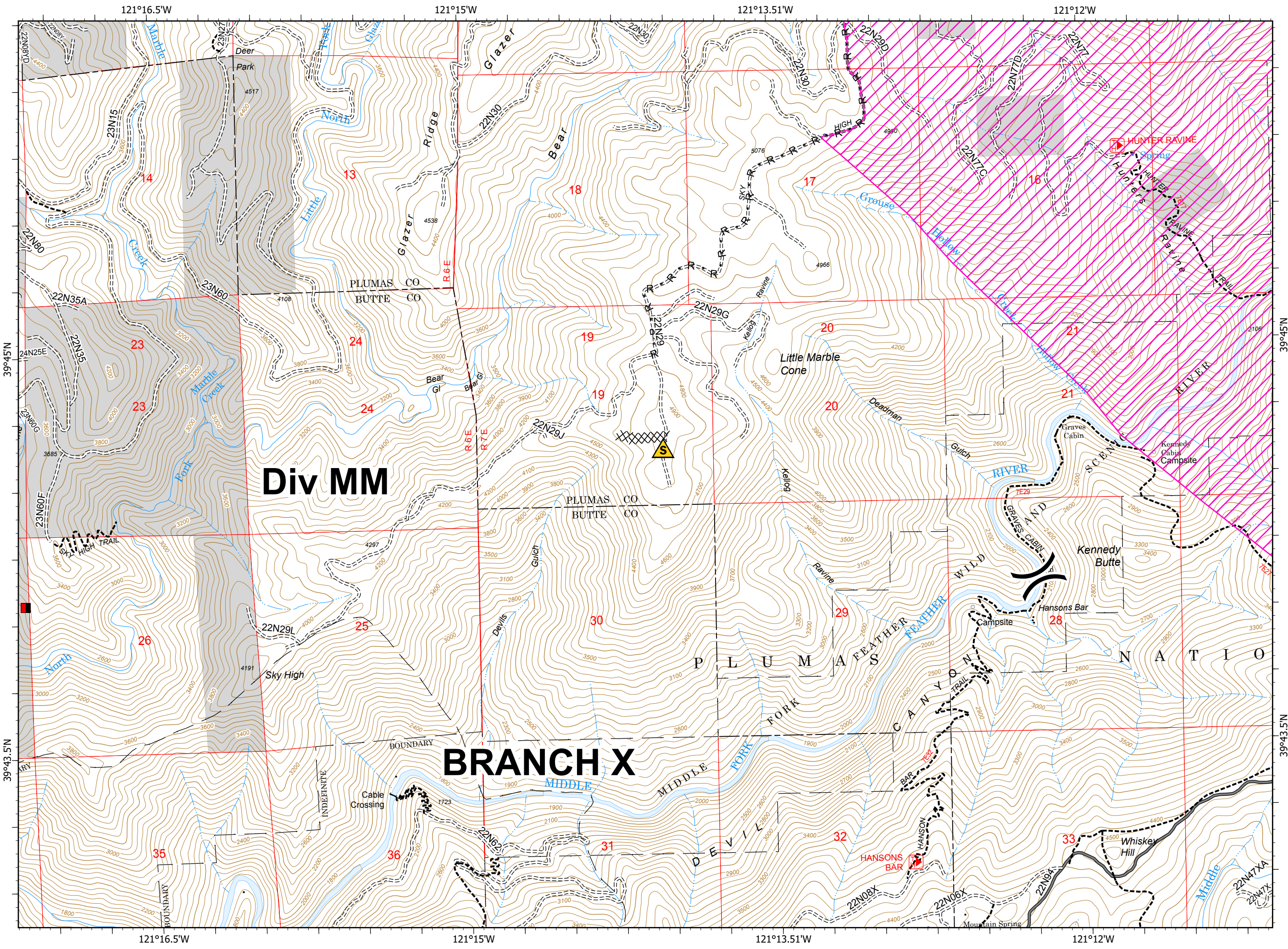
IAP Map

North Complex
CA-PNF-001308
September 2, 2020

Page Number: 10



- Safety Zone
- Division Break
- Completed Dozer Line
- Road as Completed Line
- Mandatory Exclusion Area
- Non-FS Lands






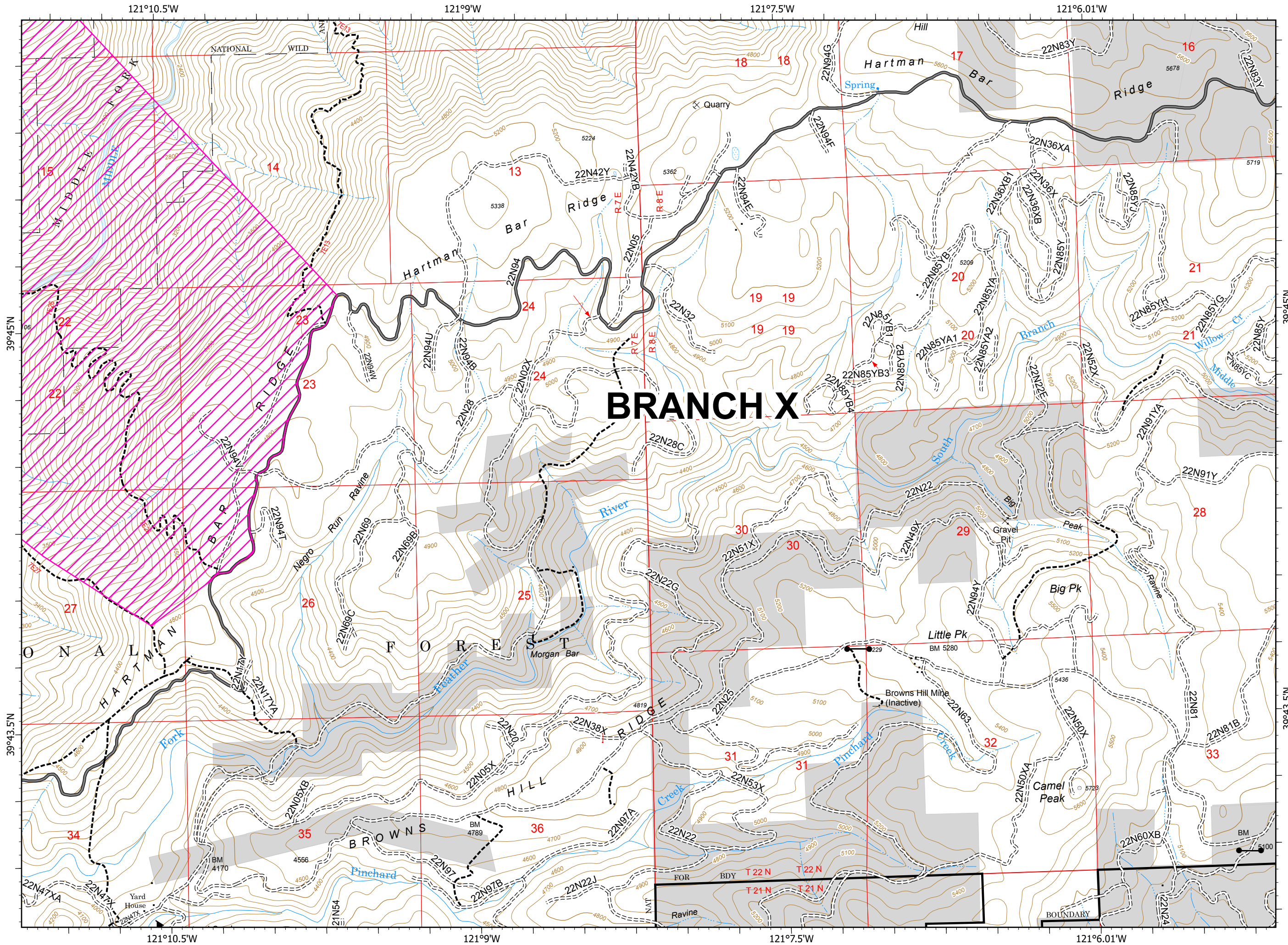
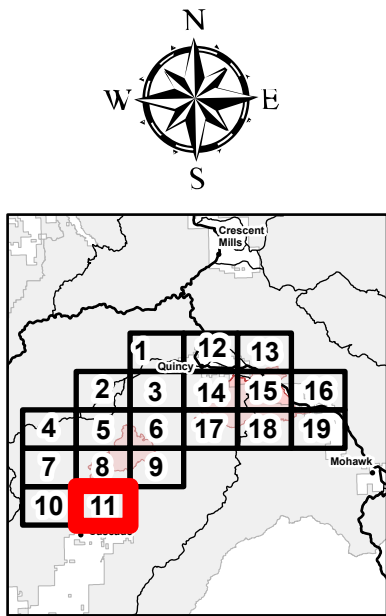
IAP Map

North Complex
CA-PNF-001308
September 2, 2020

Page Number: 11

0 1000 2000
Feet

-  SPI Gate
-  Mandatory Exclusion Area
-  Non-FS Lands



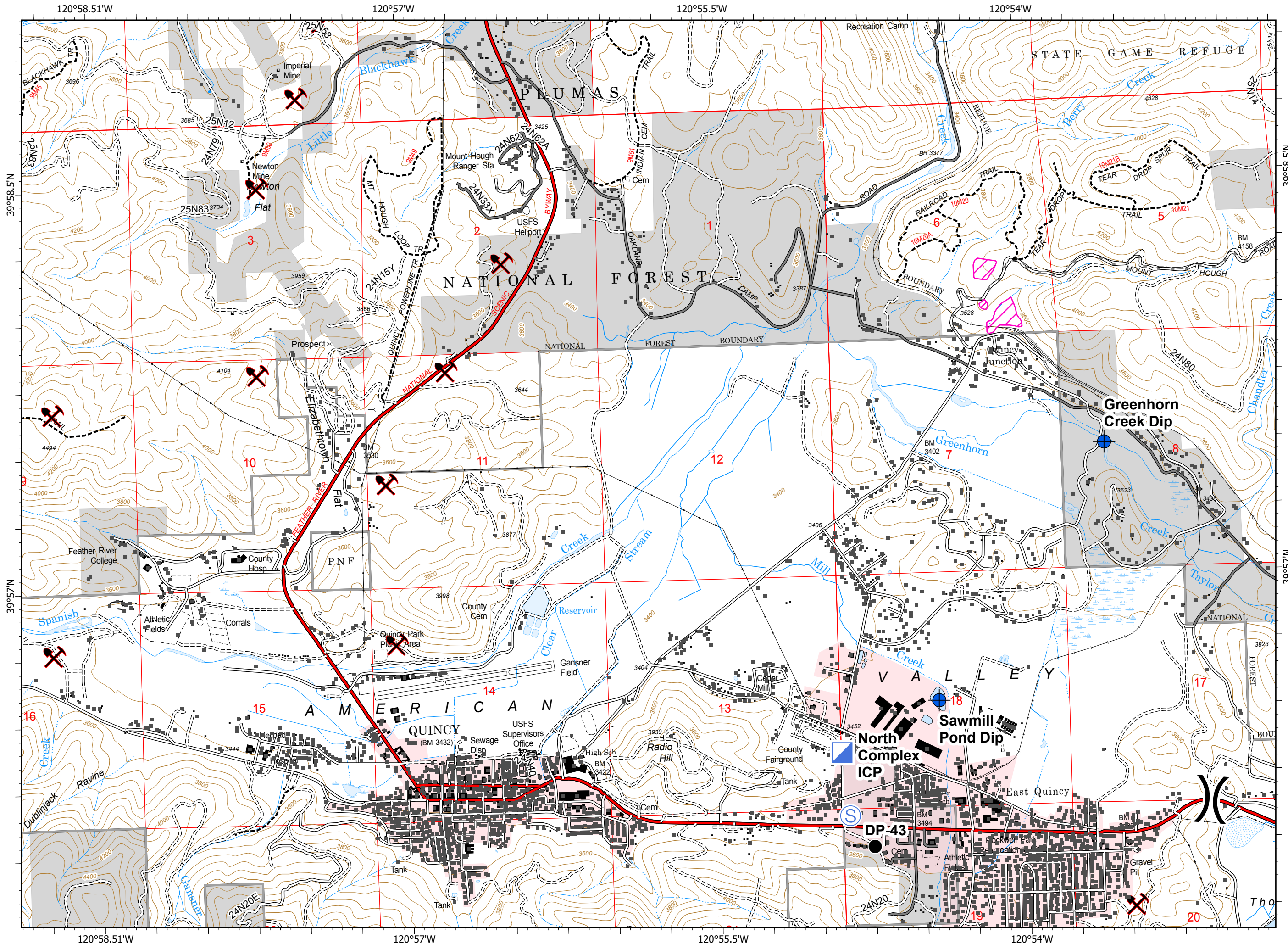
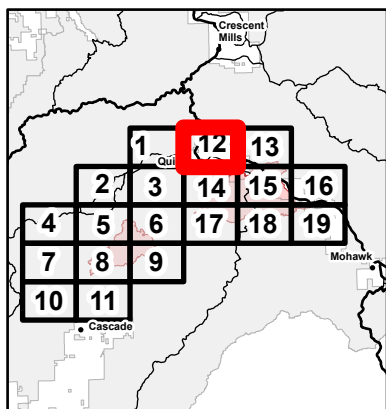

IAP Map

North Complex
CA-PNF-001308
September 2, 2020

Page Number: 12

0 1000 2000
Feet

- Building Footprint
- Dip Site
- Drop Point
- Incident Command Post
- Staging Area
-) Division Break
- ⚡ Mine
- 🛢 Water Tank
- 🚫 Mandatory Exclusion Area
- Non-FS Lands



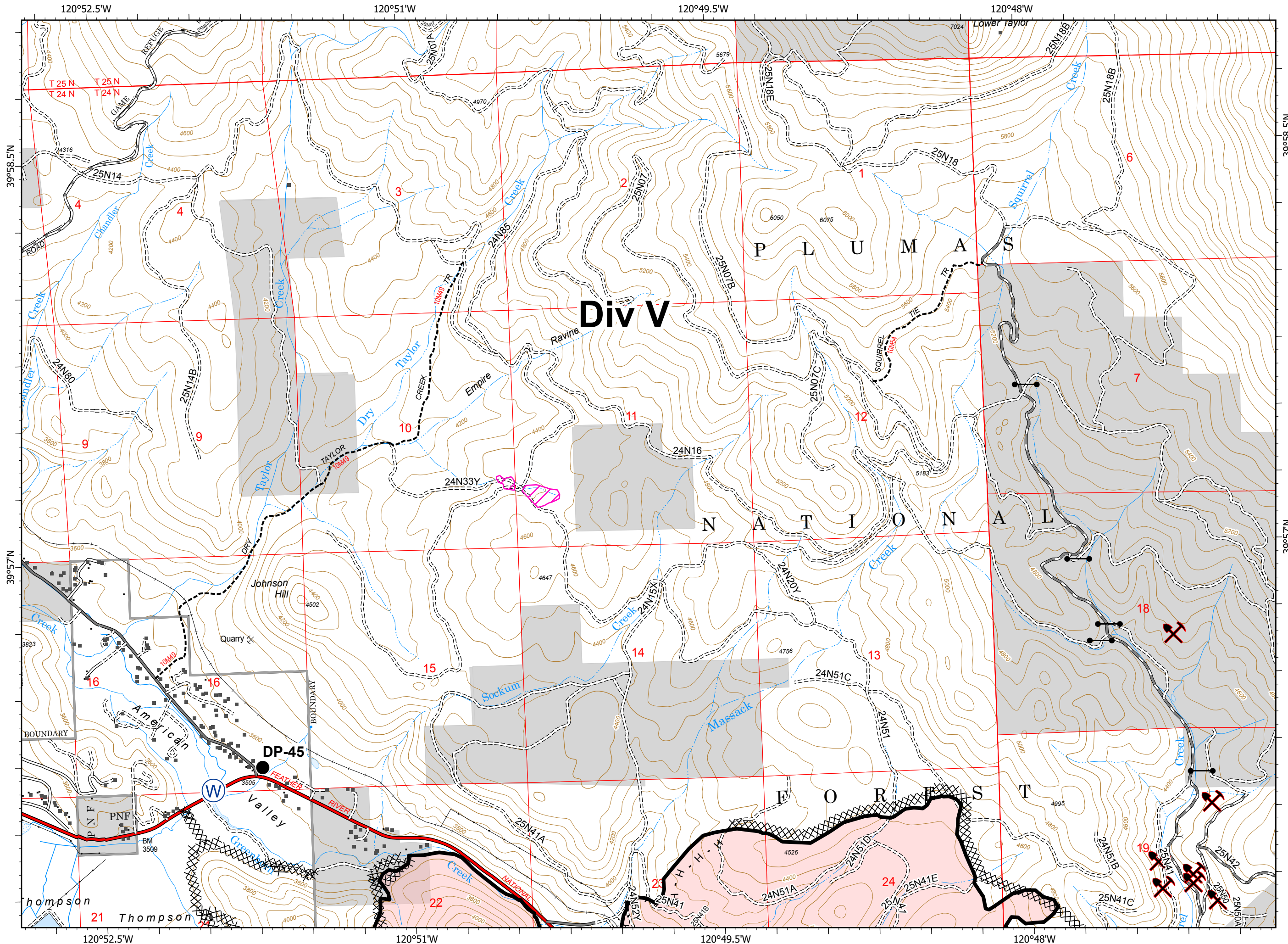
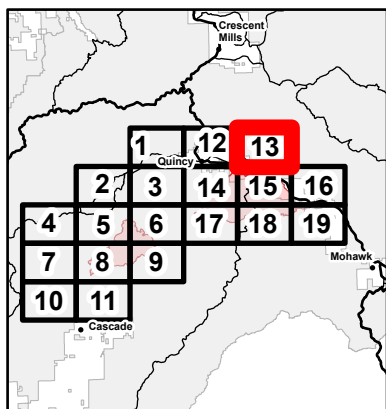

IAP Map

North Complex
CA-PNF-001308
September 2, 2020

Page Number: 13

0 1000 2000
Feet

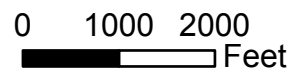
- Building Footprint
- Drop Point
- Ⓜ Water Source
- ⚒ Mine
- SPI Gate
- Contained Line
- ⊗⊗ Completed Dozer Line
- H · Completed Hand Line
- ▭ Wildfire Daily Fire Perimeter
- ▨ Mandatory Exclusion Area
- Non-FS Lands



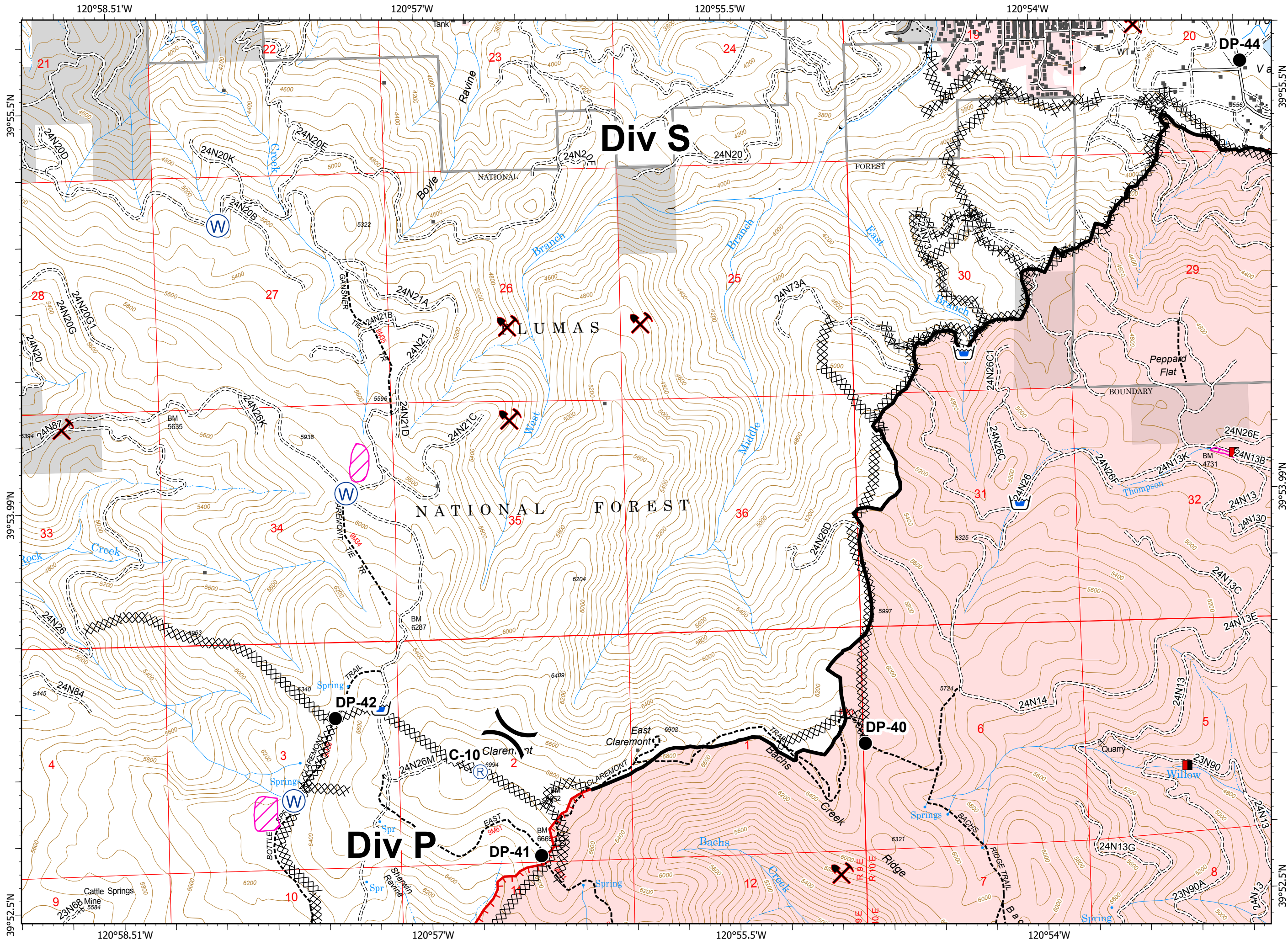
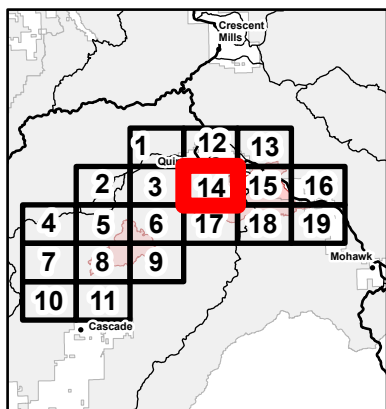
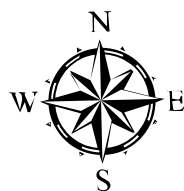
IAP Map

North Complex
CA-PNF-001308
September 2, 2020

Page Number: 14



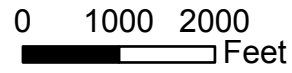
- Building Footprint
- Drop Point
- Ⓡ Repeater
- Ⓜ Water Source
- ⌋ Division Break
- Mandatory Exclusion Area
- ⚡ Mine
- Ⓜ Water Tank
- Uncontrolled Fire Edge
- Contained Line
- ⌘ Completed Dozer Line
- H Completed Hand Line
- R Road as Completed Line
- Wildfire Daily Fire Perimeter
- ▨ Mandatory Exclusion Area
- Non-FS Lands



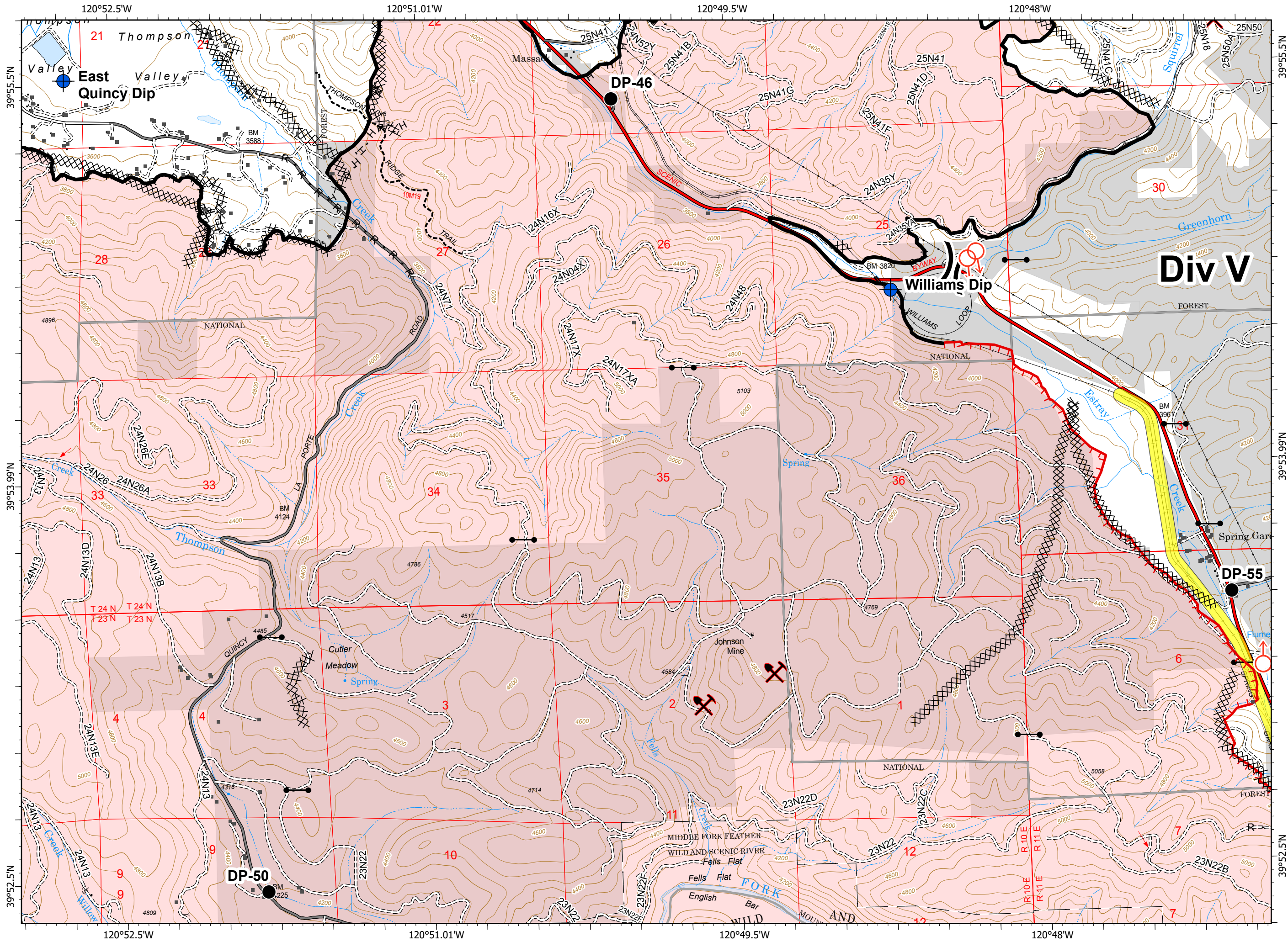
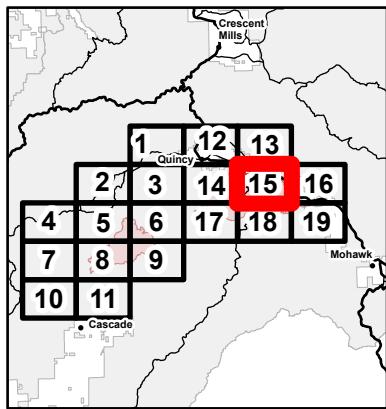
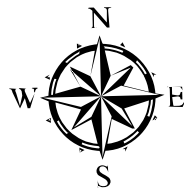
IAP Map

North Complex
CA-PNF-001308
September 2, 2020

Page Number: 15



- Building Footprint
- Dip Site
- Drop Point
- Spot Fire
-) Division Break
- ⚡ Mine
- SPI Gate
- ▭ Union Pacific Special Protection
- ▭ Uncontrolled Fire Edge
- ▭ Contained Line
- XX Completed Dozer Line
- H Completed Hand Line
- R Road as Completed Line
- ▭ Wildfire Daily Fire Perimeter
- ▭ Non-FS Lands



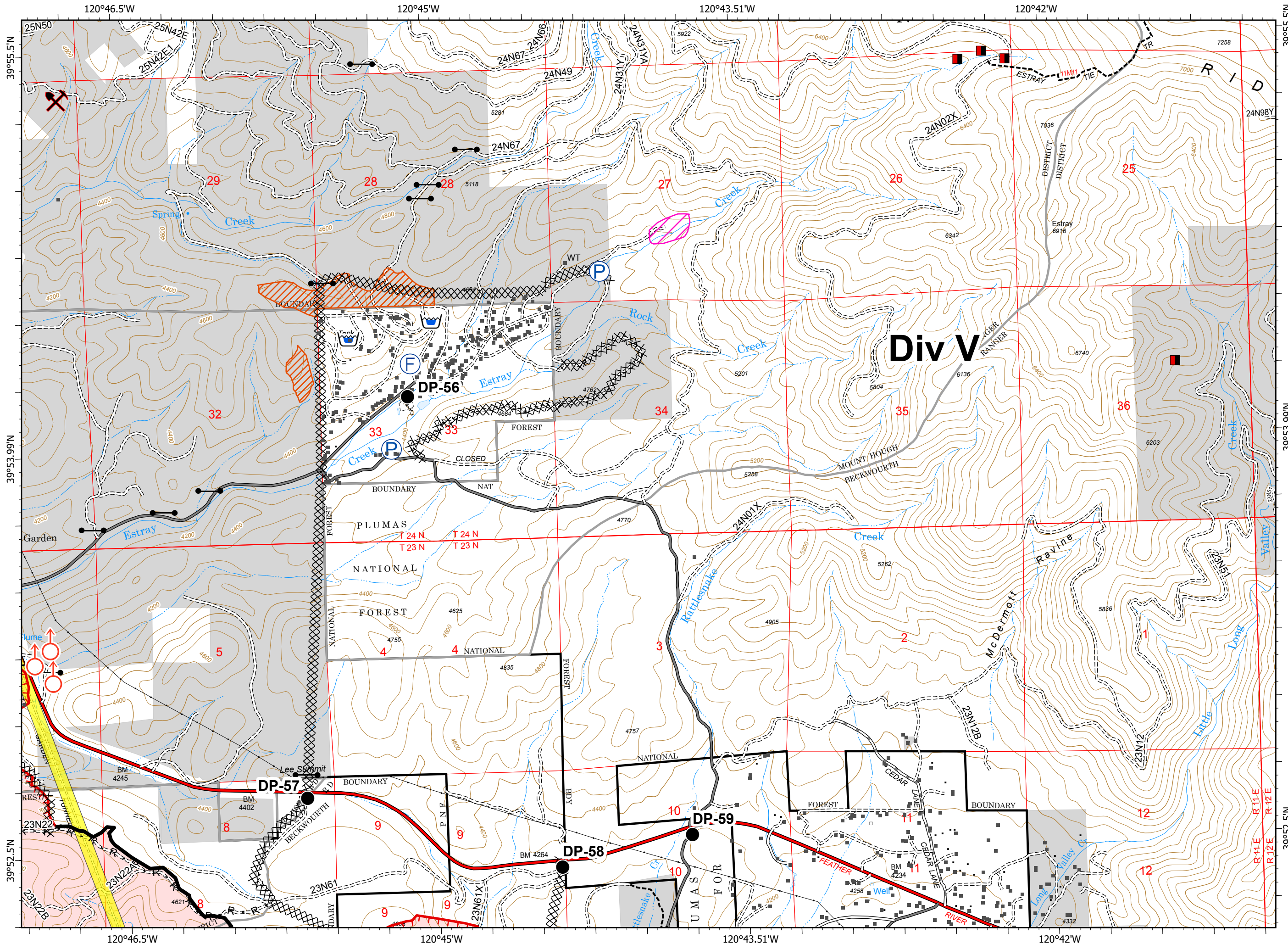
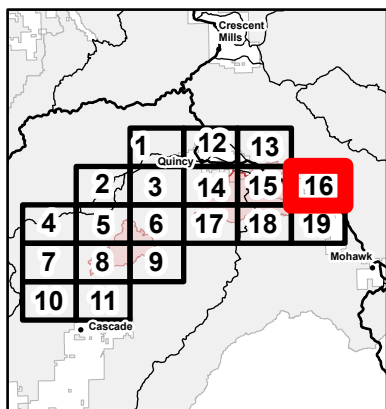
IAP Map

North Complex
CA-PNF-001308
September 2, 2020

Page Number: 16

0 1000 2000
Feet

- Building Footprint
- Drop Point
- F Fire Station
- Spot Fire
- Mandatory Exclusion Area
- ⚡ Mine
- P Pump
- Water Tank
- SPI Gate
- ▨ SPI Fuelbreak
- Union Pacific Special Protection
- Uncontrolled Fire Edge
- Contained Line
- ××× Completed Dozer Line
- R Road as Completed Line
- Wildfire Daily Fire Perimeter
- Mandatory Exclusion Area
- Non-FS Lands



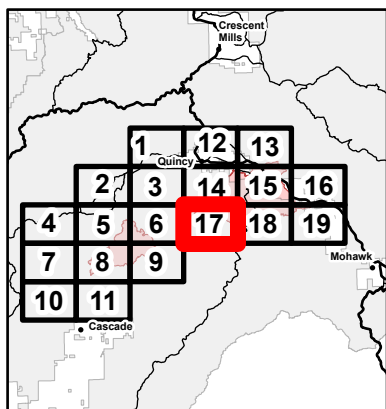

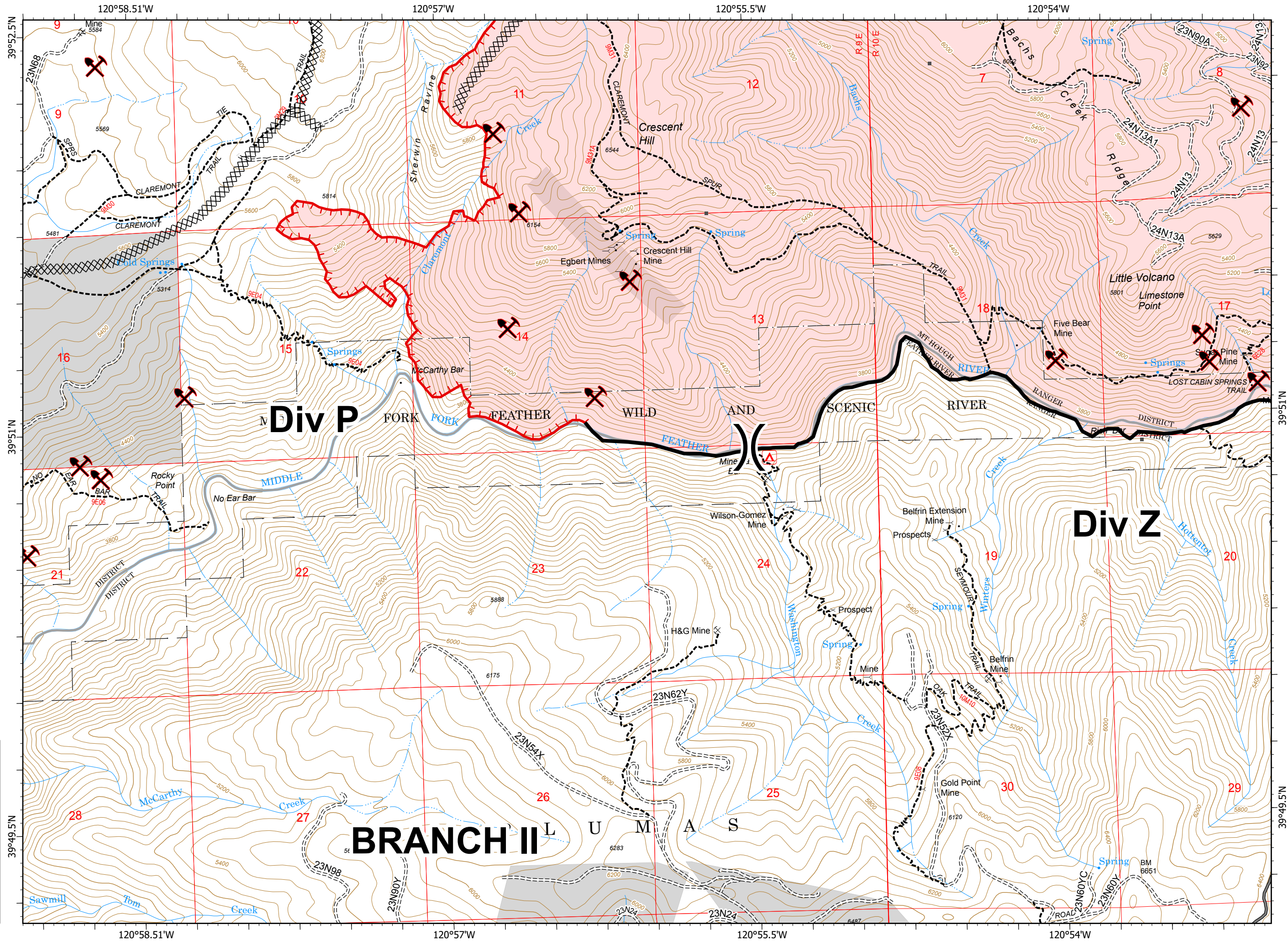
IAP Map

North Complex
CA-PNF-001308
September 2, 2020

Page Number: 17

0 1000 2000
Feet

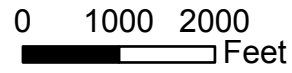
- Building Footprint
- () Division Break
- ⚡ Mine
- ▬ Uncontrolled Fire Edge
- ▬ Contained Line
- ⊗⊗ Completed Dozer Line
- ▭ Wildfire Daily Fire Perimeter
- ▭ Non-FS Lands



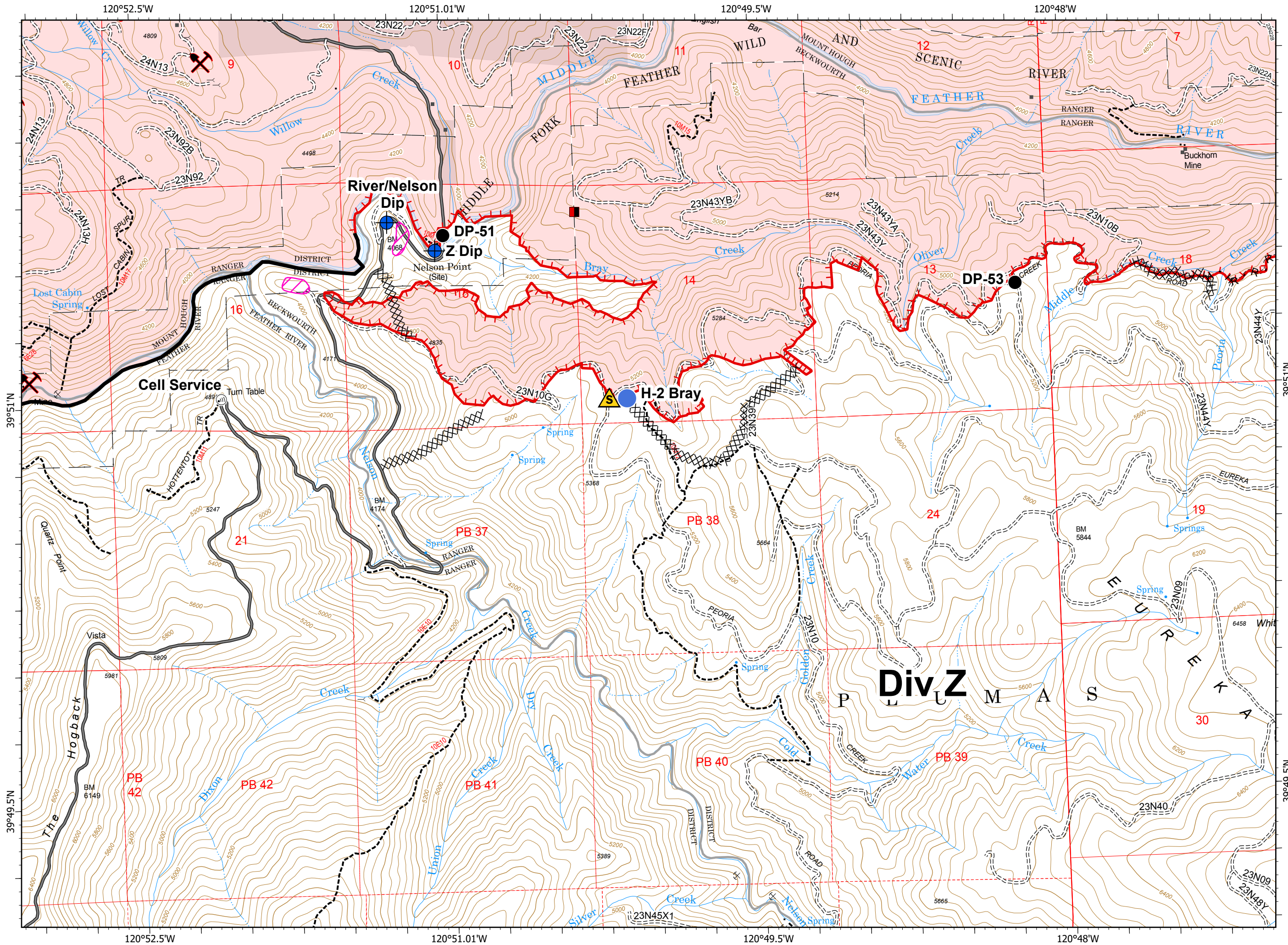
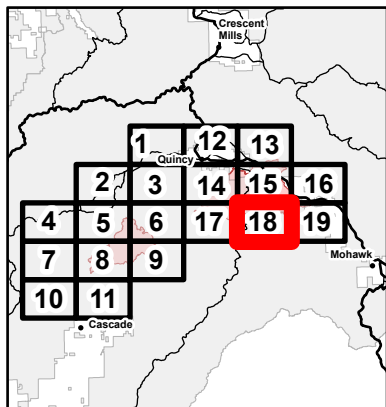
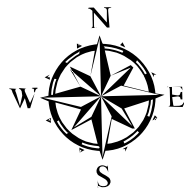
IAP Map

North Complex
CA-PNF-001308
September 2, 2020

Page Number: 18



- Building Footprint
- Dip Site
- Drop Point
- Helispot
- ⊙ Cell Coverage
- ▲ Safety Zone
- Mandatory Exclusion Area
- ⚡ Mine
- ▬ Uncontrolled Fire Edge
- ▬ Contained Line
- ▬ Completed Dozer Line
- H - Completed Hand Line
- R Road as Completed Line
- ▭ Wildfire Daily Fire Perimeter
- ▭ Mandatory Exclusion Area
- ▭ Non-FS Lands



IAP Map

North Complex
CA-PNF-001308
September 2, 2020

Page Number: 19

0 1000 2000
Feet

- Building Footprint
- Dip Site
- Drop Point
- Helispot
- 🛑 Retardant/Mud Pit
- Ⓜ Water Source
- ⌋ Division Break
- 🔴 Mandatory Exclusion Area
- SPI Gate
- 🟡 Union Pacific Special Protection
- 🔴 Uncontrolled Fire Edge
- Contained Line
- ⌘ Completed Dozer Line
- H - Completed Hand Line
- R Road as Completed Line
- 🔴 Wildfire Daily Fire Perimeter
- 🟤 Non-FS Lands

