



Briefing Map

Claremont & Bear Fires

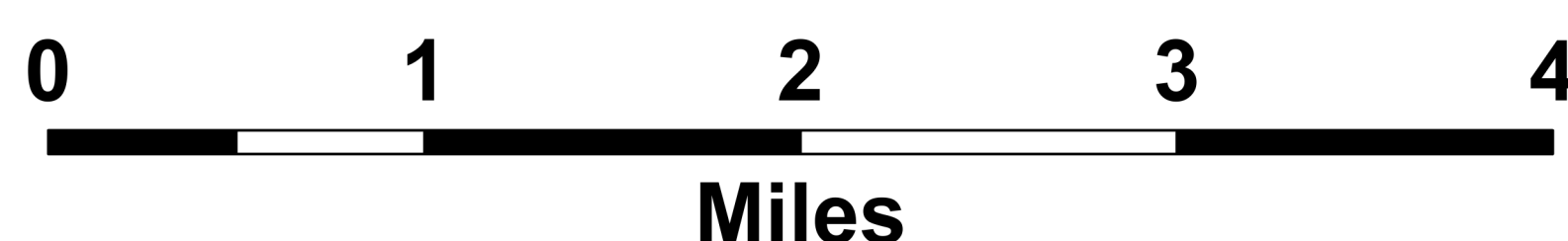
North Complex

CA-PNF-001308

September 5, 2020



NAD 1983 UTM Zone 10N



BRANCH X

DIV AA

DIV TT

DIV QQ

DIV MM

DIV P

DIV V

DIV S

DIV DD

BRANCH II

DIV X

DIV Z

BRANCH VII

Claremont

Bear

Haskins Mobile Retardant Base

Gravel Mobile Retardant Base

NO DRAFTING IN WILLOW CREEK

North Complex ICR

Cell Service

Eureka Ridge #58

- (X) Division Break
- (||) Branch Break
- (M) Retardant/Mud Pit
- (C) Cell Service
- (D) Dip Site
- (●) Drop Point
- (R) Repeater
- (W) Water Source
- (ICP) Incident Command Post
- (WX) Mobile Weather Unit
- (P) Wildfire Daily Fire Perimeter
- (F) Uncontrolled Fire Edge
- (A) Access or Improved Road
- (C) Contained Line
- (X) Completed Dozer Line
- (H) Completed Hand Line
- (R) Road as Completed Line