


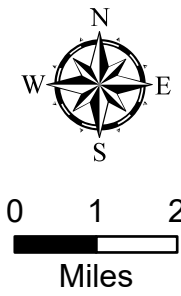
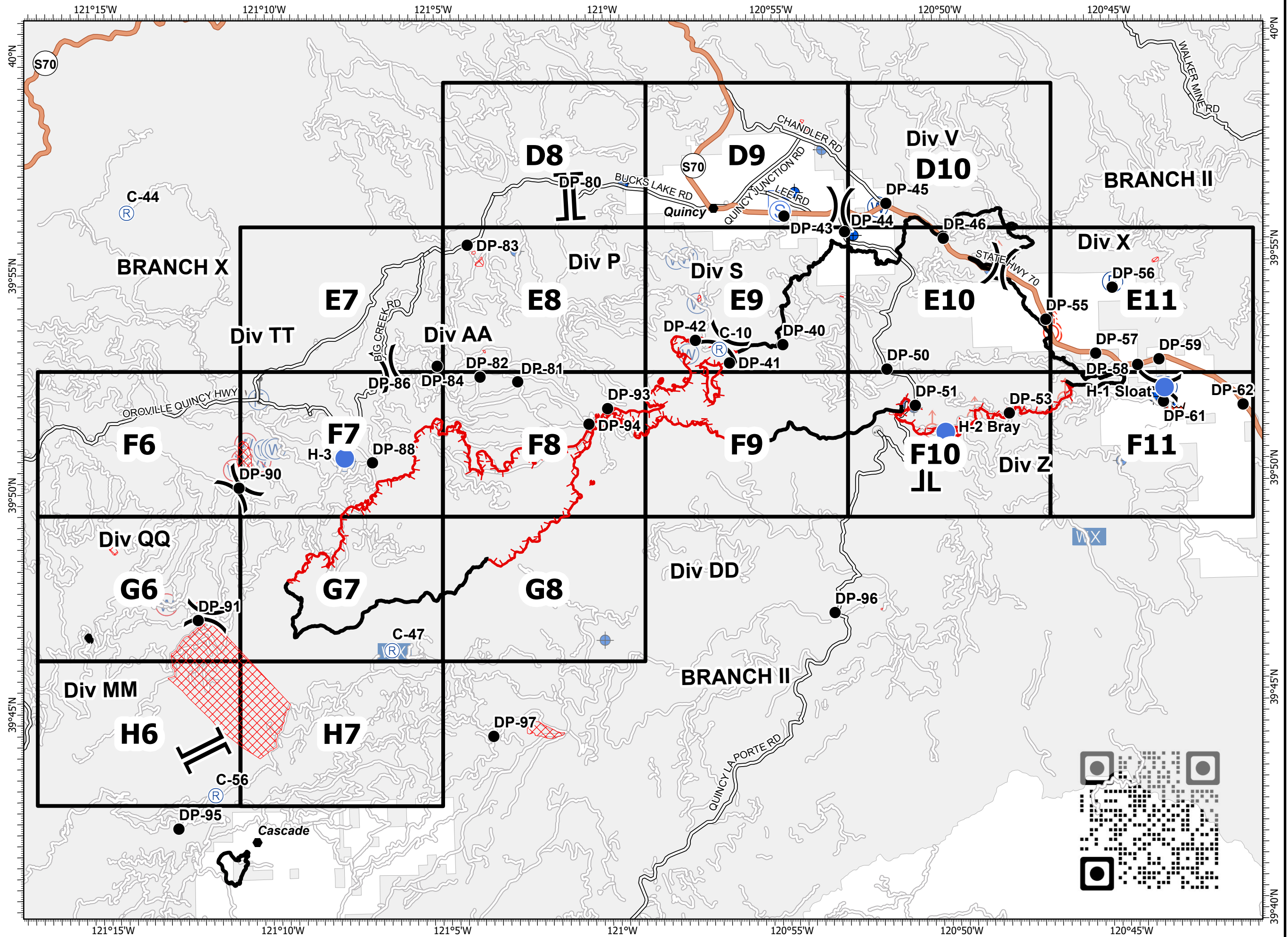
# IAP Map Pack

North Complex  
CA-PNF-001308  
September 5, 2020

## Index





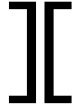


- Dip Site
- Drop Point
- Fire Station
- Gate
- Helispot
- Incident Command Post
- Cell Coverage
- Mobile Weather Unit
- Repeater
- Retardant/Mud Pit
- Spot Fire
- Staging Area
- Water Source
- Restricted Water Source
- Division Break
- Branch Break
- Uncontrolled Fire Edge
- Contained Line
- Mandatory Exclusion Areas

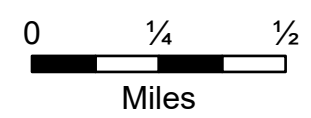
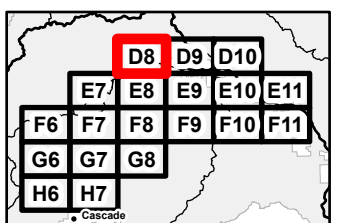
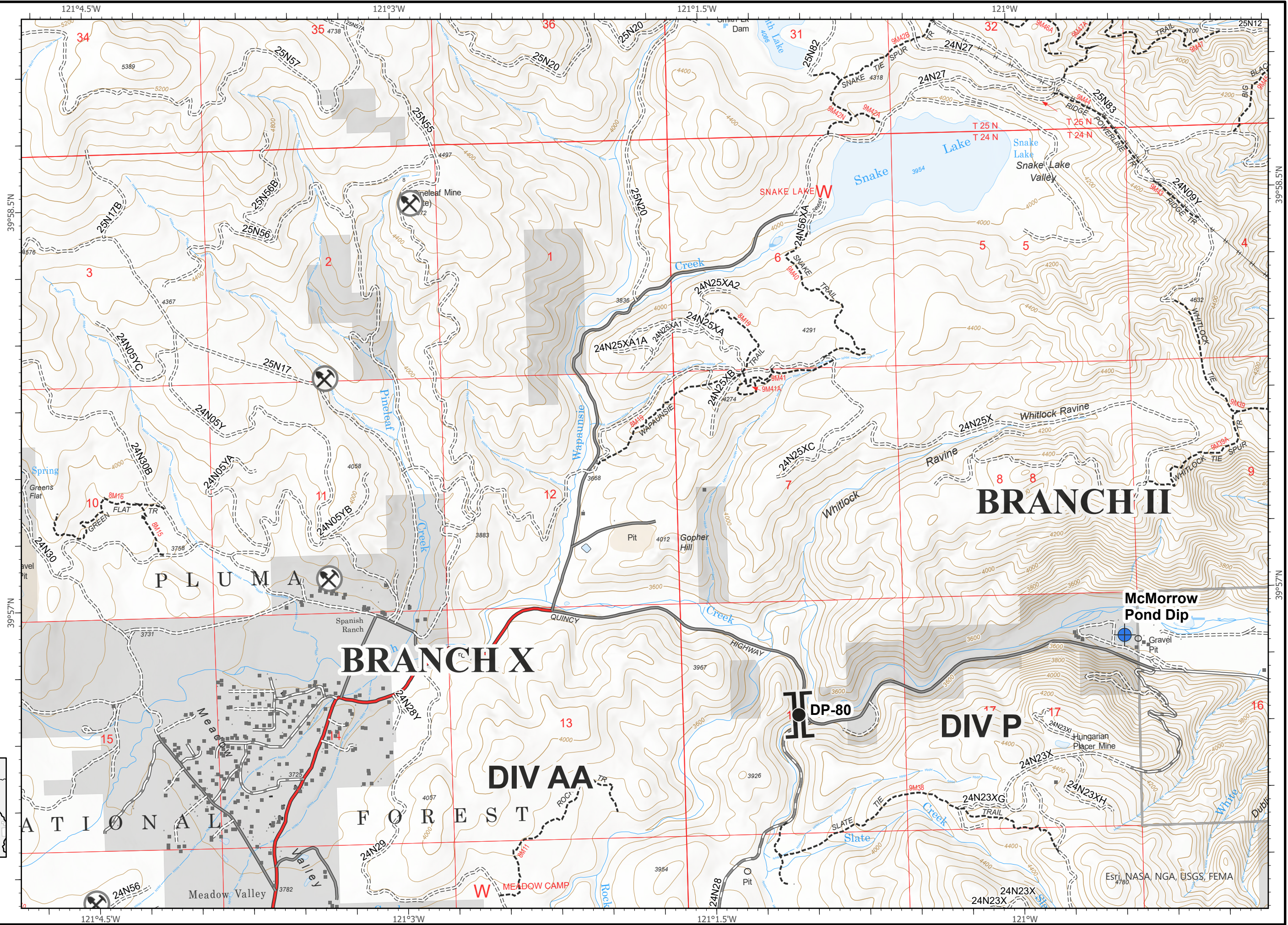


# IAP Map Pack

North Complex  
CA-PNF-001308  
September 5, 2020

Index Page: D8

-  Dip Site
-  Drop Point
-  Branch Break
-  Building Footprint
-  Mine










Esri, NASA, NGA, USGS, FEMA

# IAP Map Pack

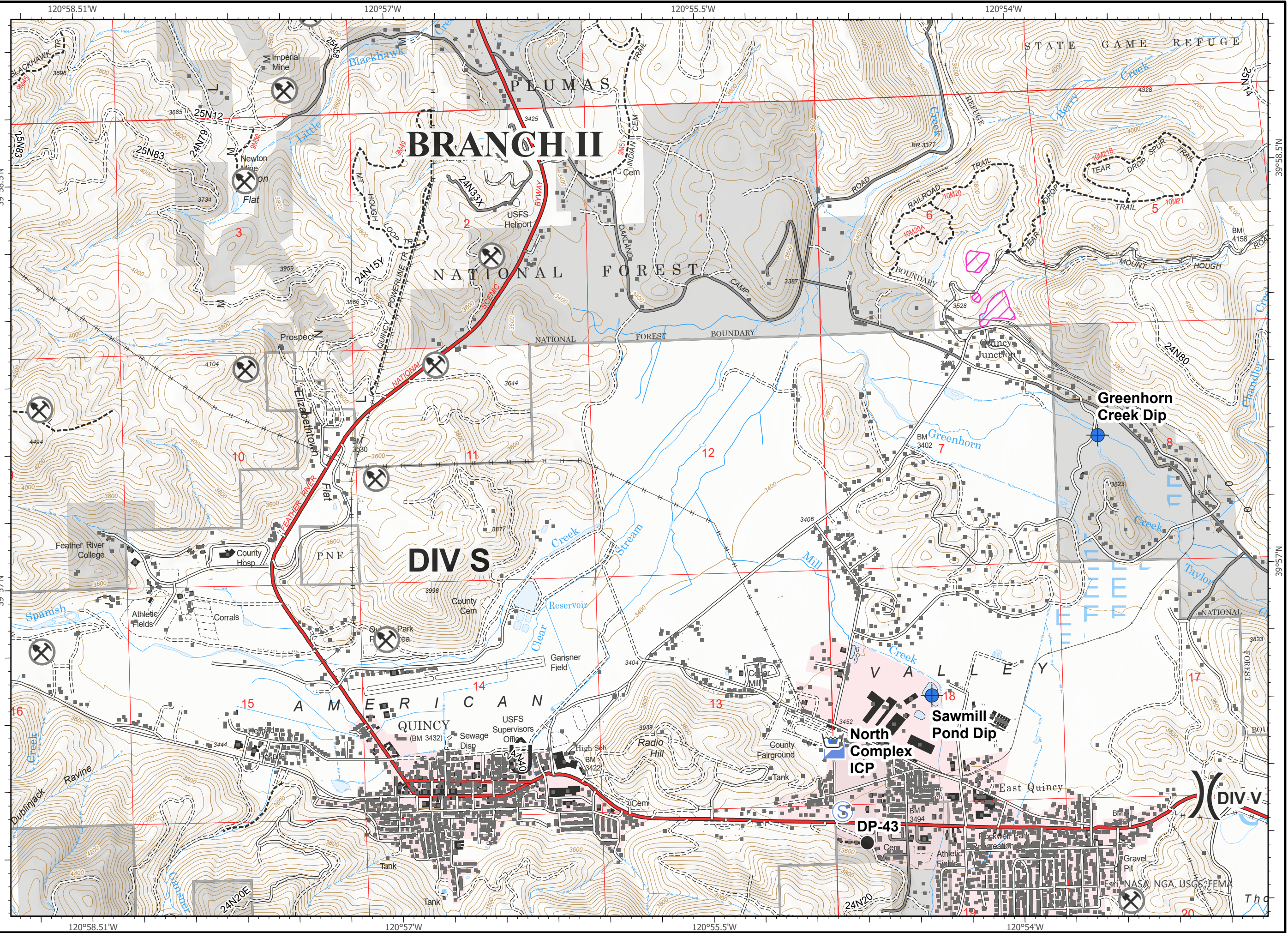
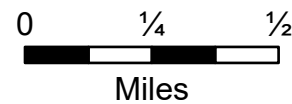
North Complex  
CA-PNF-001308  
September 5, 2020

Index Page: D9

-  Dip Site
-  Drop Point
-  Incident Command Post
-  Staging Area
-  Division Break
-  Completed Dozer Line
-  Building Footprint
-  Mine



	D8	<b>D9</b>	D10		
E7	E8	E9	E10	E11	
F6	F7	F8	F9	F10	F11
G6	G7	G8			
H6	H7				

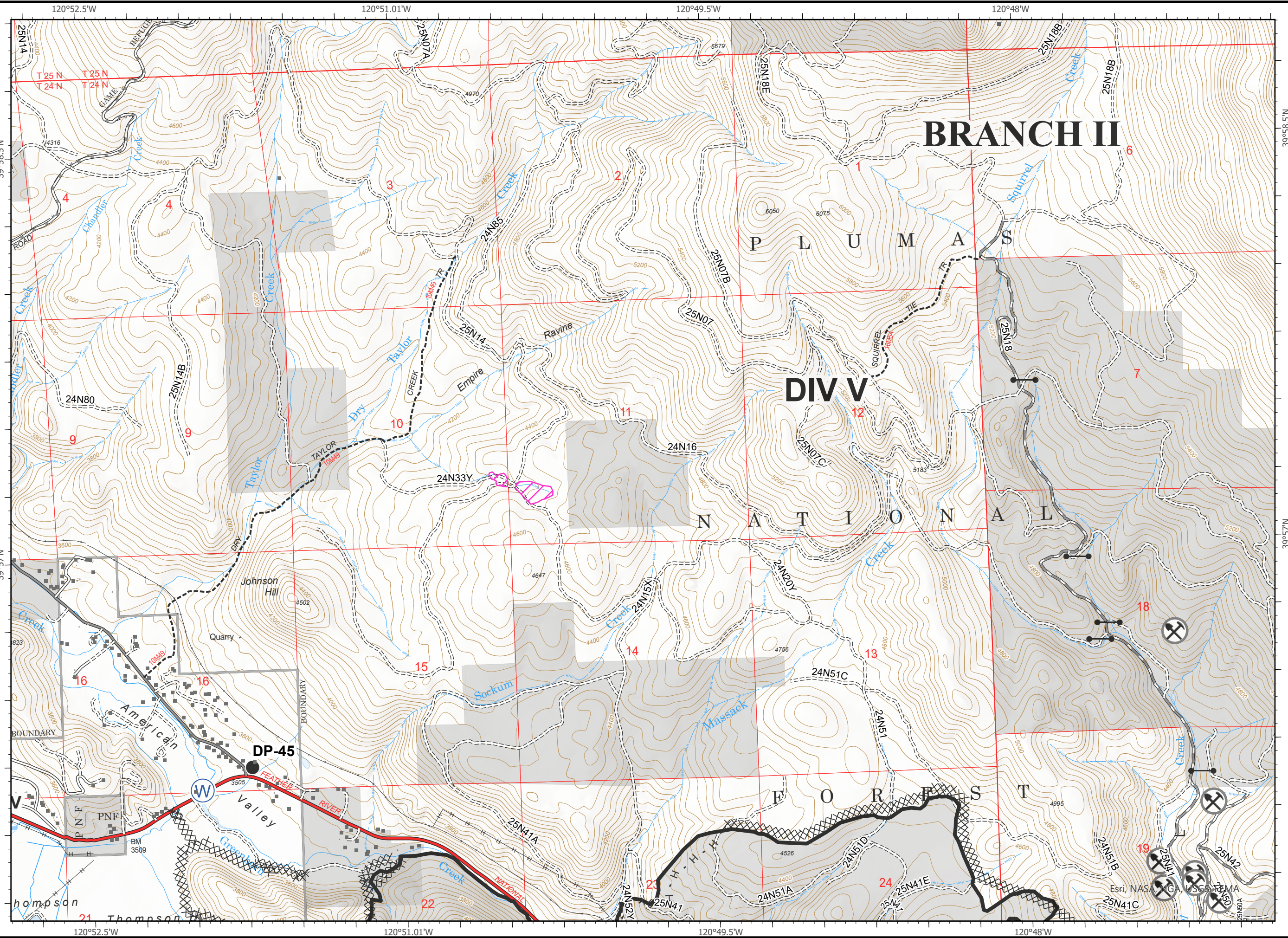
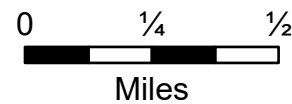
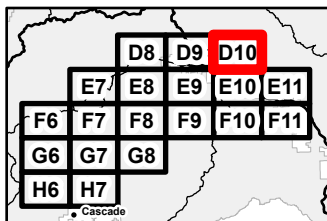


# IAP Map Pack

North Complex  
CA-PNF-001308  
September 5, 2020

Index Page: D10

- Drop Point
- W Water Source
- Contained Line
- XX Completed Dozer Line
- H Completed Hand Line
- Building Footprint
- Mine
- SPI Gate

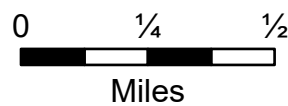
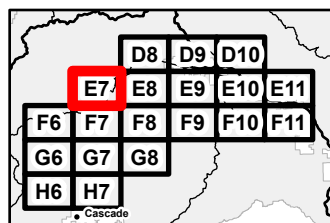
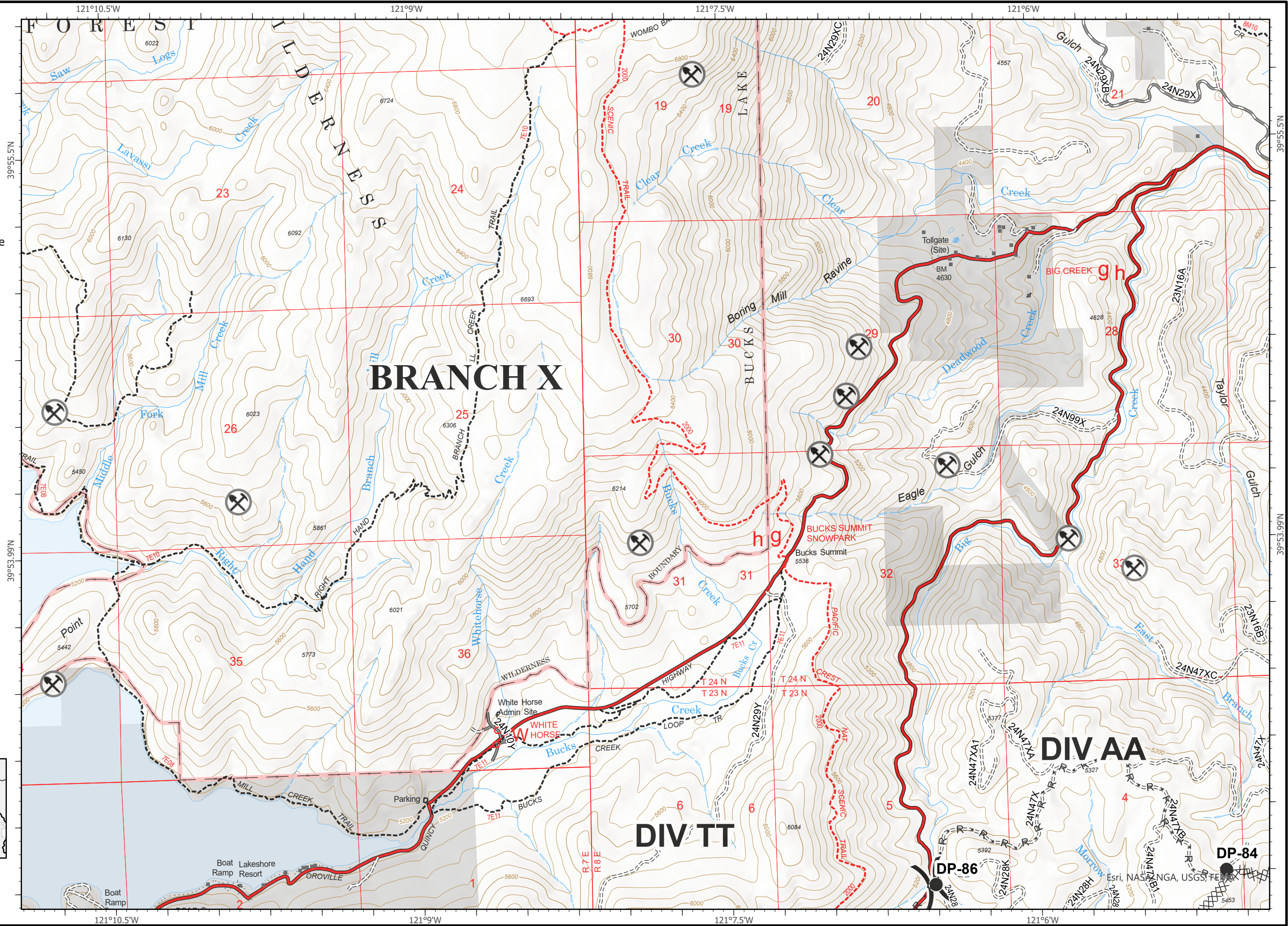


# IAP Map Pack

North Complex  
CA-PNF-001308  
September 5, 2020

Index Page: E7

- Drop Point
- ⎵ Division Break
- ⌘⌘ Completed Dozer Line
- R Road as Completed Line
- Building Footprint
- ⚡ Mine



DP-84








DP-86

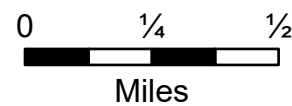
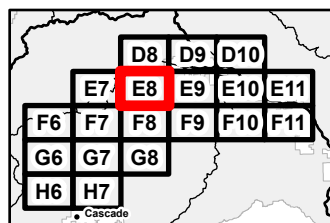
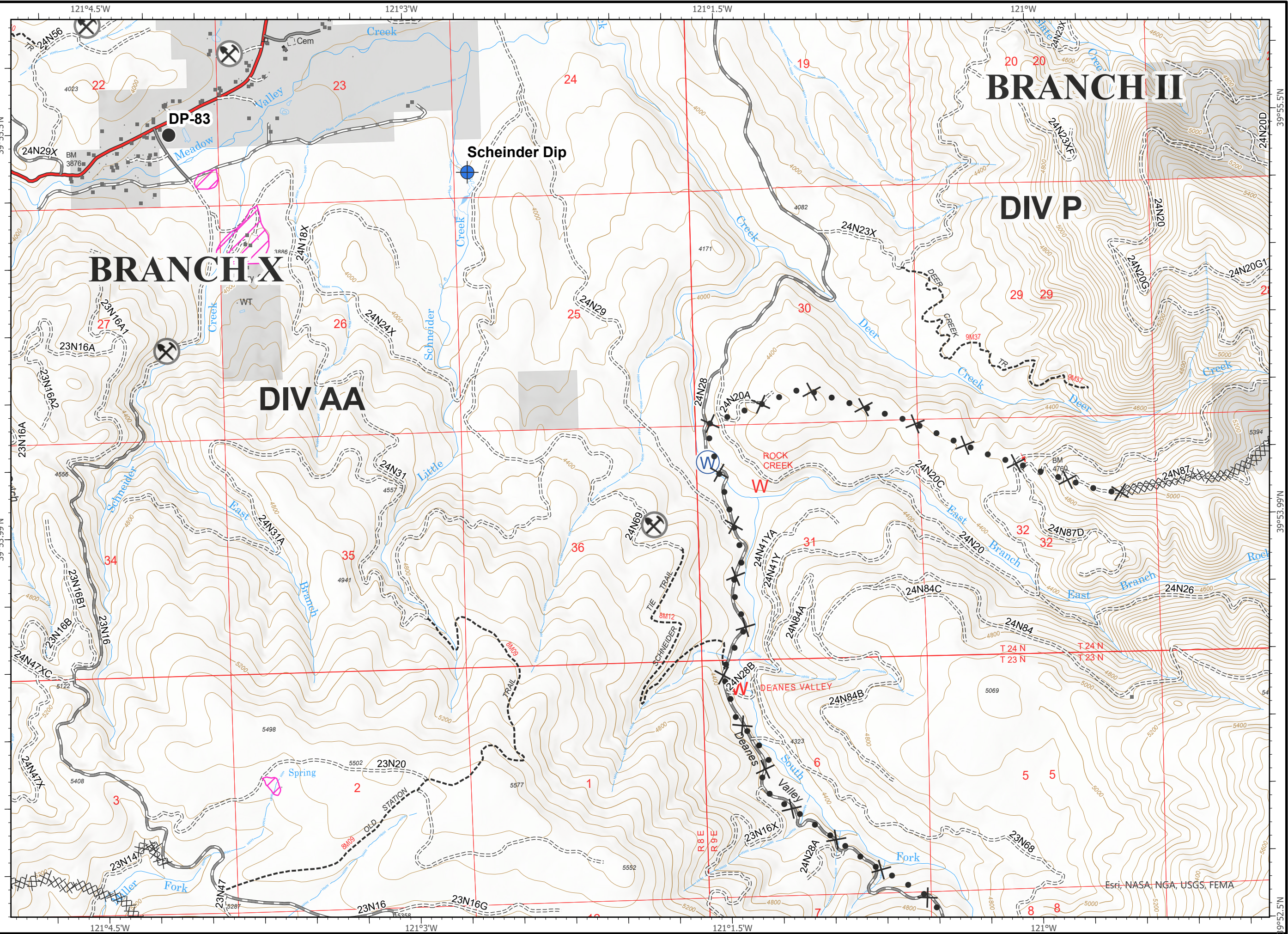
Esri, NAD 83, NGA, USGS, FEMA

# IAP Map Pack

North Complex  
CA-PNF-001308  
September 5, 2020

Index Page: E8

-  Dip Site
-  Drop Point
-  Water Source
-  Completed Dozer Line
-  Proposed Dozer Line
-  Building Footprint
-  Mine



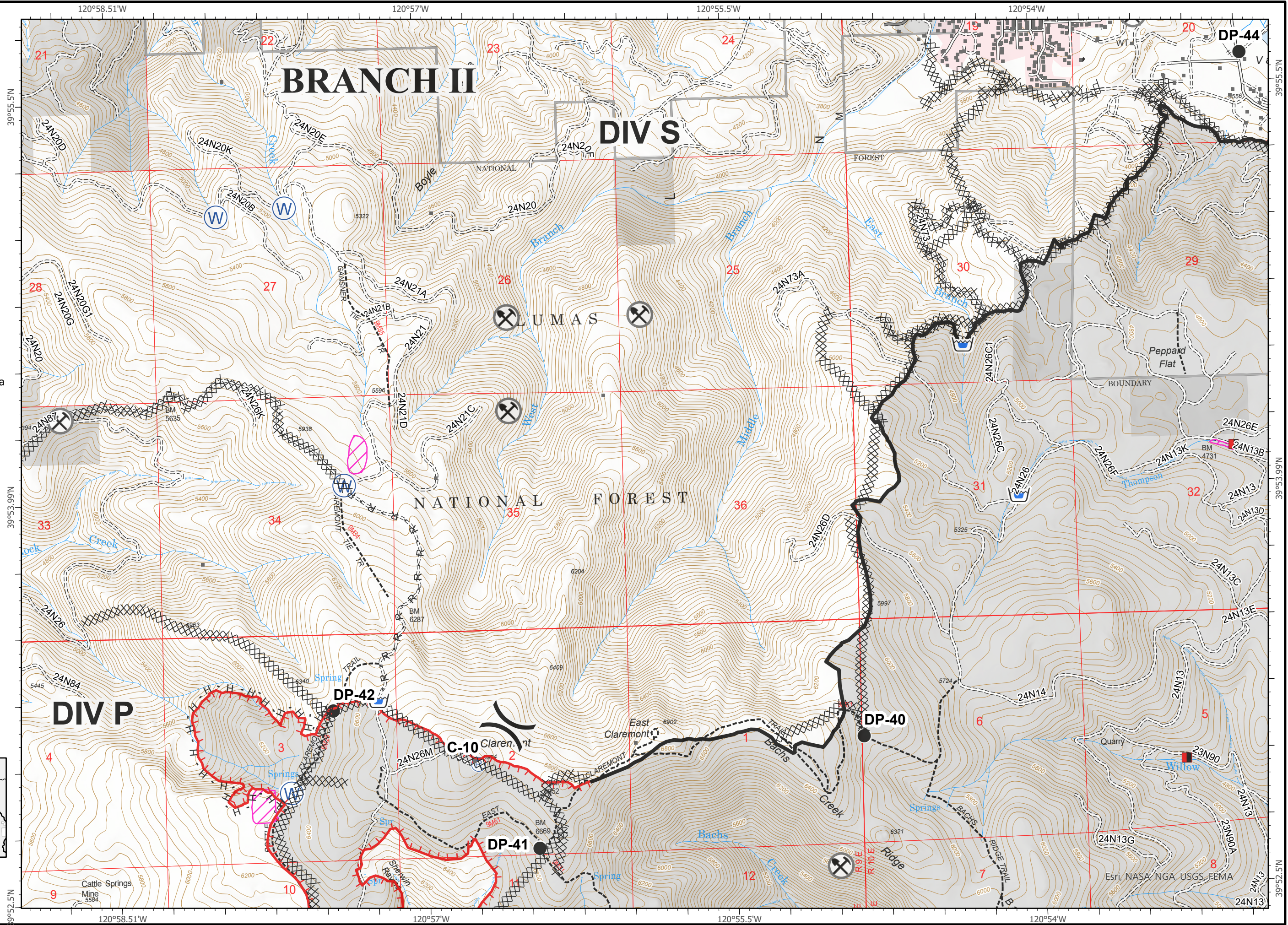
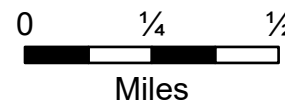
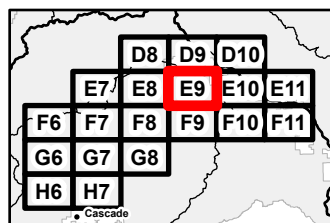
Esri, NASA, NGA, USGS, FEMA

# IAP Map Pack

North Complex  
CA-PNF-001308  
September 5, 2020

Index Page: E9

- Drop Point
- Ⓡ Repeater
- Ⓜ Water Source
- ⎓ Division Break
- ▬ Uncontrolled Fire Edge
- ▬ Contained Line
- ⓧⓧ Completed Dozer Line
- H · Completed Hand Line
- R Road as Completed Line
- Building Footprint
- Mandatory Exclusion Area
- ⓧ Mine

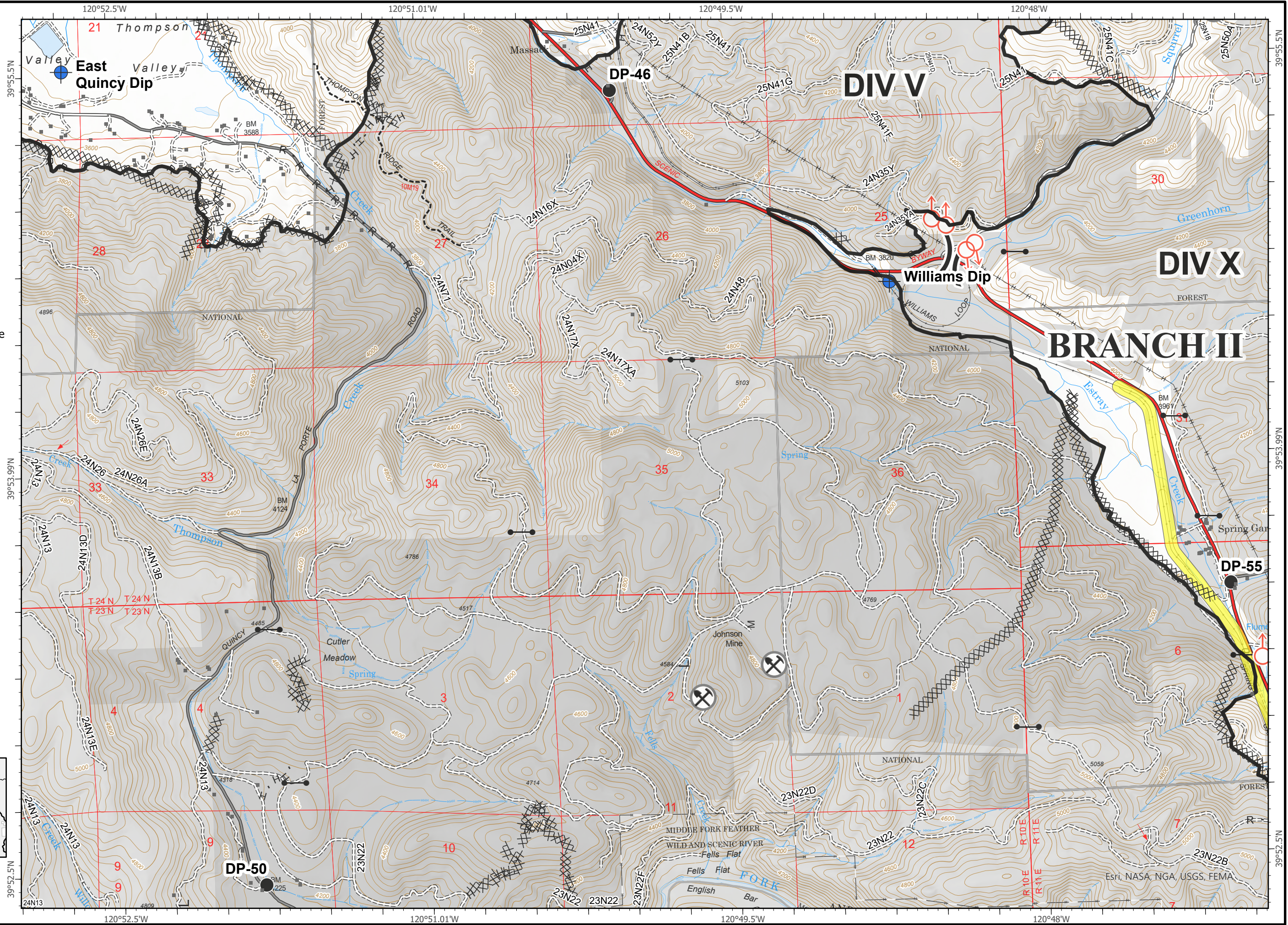
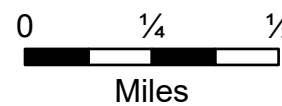
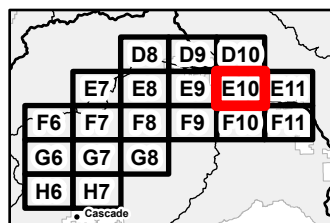


# IAP Map Pack

North Complex  
CA-PNF-001308  
September 5, 2020

Index Page: E10

- Dip Site
- Drop Point
- Spot Fire
- Division Break
- Contained Line
- Completed Dozer Line
- Completed Hand Line
- Road as Completed Line
- Building Footprint
- Mine
- SPI Gate



## BRANCH II

## DIV V

## DIV X

120°52.5'W 120°51.01'W 120°49.5'W 120°48'W 39°55.5'N 39°55.99'N 39°55.5'N

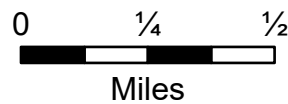
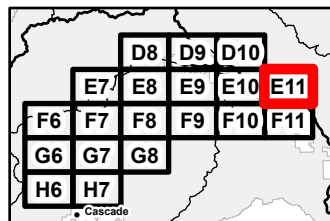
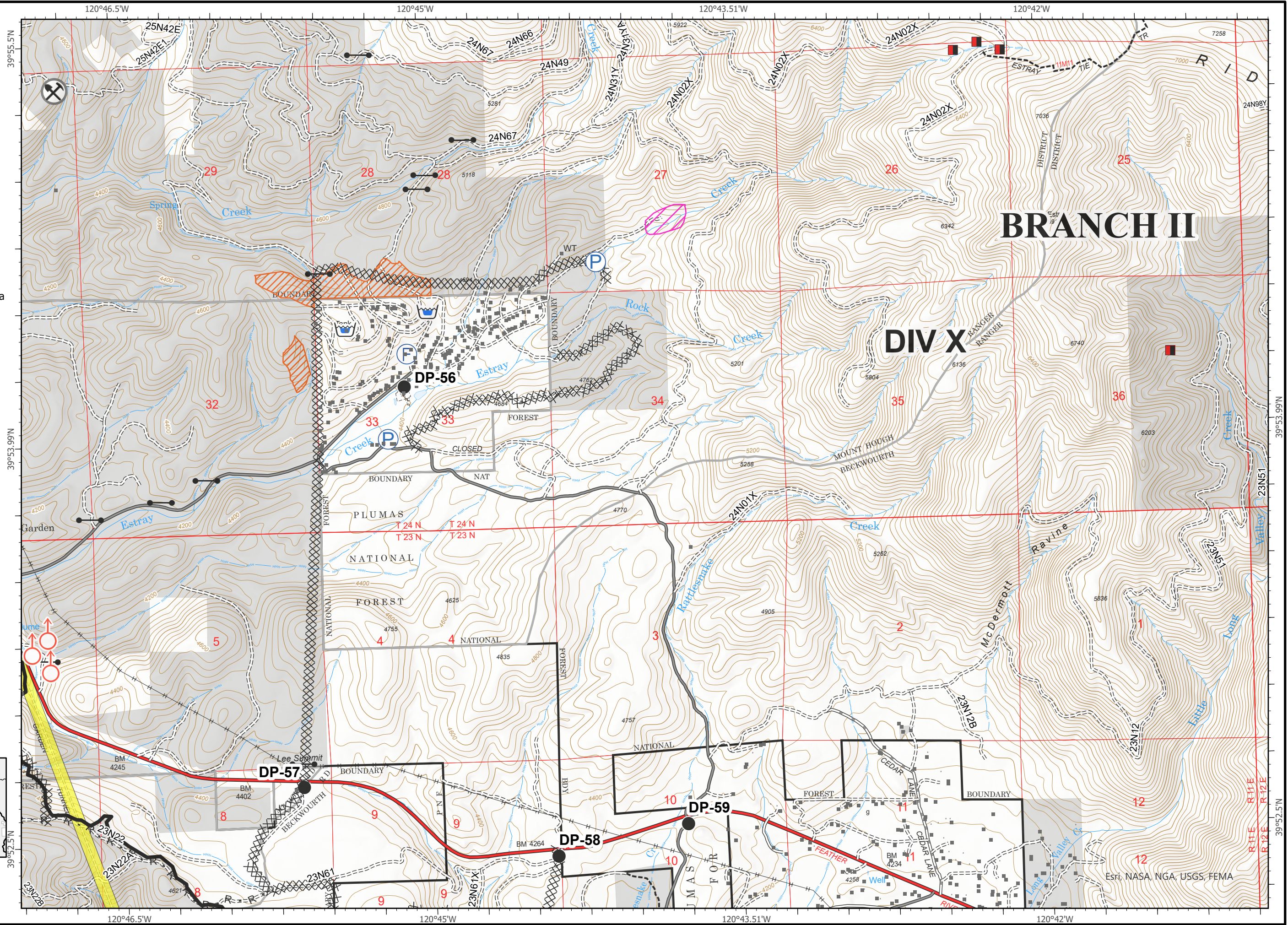


# IAP Map Pack

North Complex  
CA-PNF-001308  
September 5, 2020

Index Page: E11

- Drop Point
- Ⓡ Fire Station
- Spot Fire
- Contained Line
- XX XX Completed Dozer Line
- R Road as Completed Line
- Building Footprint
- Mandatory Exclusion Area
- Ⓡ Mine
- SPI Gate



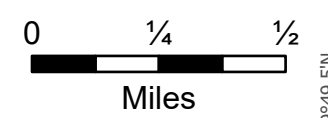
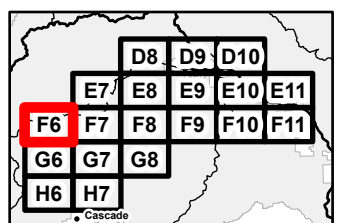
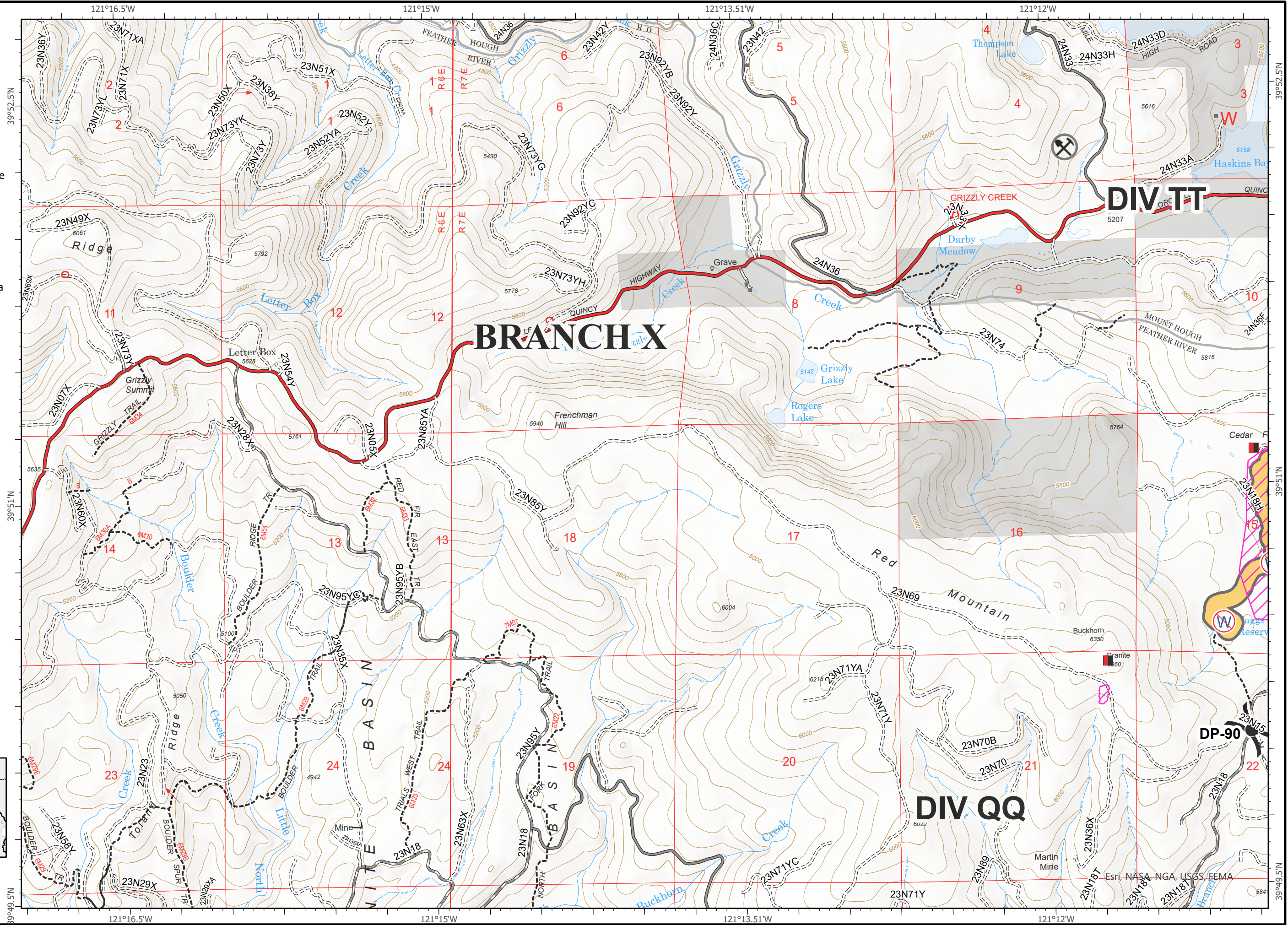
39°55.99'N  
23N51  
39°52.5'N

# IAP Map Pack

North Complex  
CA-PNF-001308  
September 5, 2020

Index Page: F6

- Drop Point
- Ⓜ Restricted Water Source
- ⎓ Division Break
- R Road as Completed Line
- Building Footprint
- Mandatory Exclusion Area
- ⚡ Mine
- 🟡 Willow Creek Avoidance

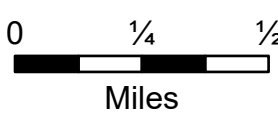
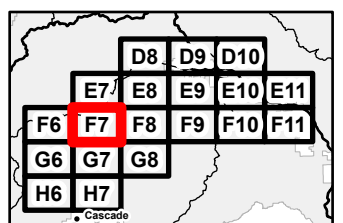
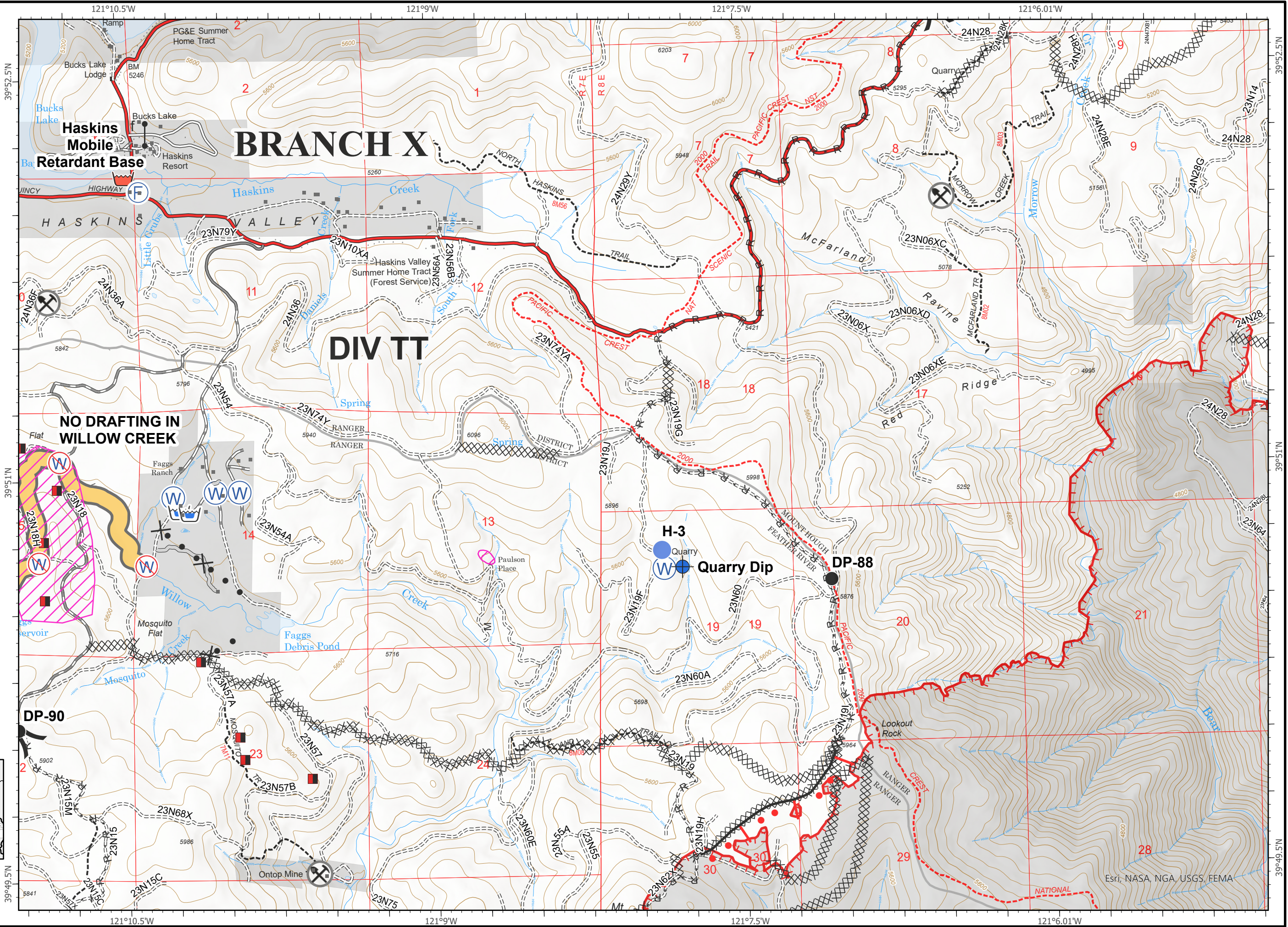


# IAP Map Pack

North Complex  
CA-PNF-001308  
September 5, 2020

Index Page: F7

- Dip Site
- Drop Point
- Fire Station
- Gate
- Helispot
- Retardant/Mud Pit
- Water Source
- Restricted Water Source
- Division Break
- Uncontrolled Fire Edge
- Completed Dozer Line
- Road as Completed Line
- Access or Improved Road
- Active Burnout
- Proposed Dozer Line
- Road Repair
- Building Footprint
- Mandatory Exclusion Area
- Mine
- Willow Creek Avoidance

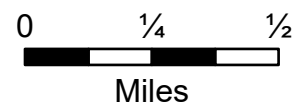
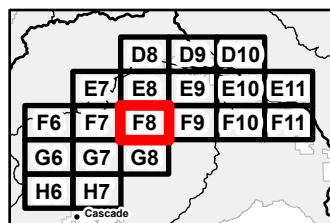
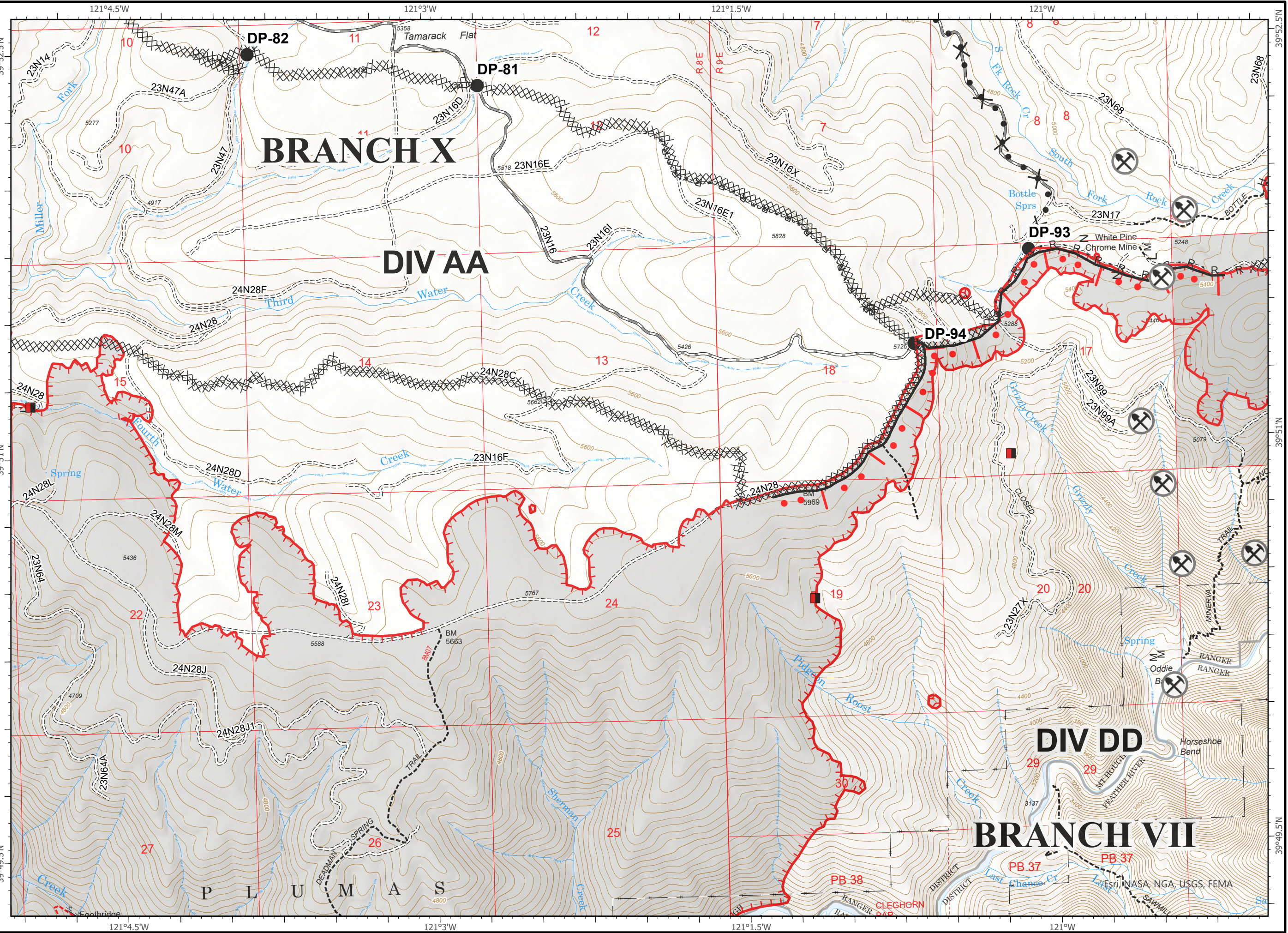


# IAP Map Pack

North Complex  
CA-PNF-001308  
September 5, 2020

Index Page: F8

- Drop Point
- ▬ Uncontrolled Fire Edge
- XX XX Completed Dozer Line
- H - Completed Hand Line
- R Road as Completed Line
- Active Burnout
- X• Proposed Dozer Line
- Mandatory Exclusion Area
- ⊗ Mine

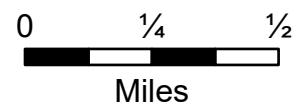
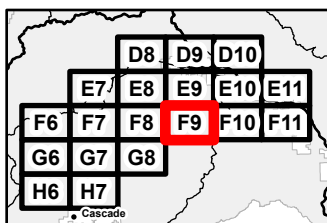
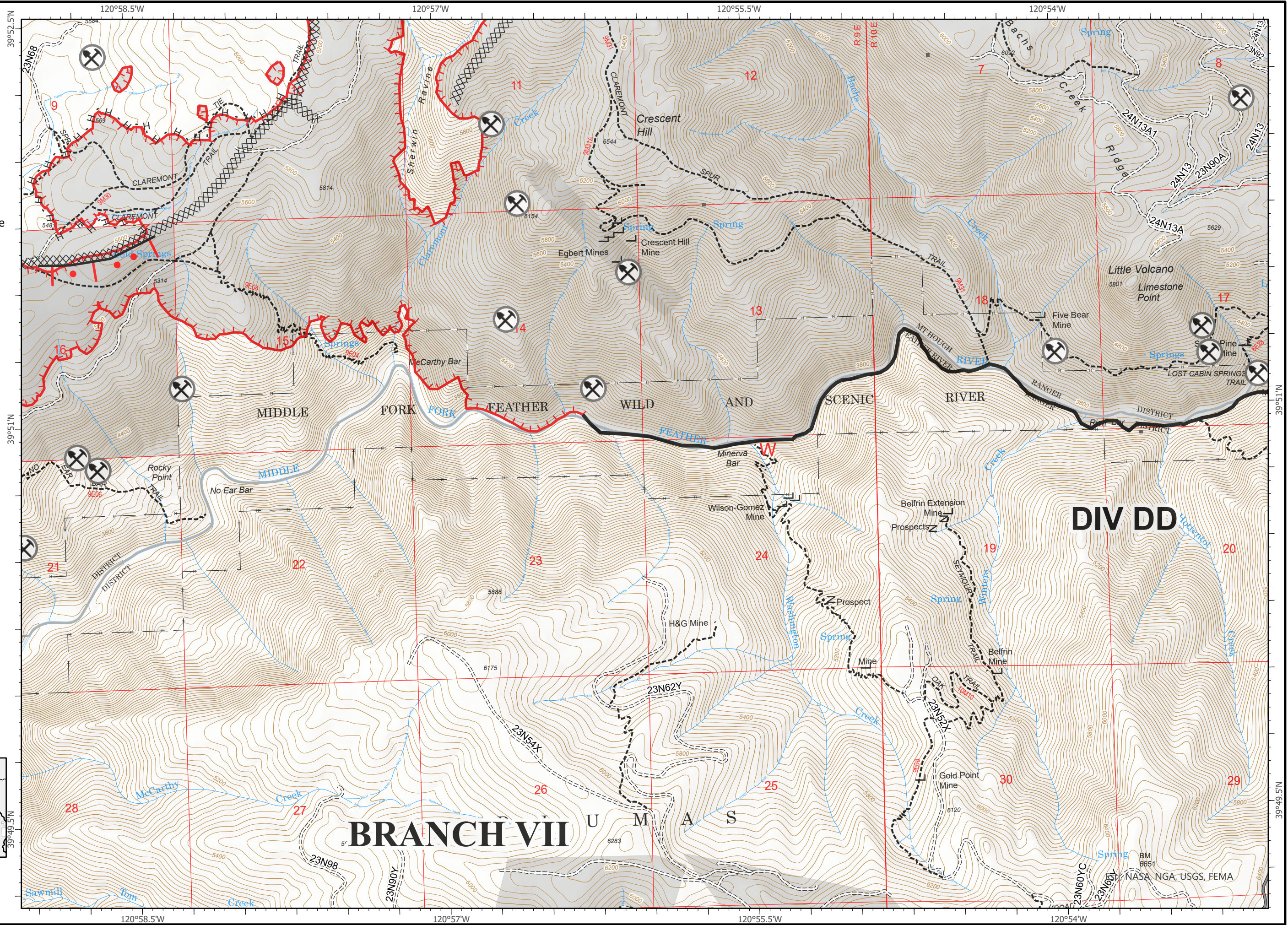


# IAP Map Pack

North Complex  
CA-PNF-001308  
September 5, 2020

Index Page: F9

- Uncontrolled Fire Edge
- Contained Line
- Completed Dozer Line
- Completed Hand Line
- Road as Completed Line
- Active Burnout
- Building Footprint
- Mine

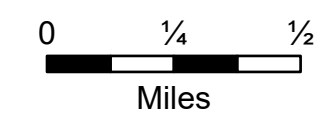
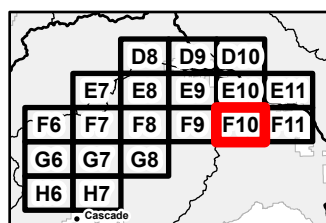
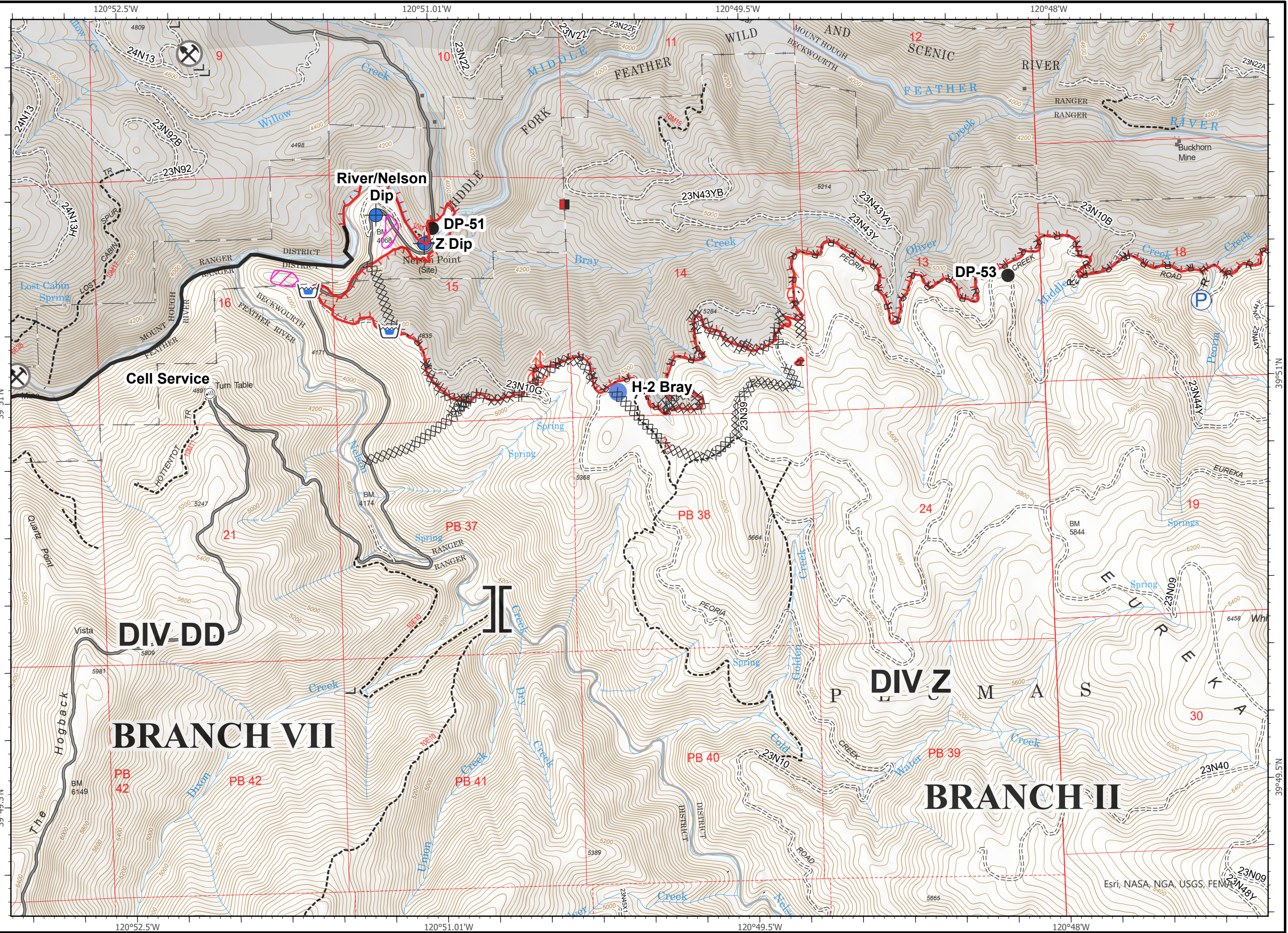


# IAP Map Pack

North Complex  
CA-PNF-001308  
September 5, 2020

Index Page: F10
















- Dip Site
- Drop Point
- Helispot
- Cell Coverage
- Spot Fire
- Branch Break
- Uncontrolled Fire Edge
- Contained Line
- Completed Dozer Line
- Completed Hand Line
- Road as Completed Line
- Building Footprint
- Mandatory Exclusion Area
- Mine

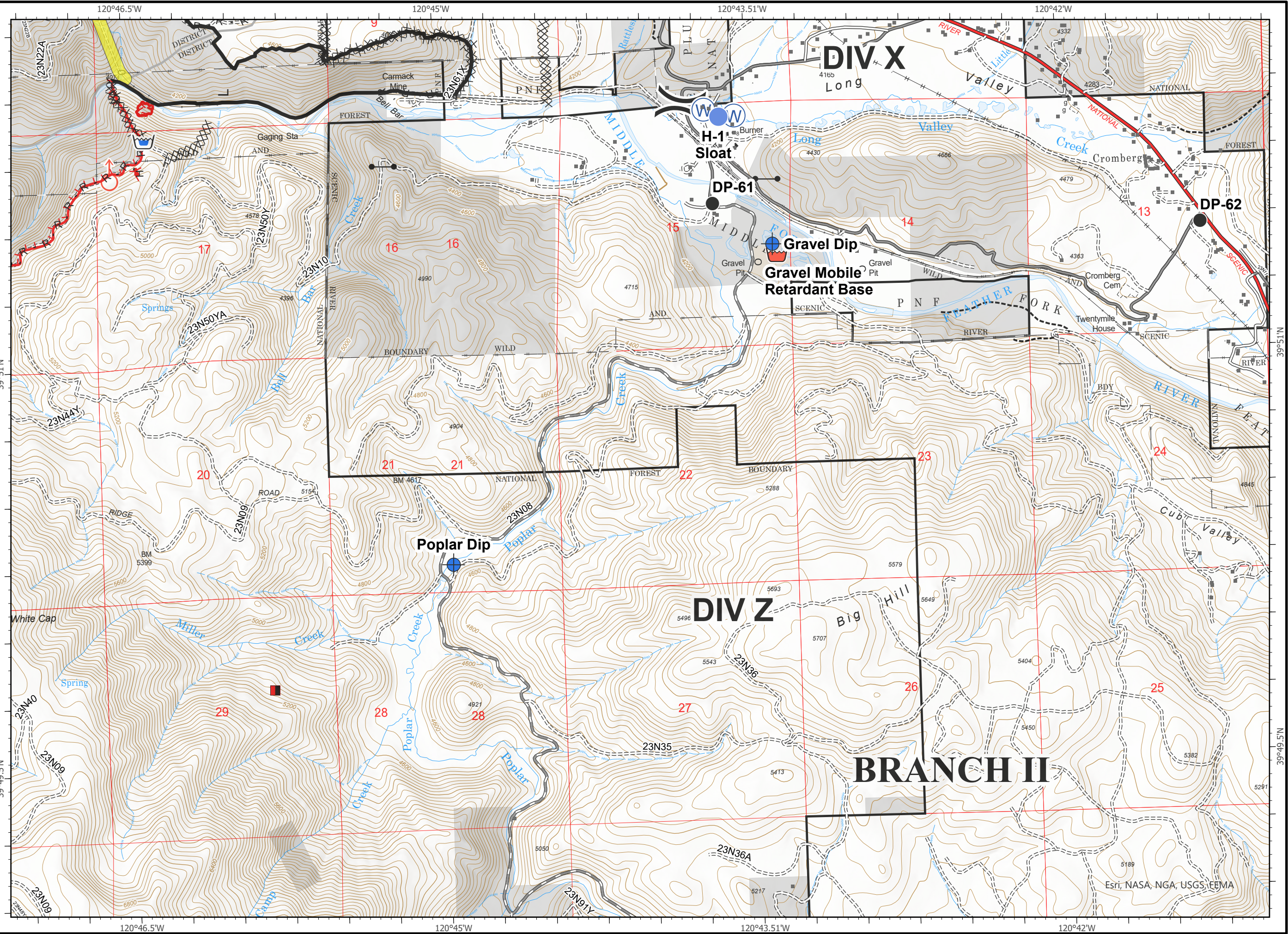
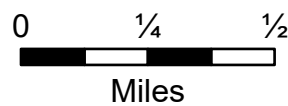
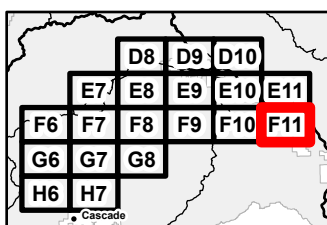


# IAP Map Pack

North Complex  
CA-PNF-001308  
September 5, 2020

Index Page: F11

-  Dip Site
-  Drop Point
-  Helispot
-  Retardant/Mud Pit
-  Spot Fire
-  Water Source
-  Division Break
-  Uncontrolled Fire Edge
-  Contained Line
-  Completed Dozer Line
-  Completed Hand Line
-  Road as Completed Line
-  Building Footprint
-  Mandatory Exclusion Area
-  SPI Gate



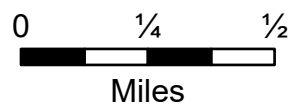
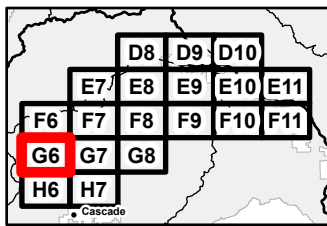
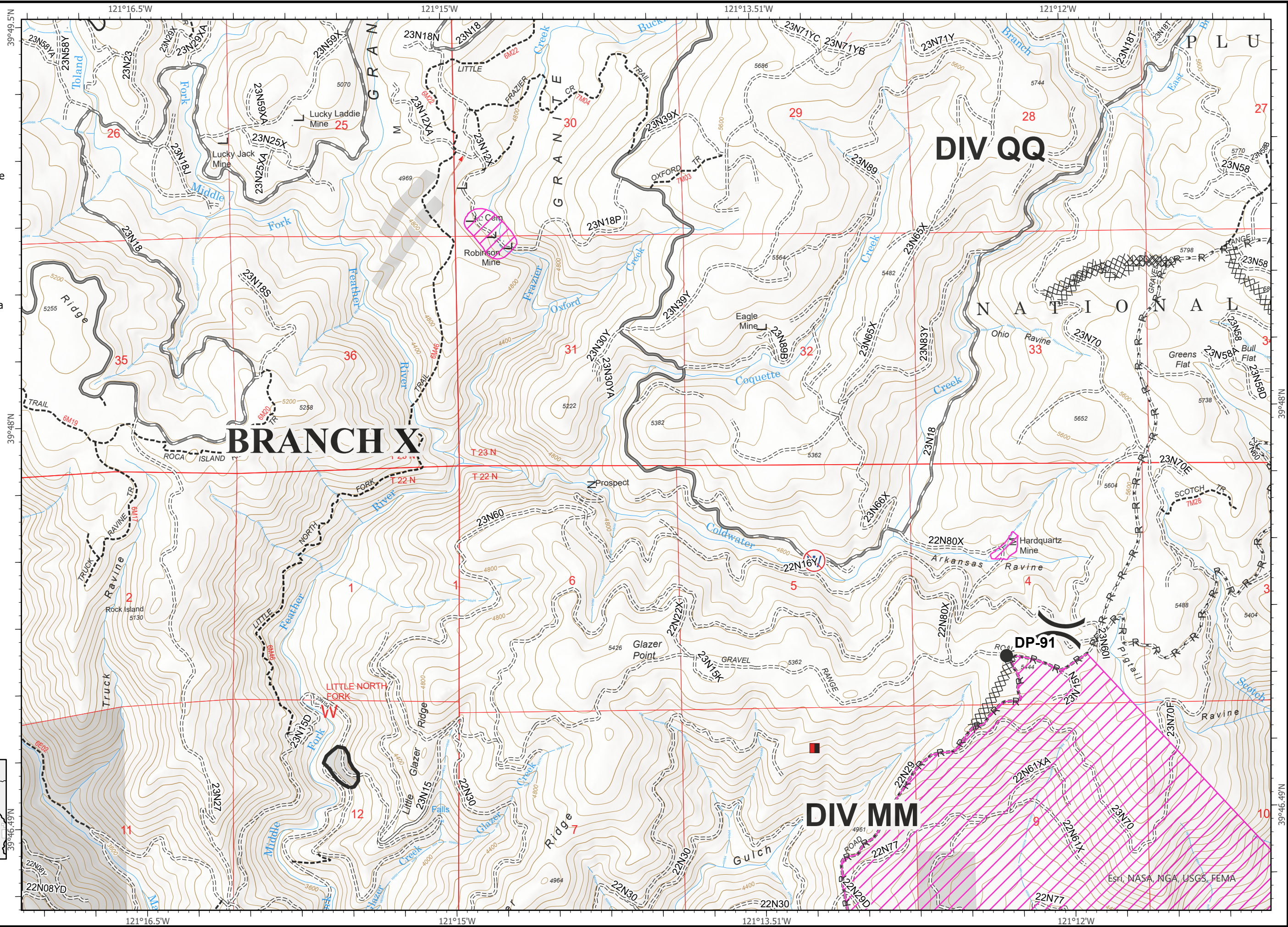
Esri, NASA, NGA, USGS, FEMA

# IAP Map Pack

North Complex  
CA-PNF-001308  
September 5, 2020

Index Page: G6

- Drop Point
- ⊗ Restricted Water Source
- ) Division Break
- Contained Line
- XX XX Completed Dozer Line
- R Road as Completed Line
- Mandatory Exclusion Area



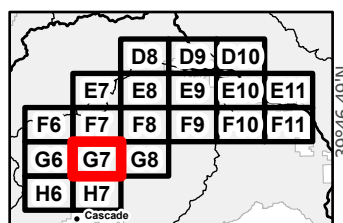
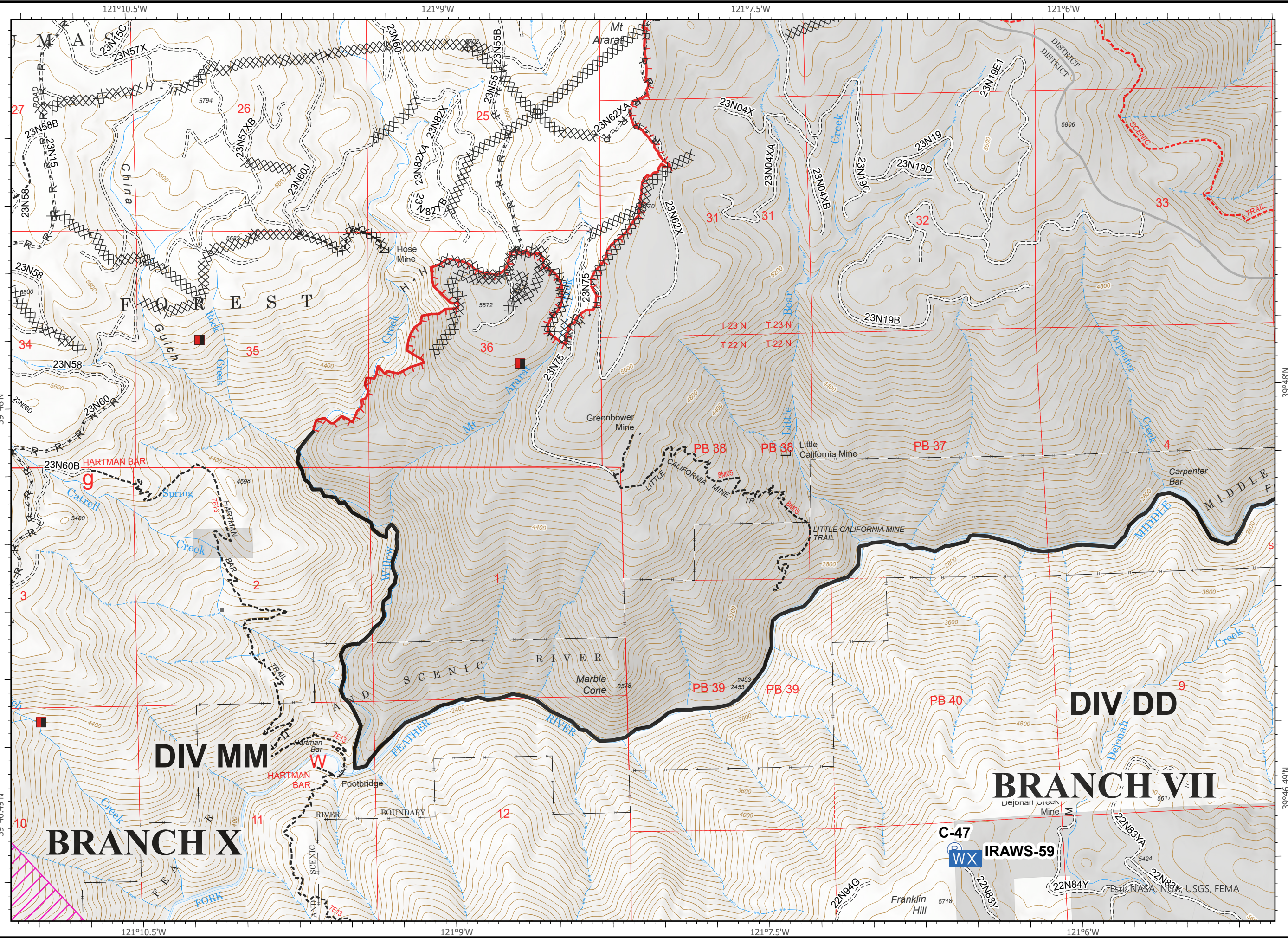


# IAP Map Pack

North Complex  
CA-PNF-001308  
September 5, 2020

Index Page: **G7**

- Mobile Weather Unit
- Repeater
- Uncontrolled Fire Edge
- Contained Line
- Completed Dozer Line
- Completed Hand Line
- Road as Completed Line
- Building Footprint
- Mandatory Exclusion Area



**BRANCH X**

**DIV MM**

**DIV DD**

**BRANCH VII**







**C-47**  
 **IRAWS-59**

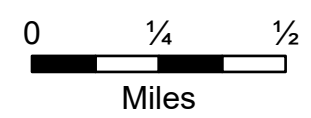
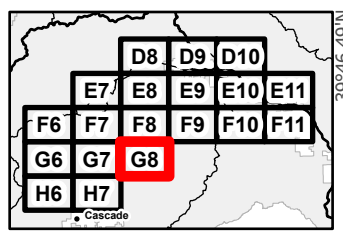
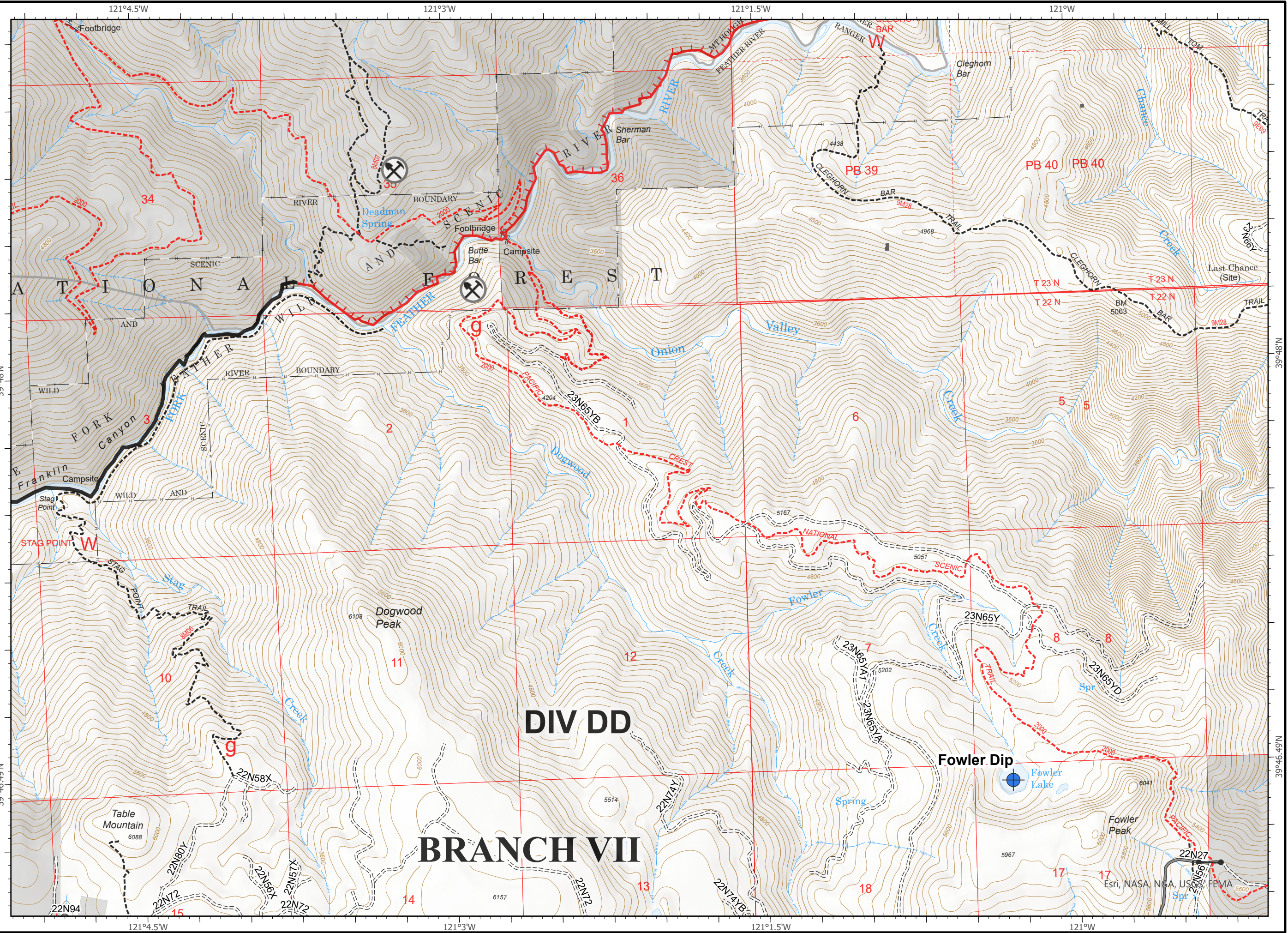
Map labels include: China Gulch, Willow Creek, Hartman Bar, Scenic River, Feather River, Middle Fork, Little California Mine, Greenbower Mine, Hose Mine, Marble Cone, Franklin Hill, and various management codes (PB 38, PB 39, PB 40, T 22 N, T 23 N).

# IAP Map Pack

North Complex  
CA-PNF-001308  
September 5, 2020

Index Page: G8







-  Dip Site
-  Uncontrolled Fire Edge
-  Contained Line
-  Building Footprint
-  Mine
-  SPI Gate

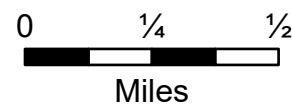
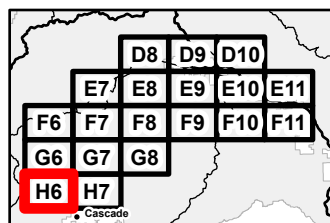
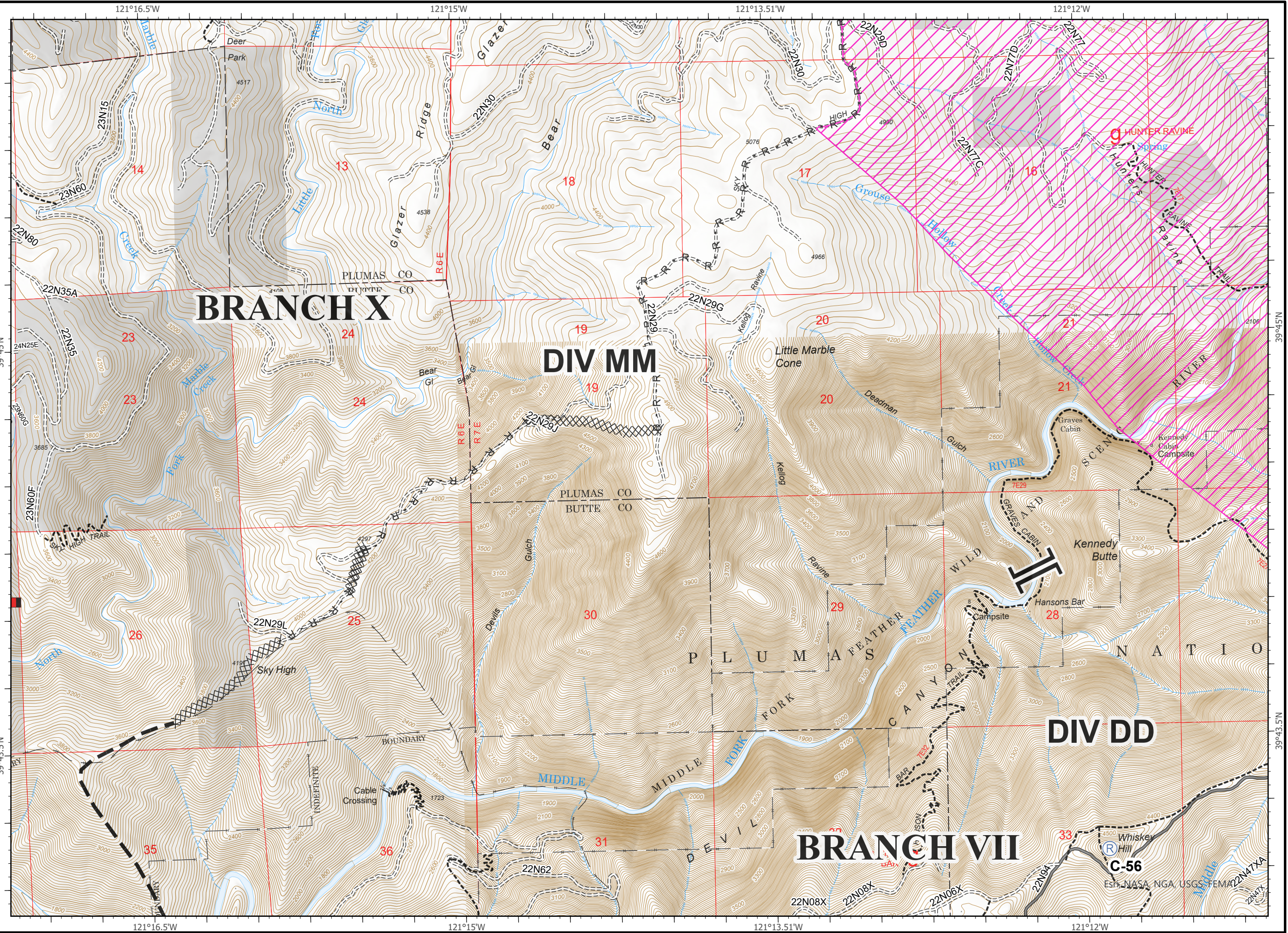


# IAP Map Pack

North Complex  
CA-PNF-001308  
September 5, 2020

Index Page: H6

-  Repeater
-  Branch Break
-  Completed Dozer Line
-  Road as Completed Line
-  Planned Fire Line
-  Mandatory Exclusion Area

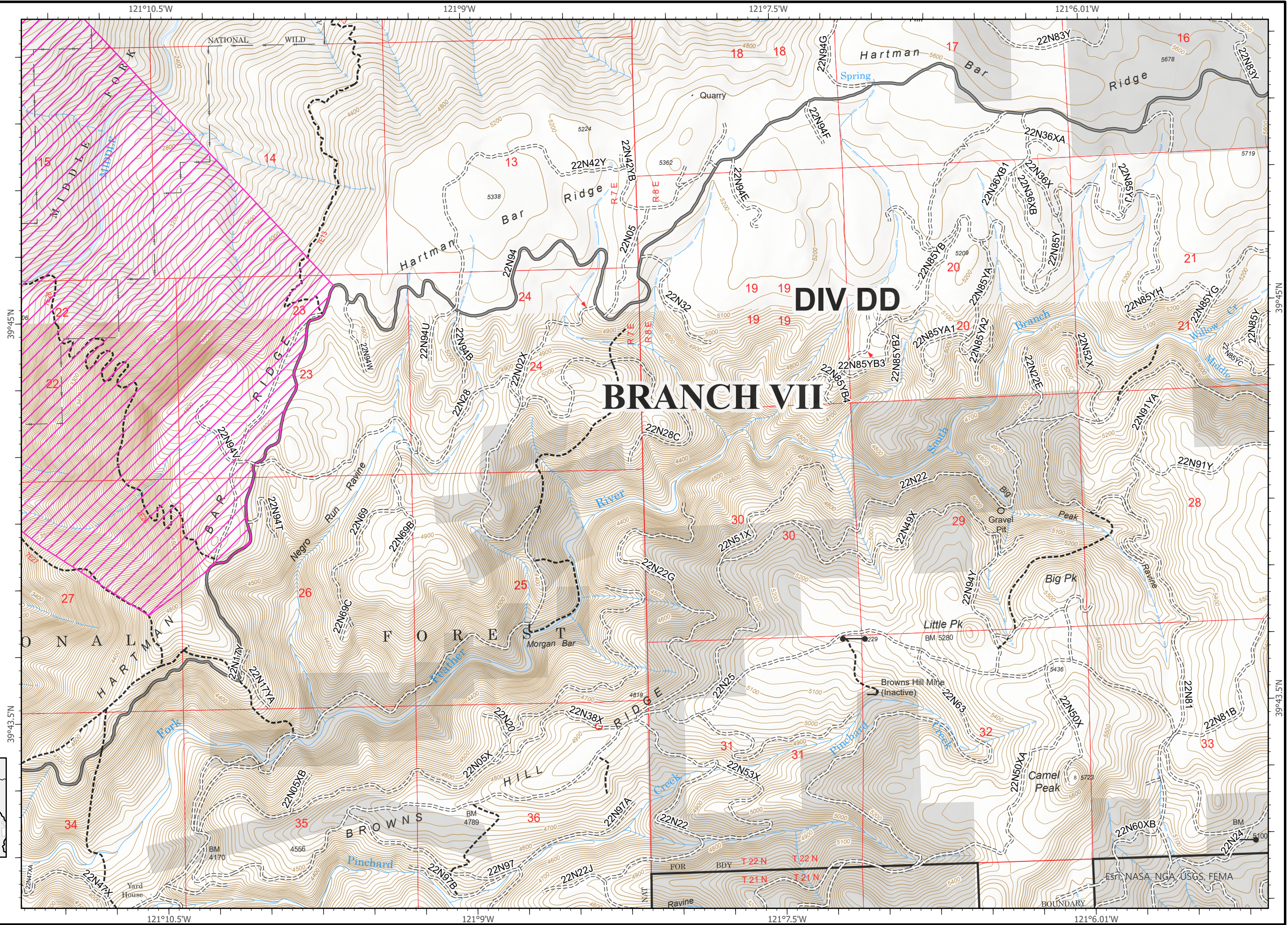


# IAP Map Pack

North Complex  
CA-PNF-001308  
September 5, 2020

Index Page: H7

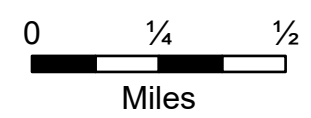
● SPI Gate



**DIV DD**  
**BRANCH VII**



	D8	D9	D10		
E7	E8	E9	E10	E11	
F6	F7	F8	F9	F10	F11
G6	G7	G8			
H6	H7				



Est. NASA, NGA, USGS, FEMA