

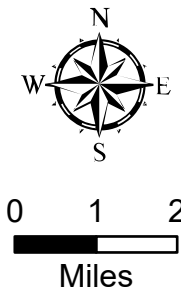
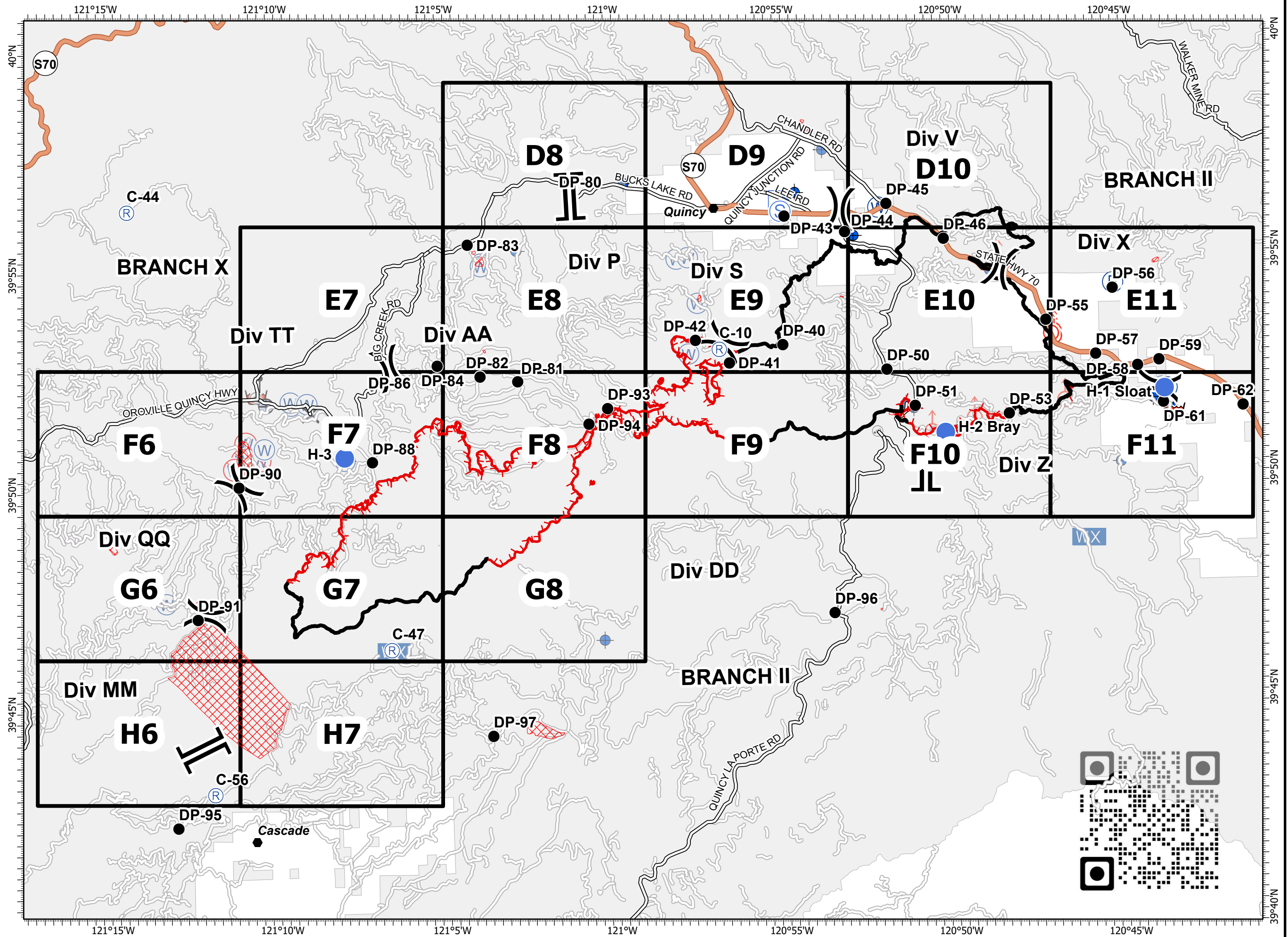
IAP Map Pack

North Complex
CA-PNF-001308
September 6, 2020

Index





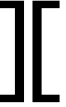


- × Closure
- ◆ Dip Site
- Drop Point
- ⊕ Fire Station
- Gate
- Helispot
- ▢ Incident Command Post
- ⊙ Cell Coverage
- ☂ Mobile Weather Unit
- Ⓡ Repeater
- 🔥 Retardant/Mud Pit
- ⬮ Spot Fire
- Ⓢ Staging Area
- Ⓜ Water Source
- Ⓜ Restricted Water Source
- Ⓜ Water Development or Draft Site
-) Division Break
- || Branch Break
- Uncontrolled Fire Edge
- Contained Line
- ⊠ Mandatory Exclusion Areas

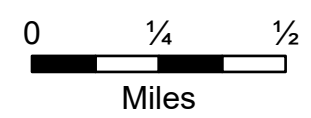
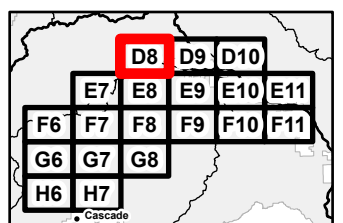
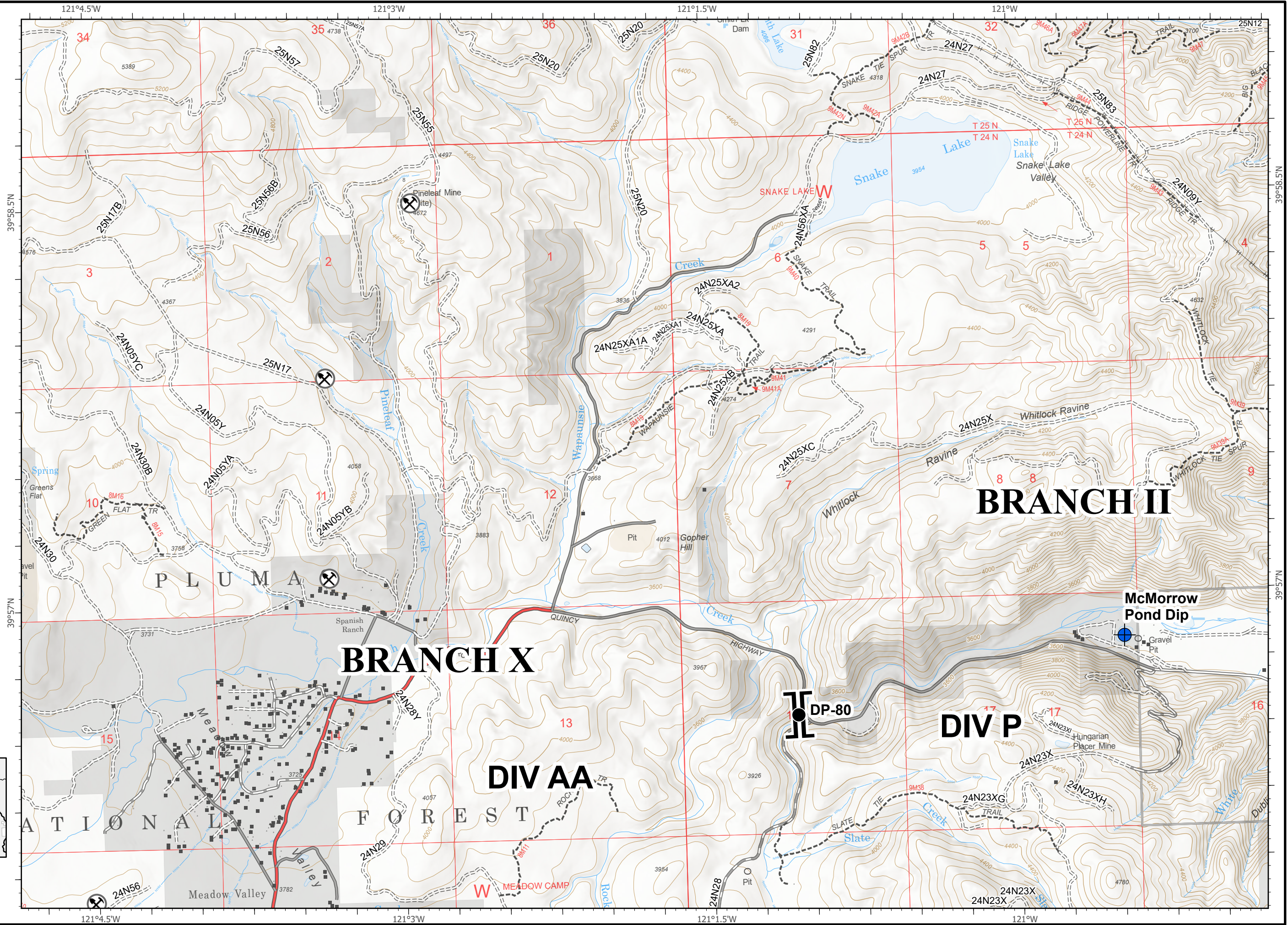


IAP Map Pack

North Complex
CA-PNF-001308
September 6, 2020

Index Page: D8









-  Dip Site
-  Drop Point
-  Branch Break
-  Building Footprint
-  Mine

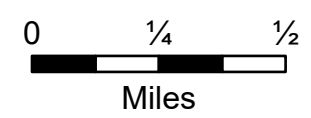
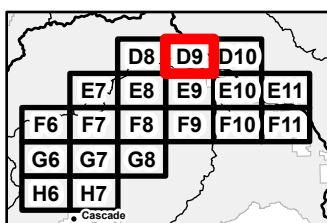
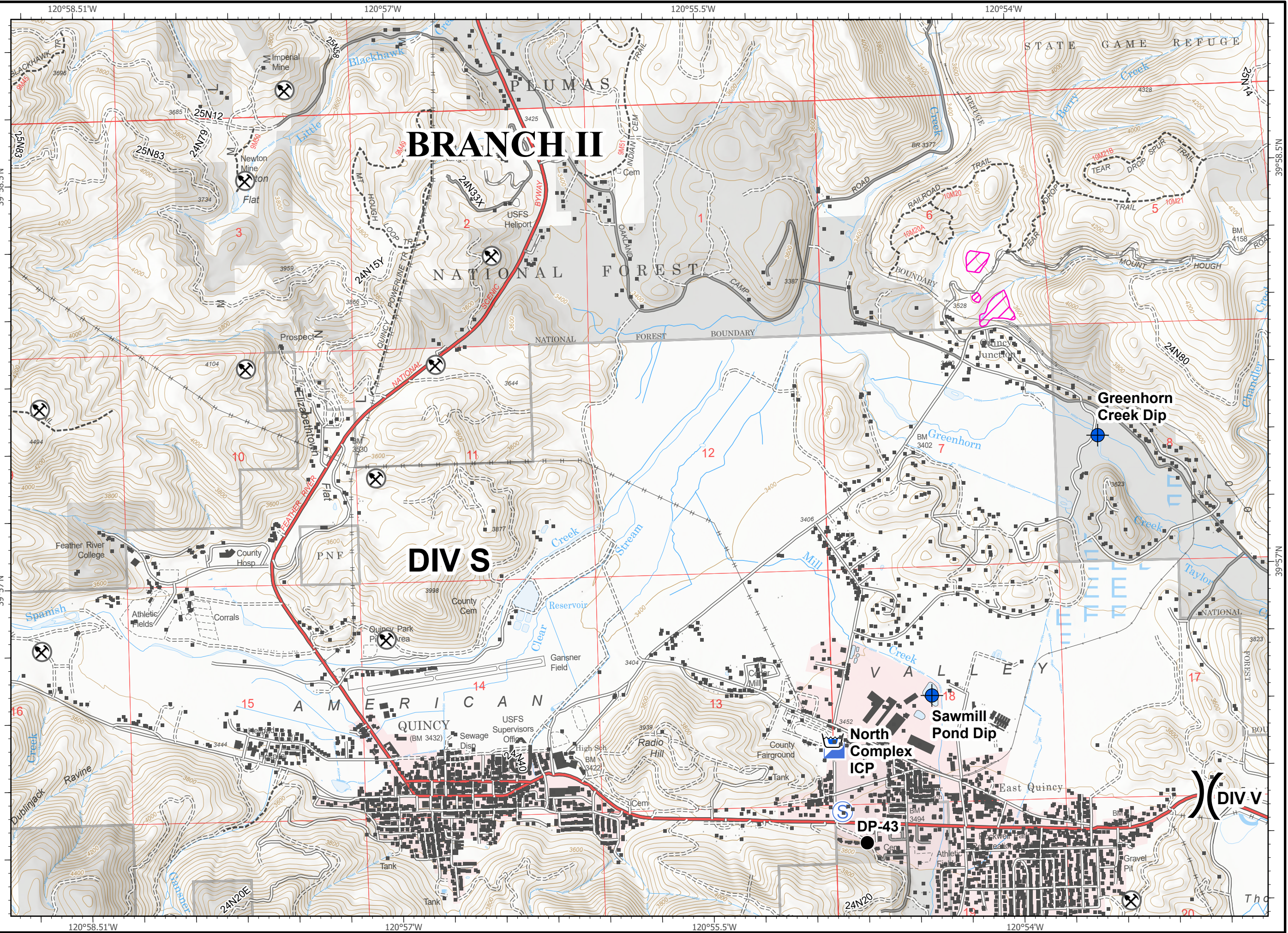


IAP Map Pack

North Complex
CA-PNF-001308
September 6, 2020

Index Page: D9

-  Dip Site
-  Drop Point
-  Incident Command Post
-  Staging Area
-  Division Break
-  Completed Dozer Line
-  Building Footprint
-  Mine

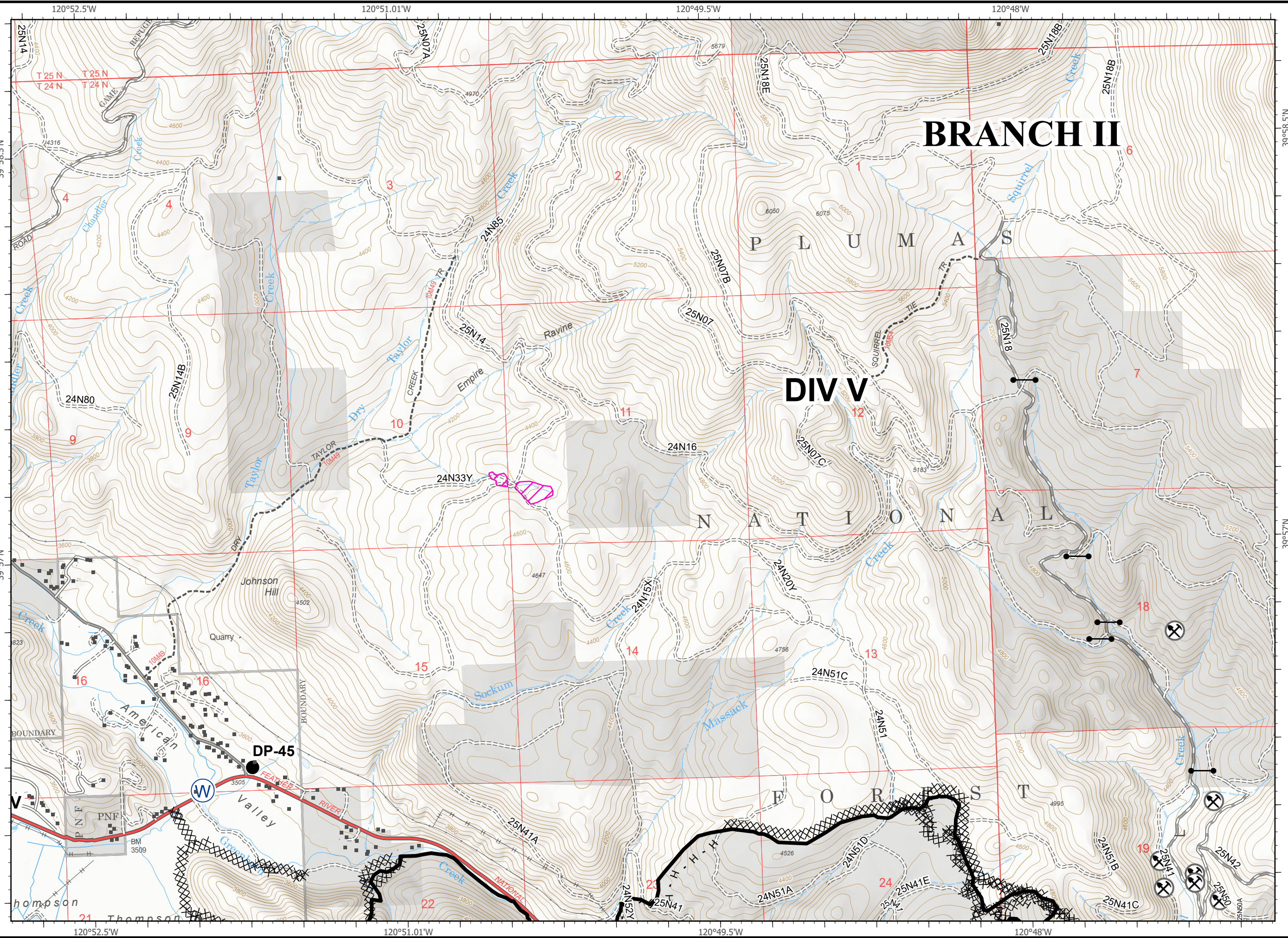
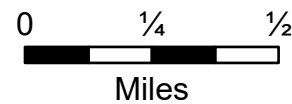
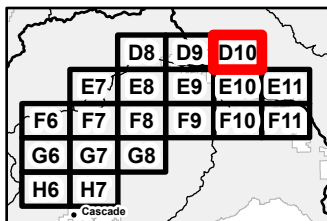


IAP Map Pack

North Complex
CA-PNF-001308
September 6, 2020

Index Page: D10

- Drop Point
- Ⓜ Water Source
- Contained Line
- ⊗⊗ Completed Dozer Line
- H · Completed Hand Line
- Building Footprint
- ⊗ Mine
- SPI Gate

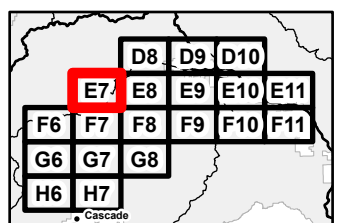
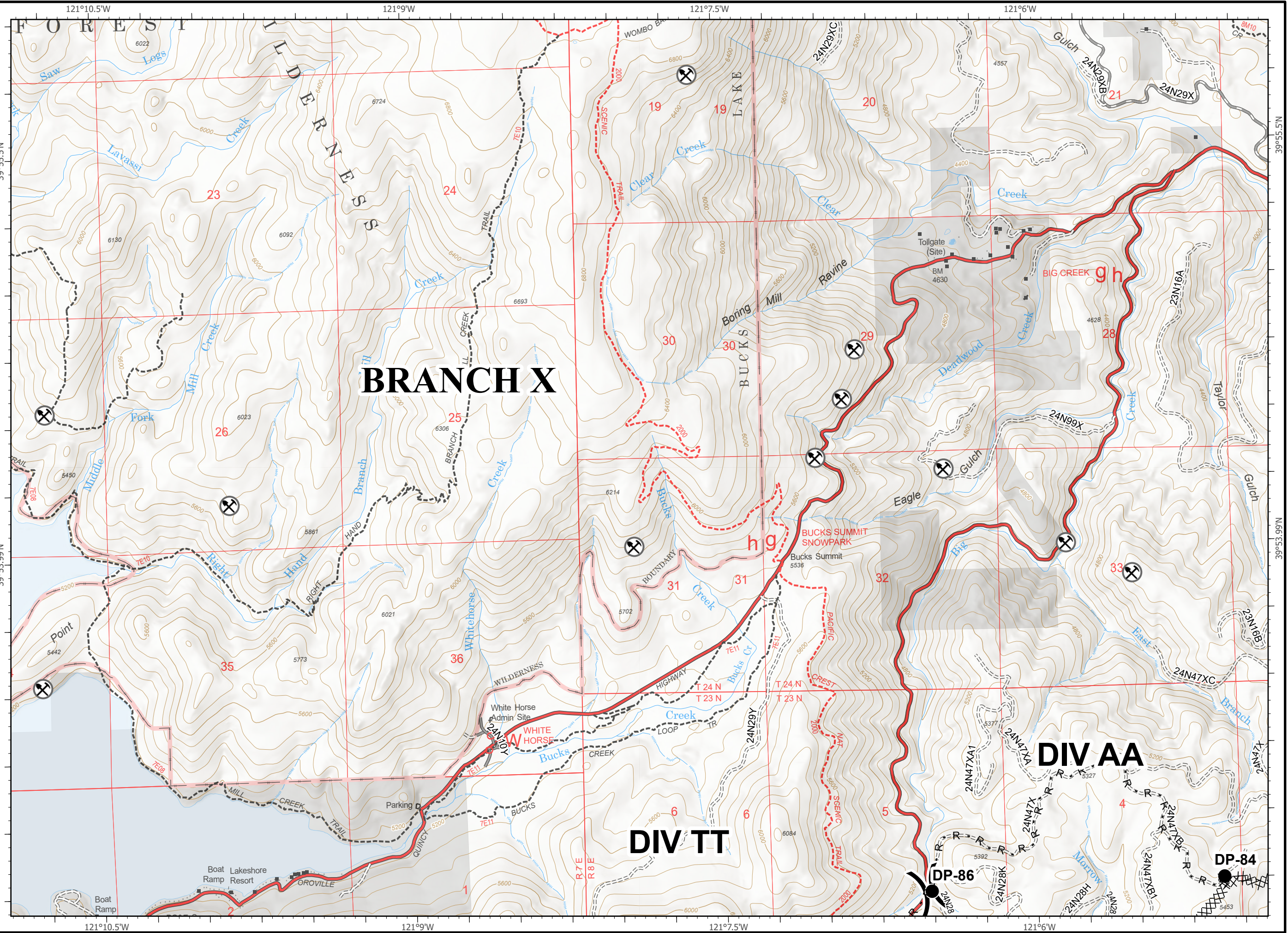


IAP Map Pack

North Complex
CA-PNF-001308
September 6, 2020

Index Page: E7

- Drop Point
-) Division Break
- XX XX Completed Dozer Line
- R Road as Completed Line
- Building Footprint
- ⊗ Mine

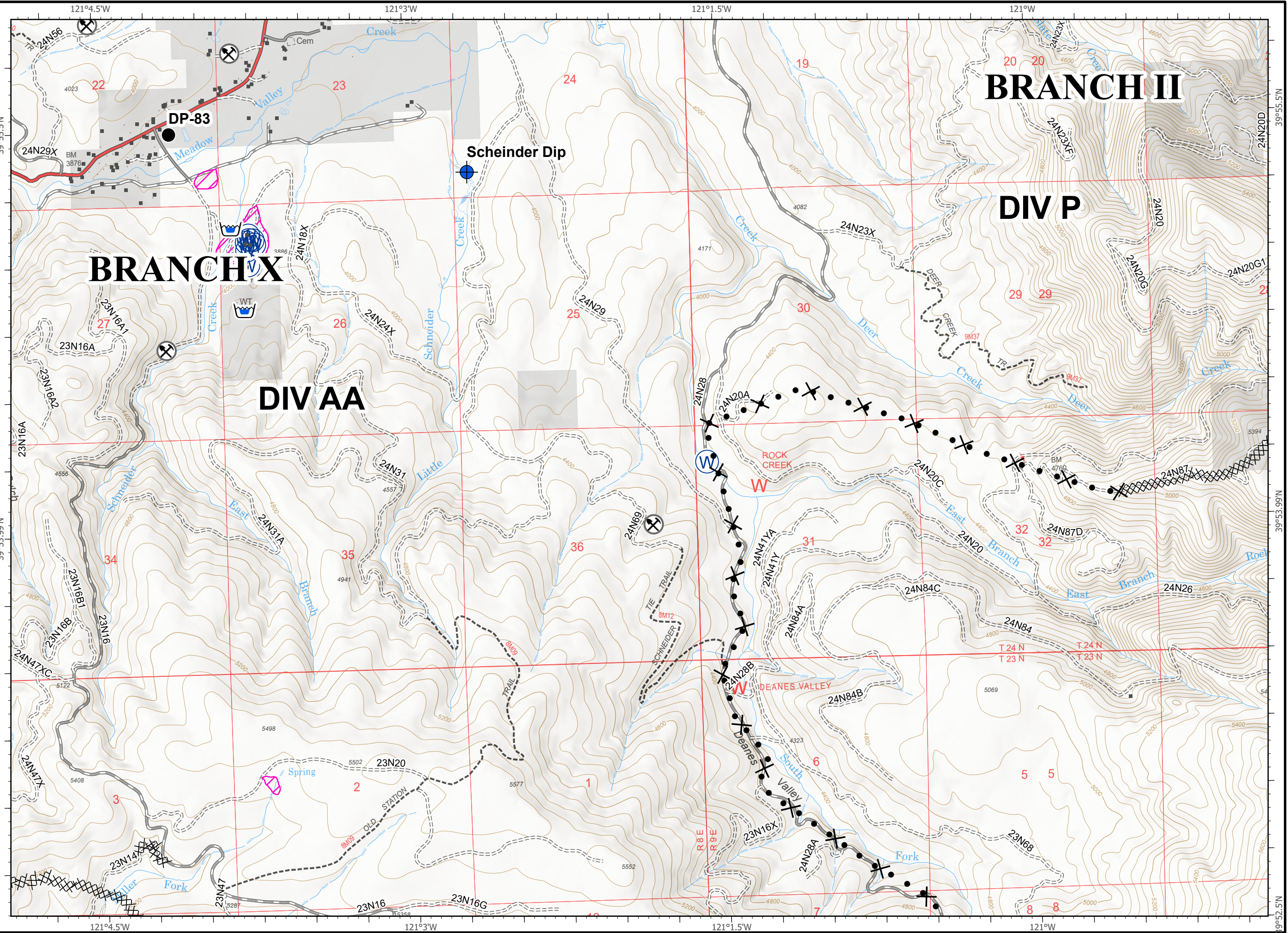
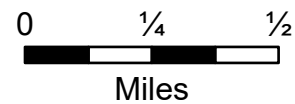
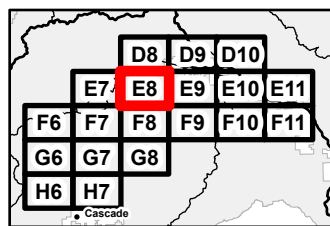


IAP Map Pack

North Complex
CA-PNF-001308
September 6, 2020

Index Page: E8

- Dip Site
- Drop Point
- Water Source
- Completed Dozer Line
- Proposed Dozer Line
- Building Footprint
- Mine

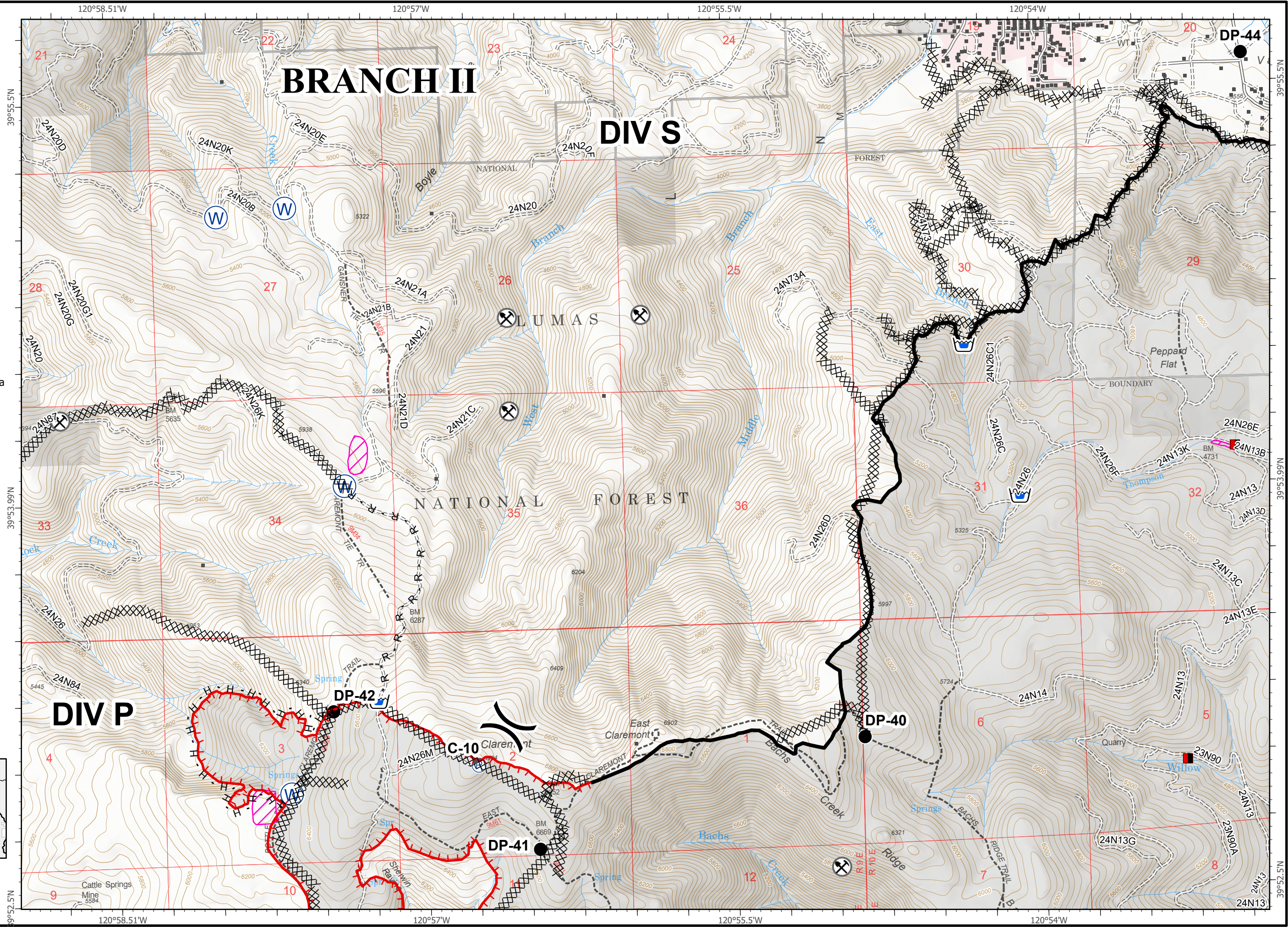
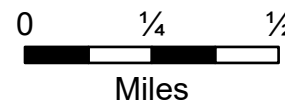
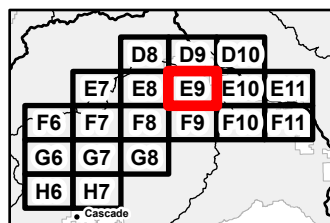


IAP Map Pack

North Complex
CA-PNF-001308
September 6, 2020

Index Page: E9

- Drop Point
- Ⓡ Repeater
- Ⓜ Water Source
- ⎓ Division Break
- ▬ Uncontrolled Fire Edge
- ▬ Contained Line
- ⓧⓧ Completed Dozer Line
- H · Completed Hand Line
- R Road as Completed Line
- Building Footprint
- Mandatory Exclusion Area
- ⓧ Mine

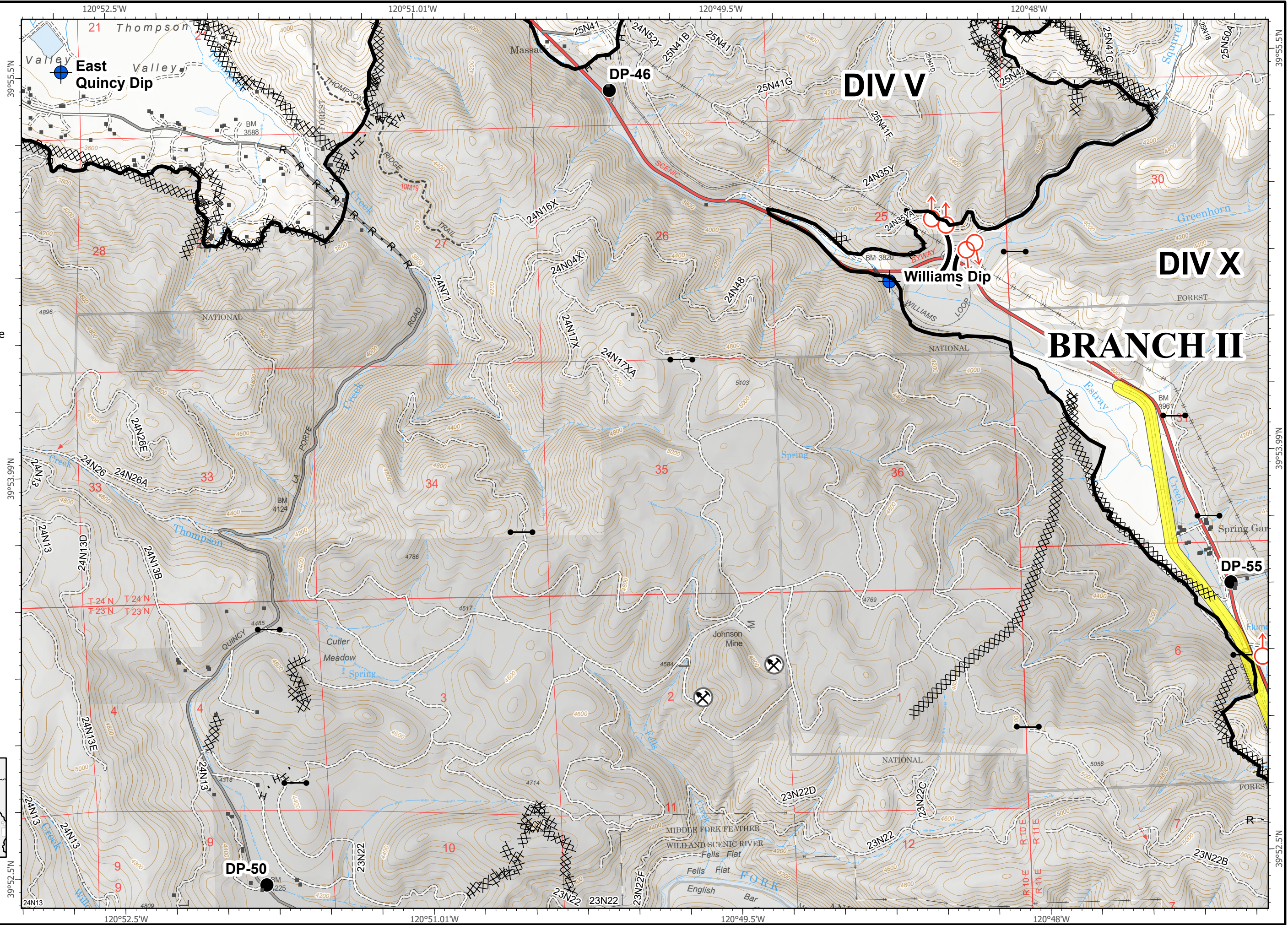
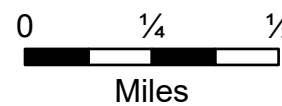
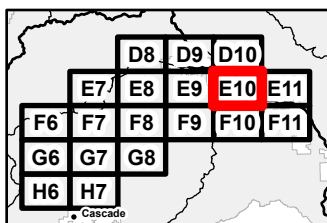


IAP Map Pack

North Complex
CA-PNF-001308
September 6, 2020

Index Page: E10

- Dip Site
- Drop Point
- Spot Fire
- Division Break
- Contained Line
- Completed Dozer Line
- Completed Hand Line
- Road as Completed Line
- Building Footprint
- Mine
- SPI Gate

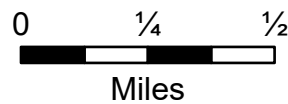
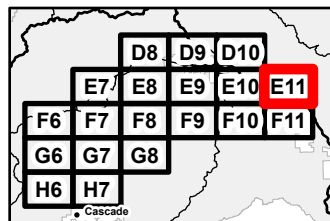
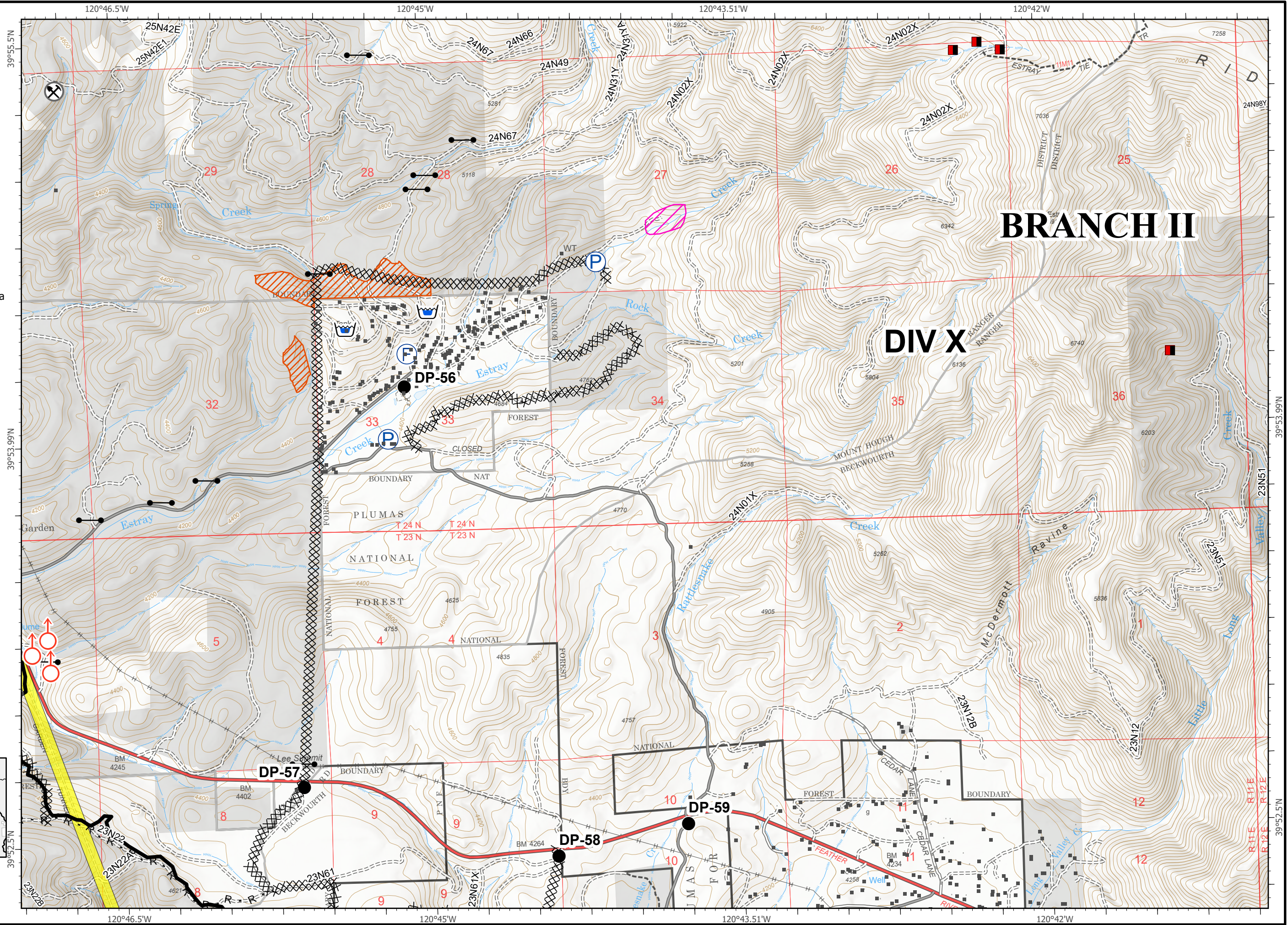


IAP Map Pack

North Complex
CA-PNF-001308
September 6, 2020

Index Page: E11

- Drop Point
- Ⓡ Fire Station
- Spot Fire
- ▬ Contained Line
- XX XX Completed Dozer Line
- R Road as Completed Line
- Building Footprint
- Mandatory Exclusion Area
- Ⓜ Mine
- SPI Gate

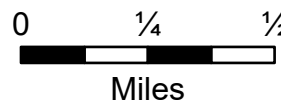
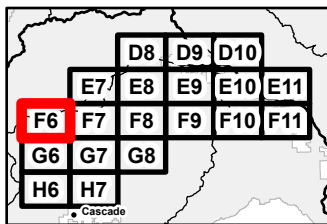
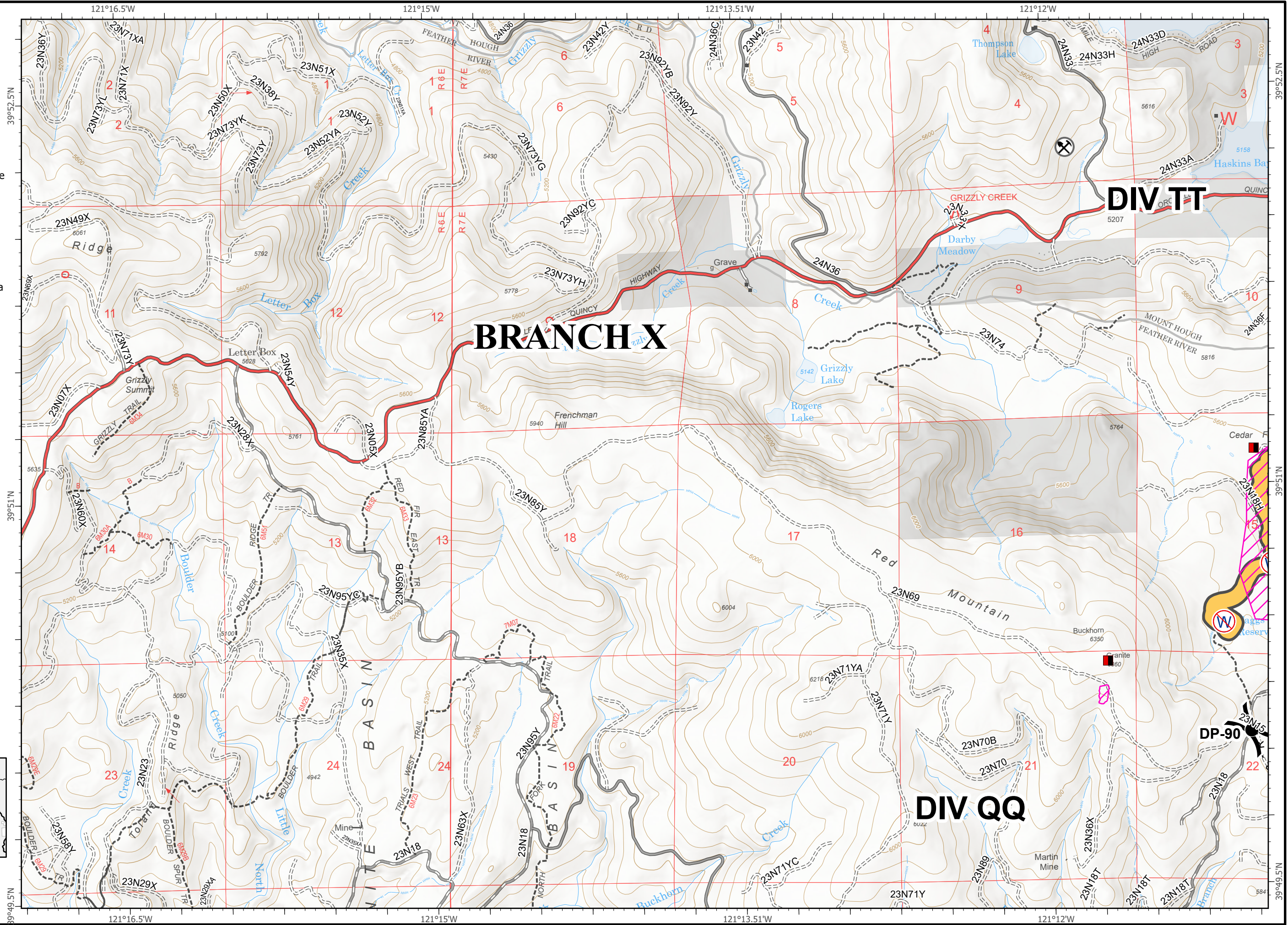


IAP Map Pack

North Complex
CA-PNF-001308
September 6, 2020

Index Page: F6

- Drop Point
- Ⓜ Restricted Water Source
- ⎓ Division Break
- R Road as Completed Line
- Building Footprint
- Mandatory Exclusion Area
- Ⓜ Mine
- Willow Creek Avoidance

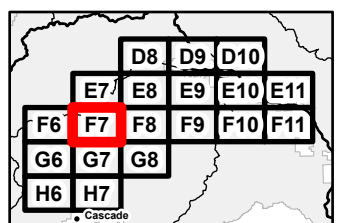
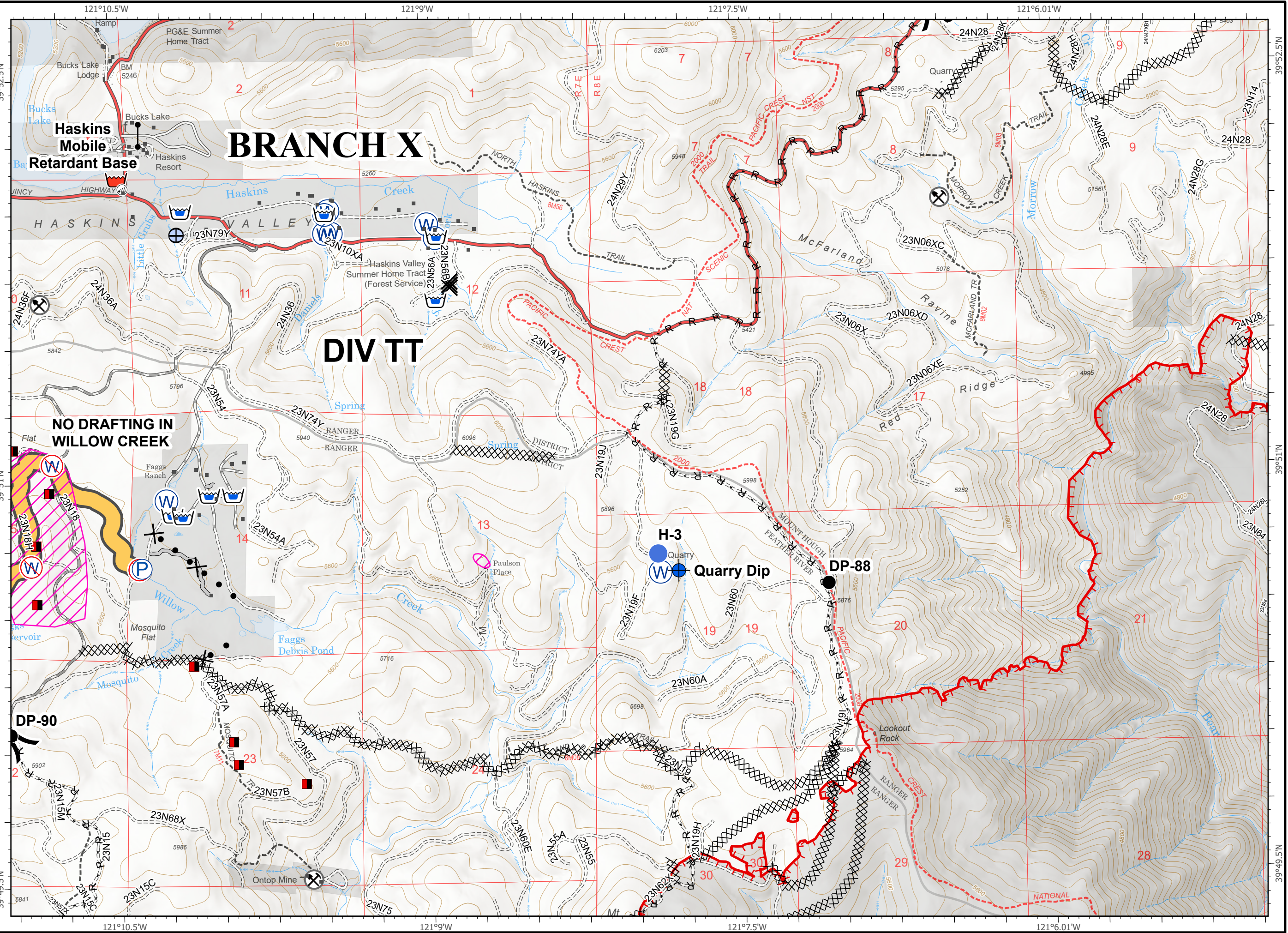


IAP Map Pack

North Complex
CA-PNF-001308
September 6, 2020

Index Page: F7

- Closure
- Dip Site
- Drop Point
- Gate
- Helispot
- Cell Coverage
- Retardant/Mud Pit
- Water Source
- Restricted Water Source
- Water Development or Draft Site
- Division Break
- Uncontrolled Fire Edge
- Completed Dozer Line
- Road as Completed Line
- Access or Improved Road
- Proposed Dozer Line
- Building Footprint
- Mandatory Exclusion Area
- Mine
- Willow Creek Avoidance

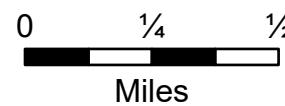
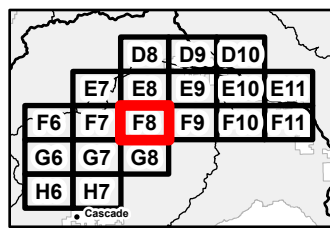
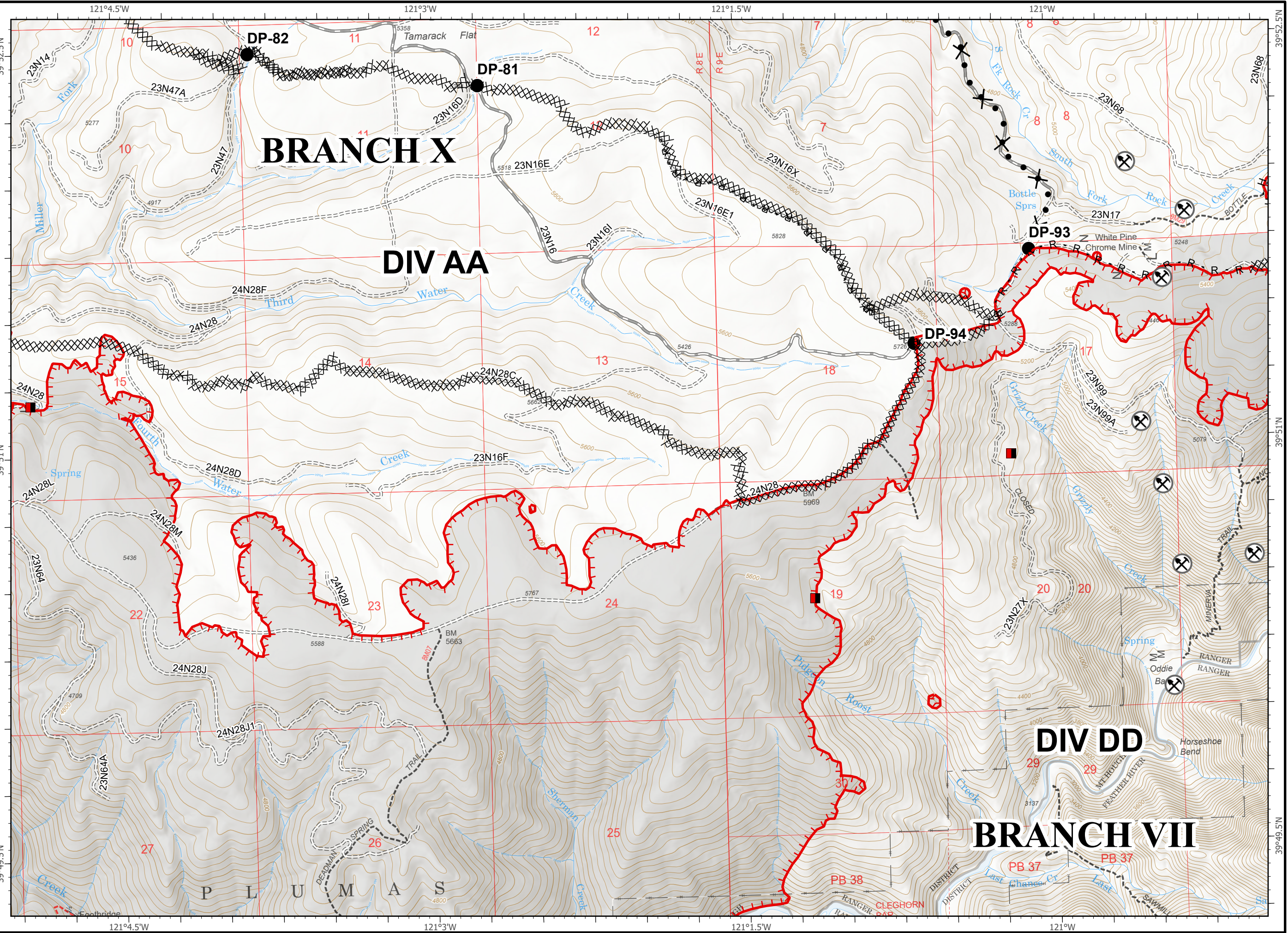


IAP Map Pack

North Complex
CA-PNF-001308
September 6, 2020

Index Page: F8

- Drop Point
- ▬ Uncontrolled Fire Edge
- XX XX Completed Dozer Line
- H - Completed Hand Line
- R Road as Completed Line
- X• Proposed Dozer Line
- Mandatory Exclusion Area
- ⊗ Mine

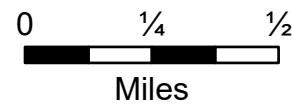
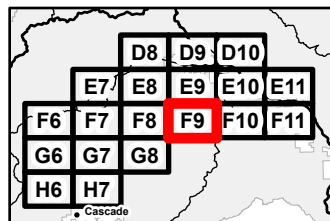
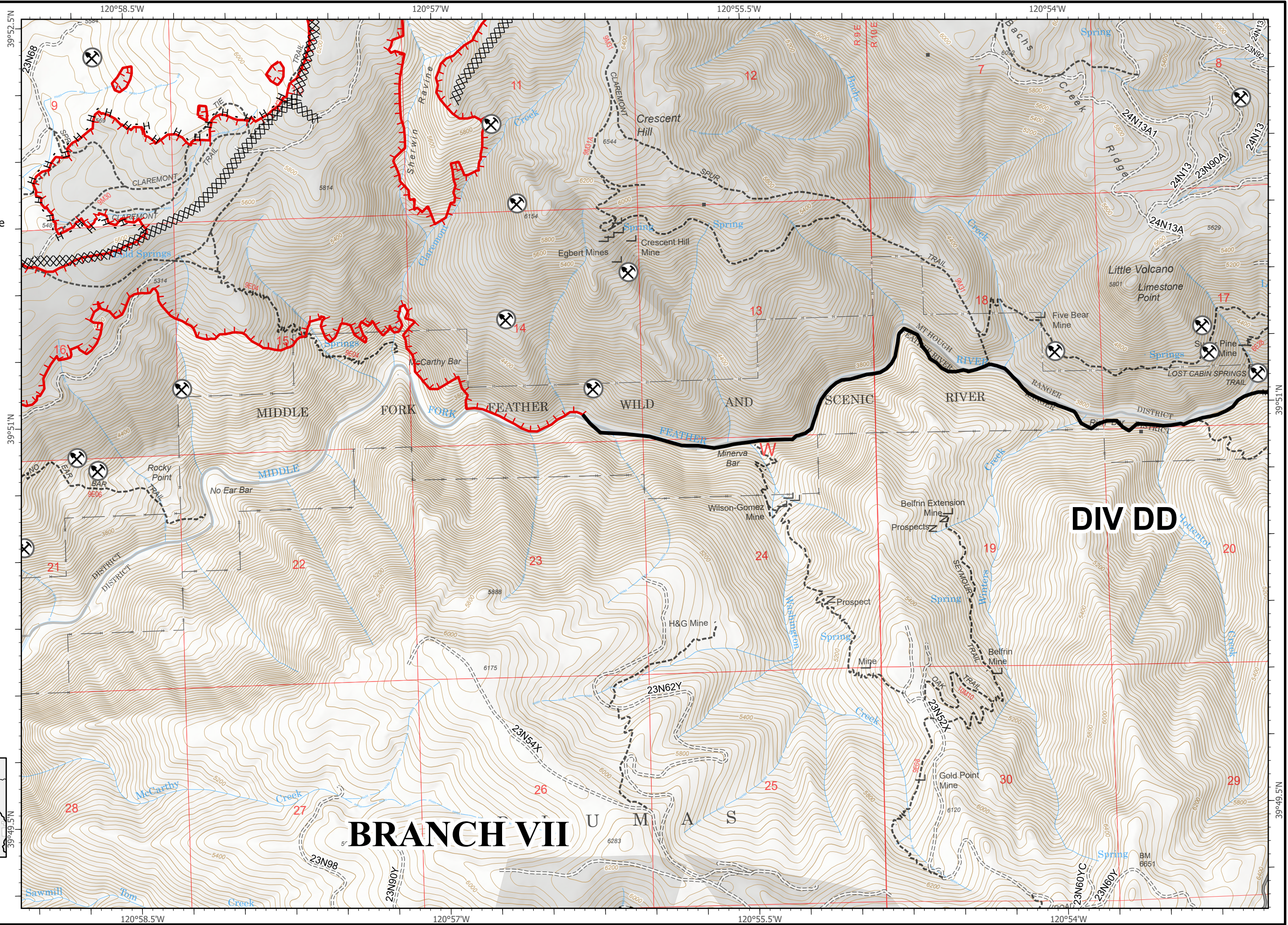


IAP Map Pack

North Complex
CA-PNF-001308
September 6, 2020

Index Page: F9















- Uncontrolled Fire Edge
- Contained Line
- Completed Dozer Line
- Completed Hand Line
- Road as Completed Line
- Building Footprint
- Mine

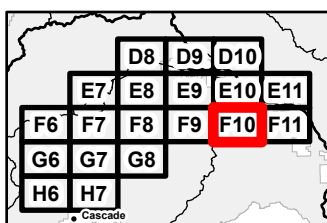
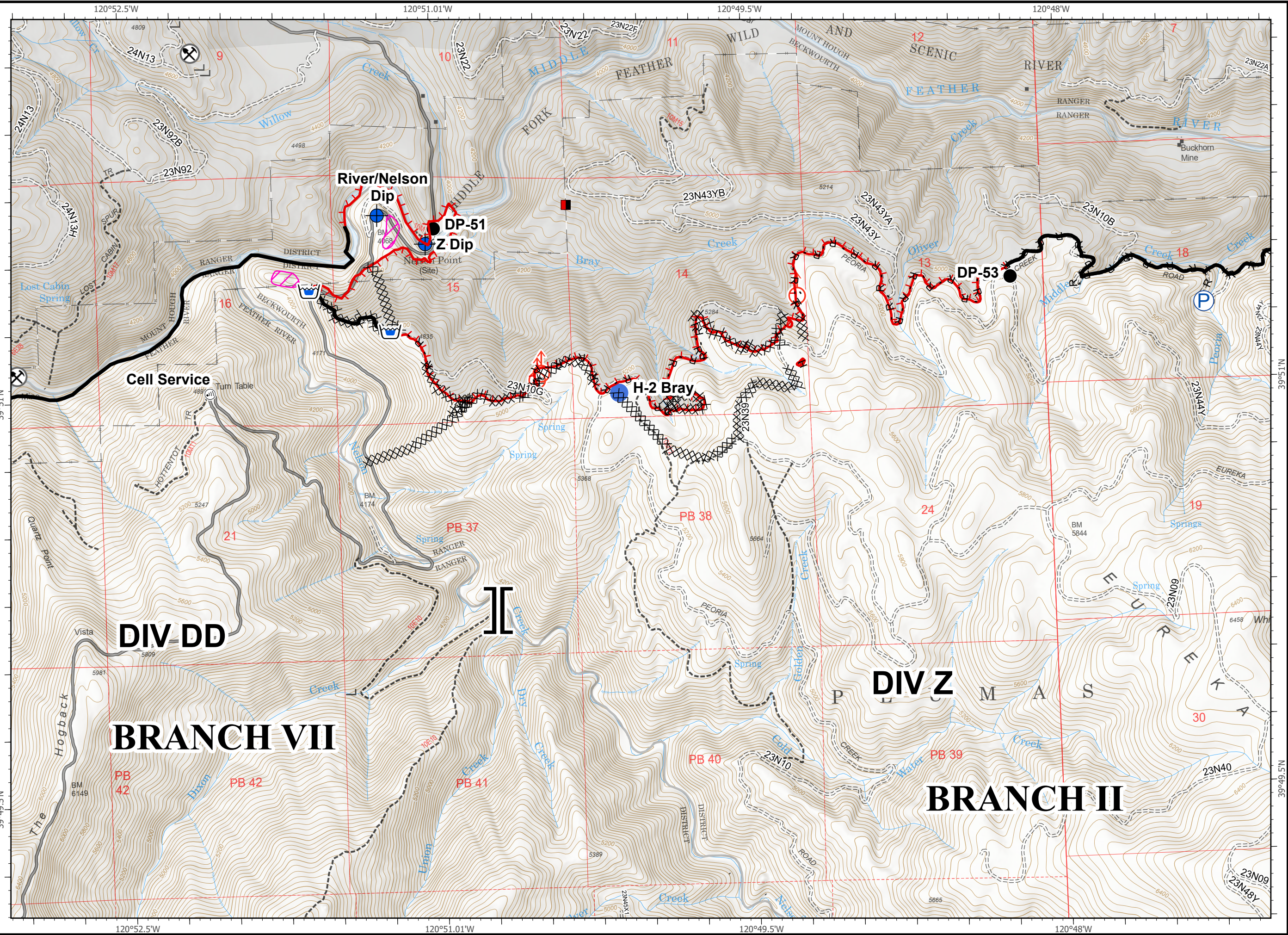


IAP Map Pack

North Complex
CA-PNF-001308
September 6, 2020

Index Page: F10
















-  Dip Site
-  Drop Point
-  Helispot
-  Cell Coverage
-  Spot Fire
-  Branch Break
-  Uncontrolled Fire Edge
-  Contained Line
-  Completed Dozer Line
-  Completed Hand Line
-  Road as Completed Line
-  Building Footprint
-  Mandatory Exclusion Area
-  Mine

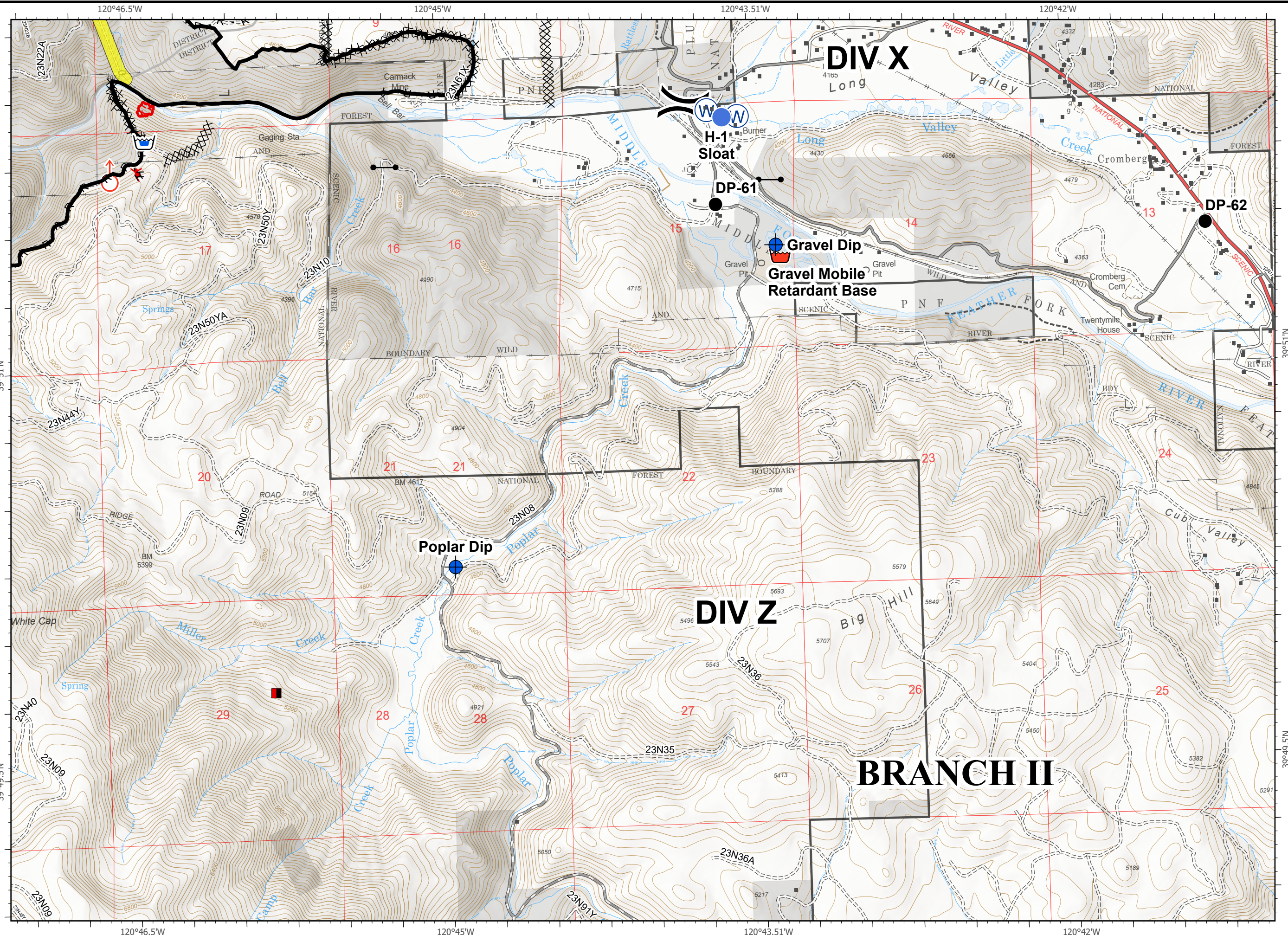
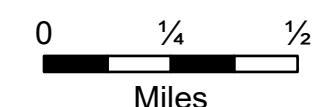
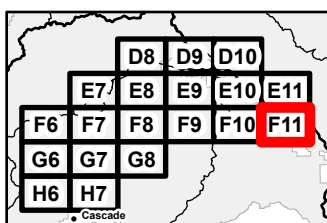


IAP Map Pack

North Complex
CA-PNF-001308
September 6, 2020

Index Page: F11

-  Dip Site
-  Drop Point
-  Helispot
-  Retardant/Mud Pit
-  Spot Fire
-  Water Source
-  Division Break
-  Uncontrolled Fire Edge
-  Contained Line
-  Completed Dozer Line
-  Completed Hand Line
-  Road as Completed Line
-  Building Footprint
-  Mandatory Exclusion Area
-  SPI Gate

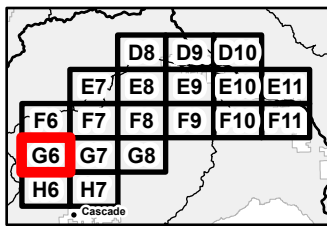
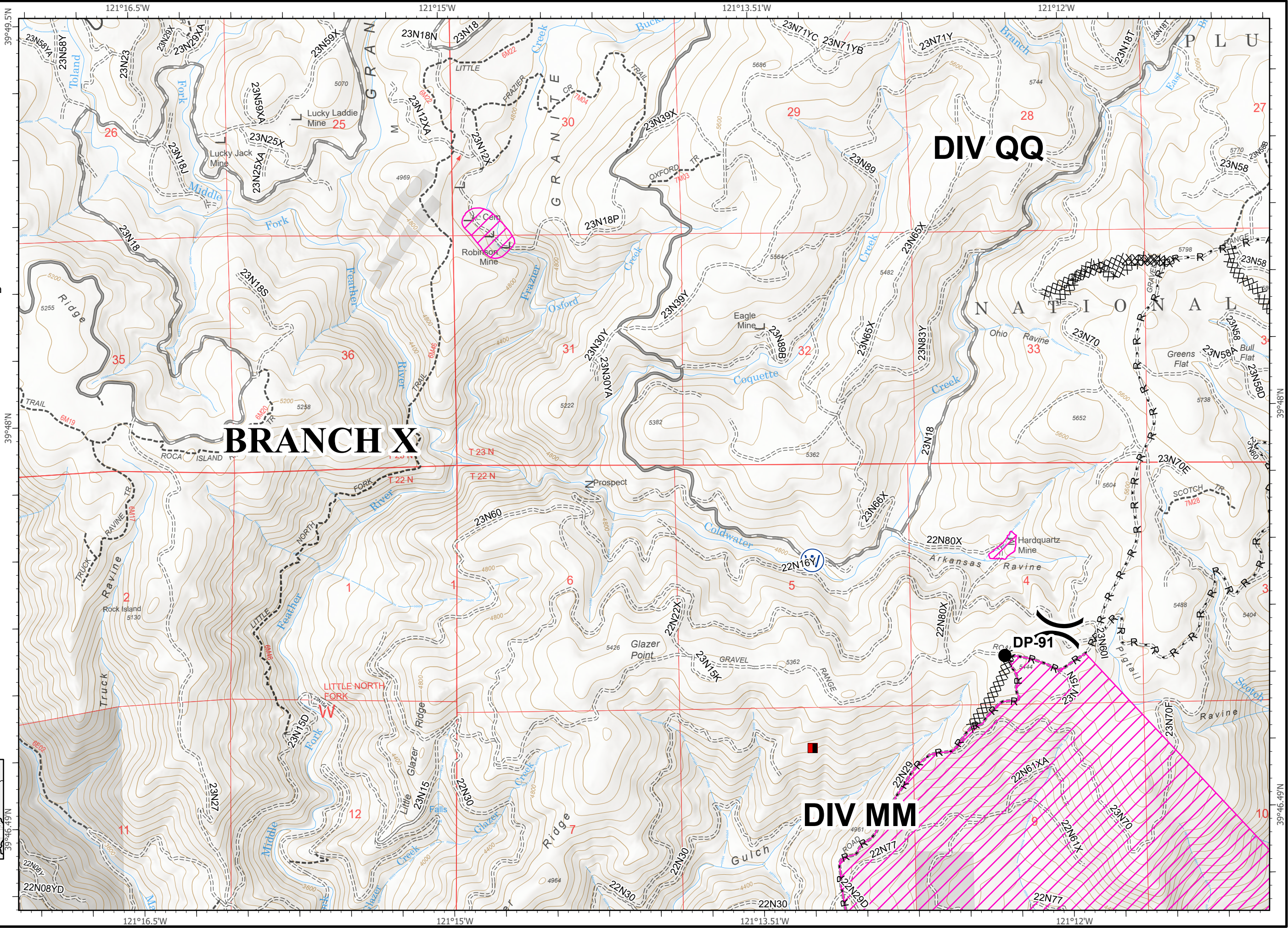


IAP Map Pack

North Complex
CA-PNF-001308
September 6, 2020

Index Page: G6

- Drop Point
- Ⓜ Water Source
- ⎓ Division Break
- XX XX Completed Dozer Line
- R Road as Completed Line
- Mandatory Exclusion Area

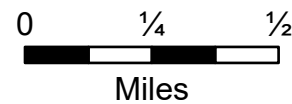
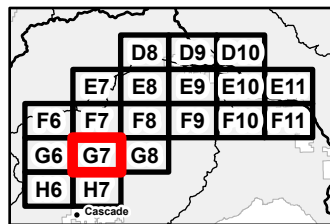
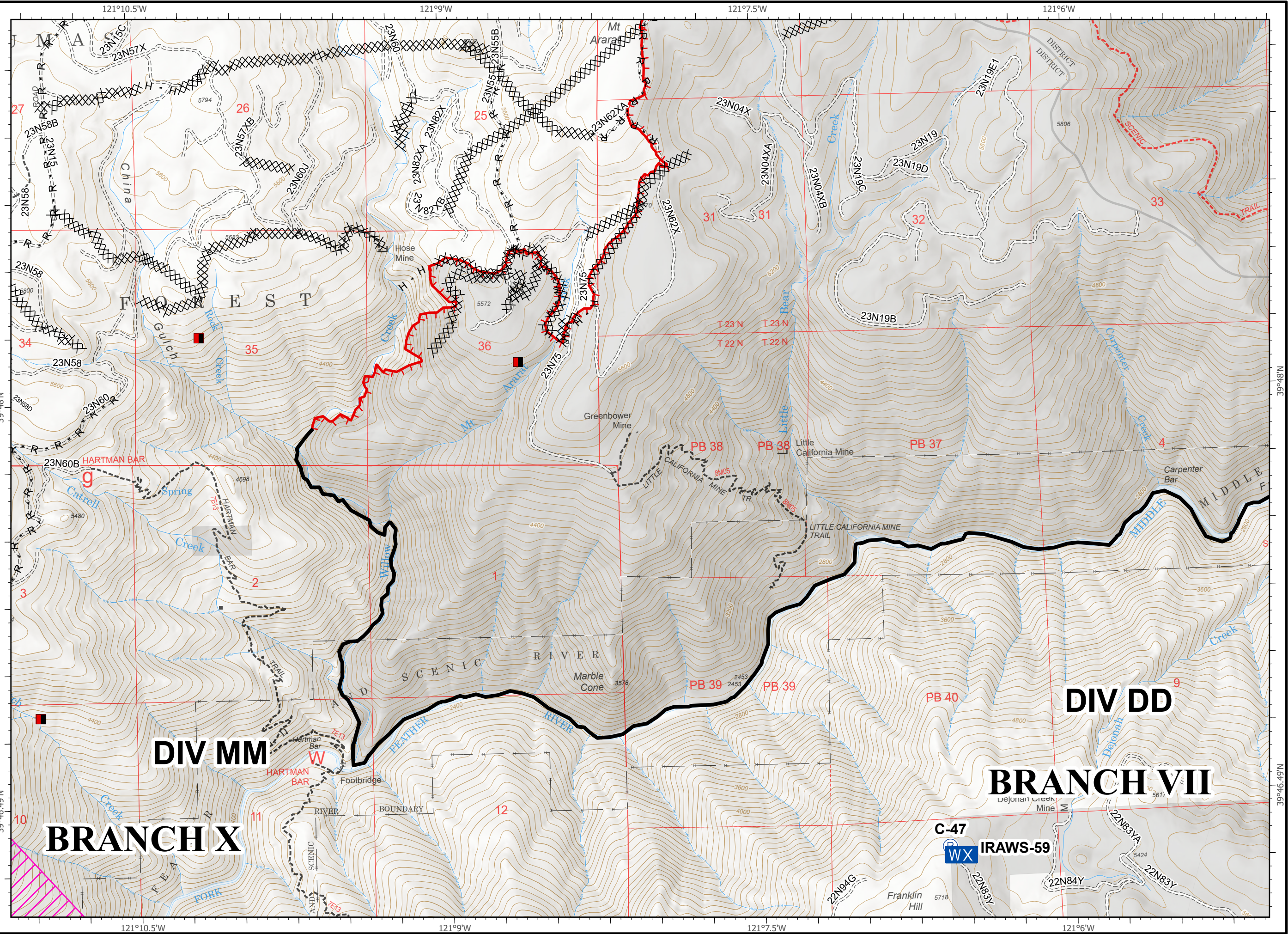


IAP Map Pack

North Complex
CA-PNF-001308
September 6, 2020

Index Page: **G7**







- Mobile Weather Unit
- Repeater
- Uncontrolled Fire Edge
- Contained Line
- Completed Dozer Line
- Completed Hand Line
- Road as Completed Line
- Building Footprint
- Mandatory Exclusion Area

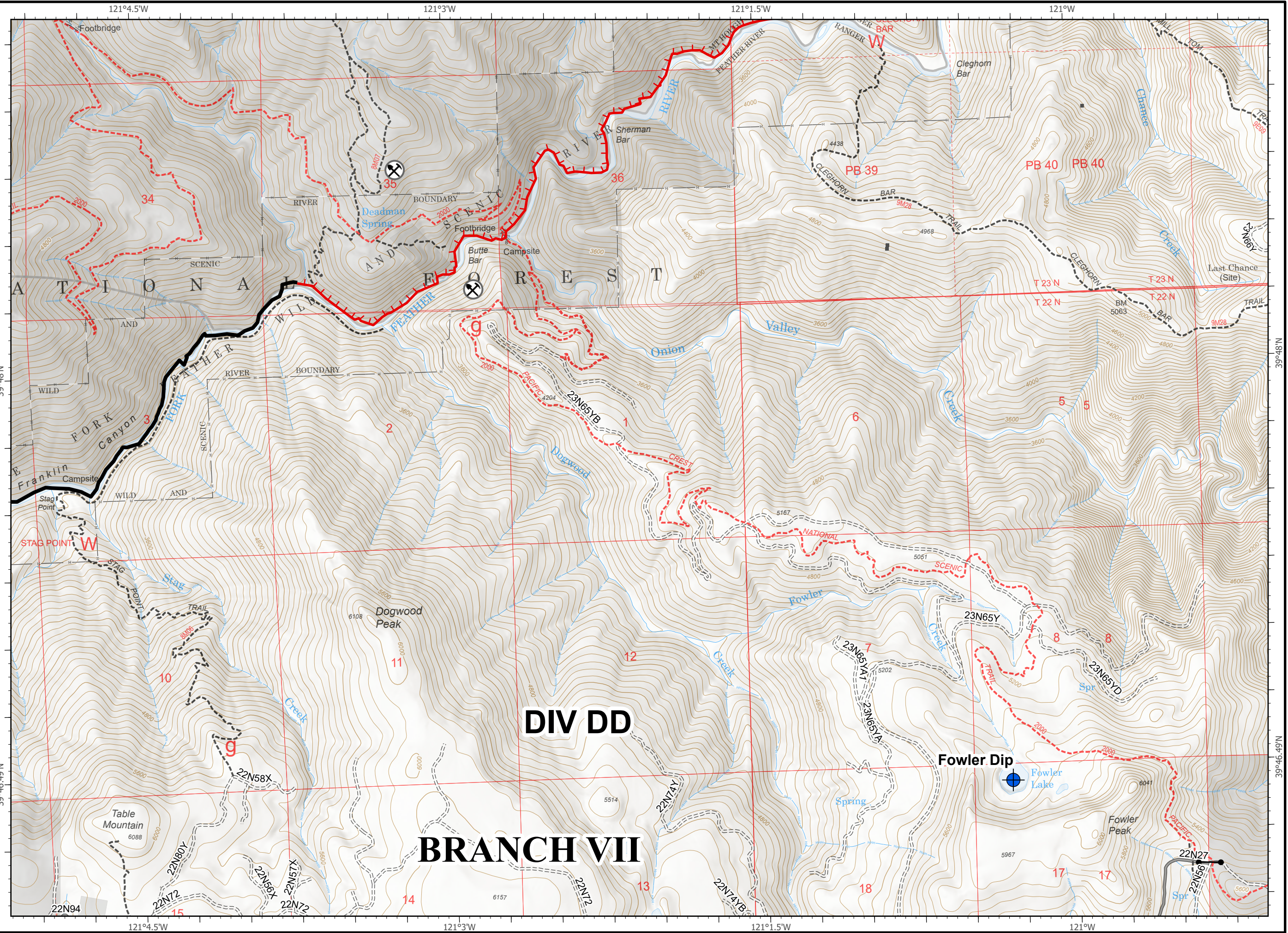


IAP Map Pack

North Complex
CA-PNF-001308
September 6, 2020

Index Page: G8

-  Dip Site
-  Uncontrolled Fire Edge
-  Contained Line
-  Building Footprint
-  Mine
-  SPI Gate









	D8	D9	D10		
E7	E8	E9	E10	E11	
F6	F7	F8	F9	F10	F11
G6	G7	G8			
H6	H7				

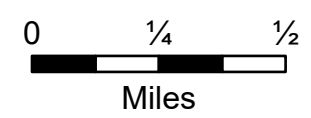
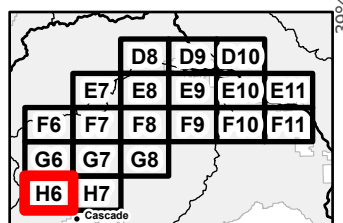
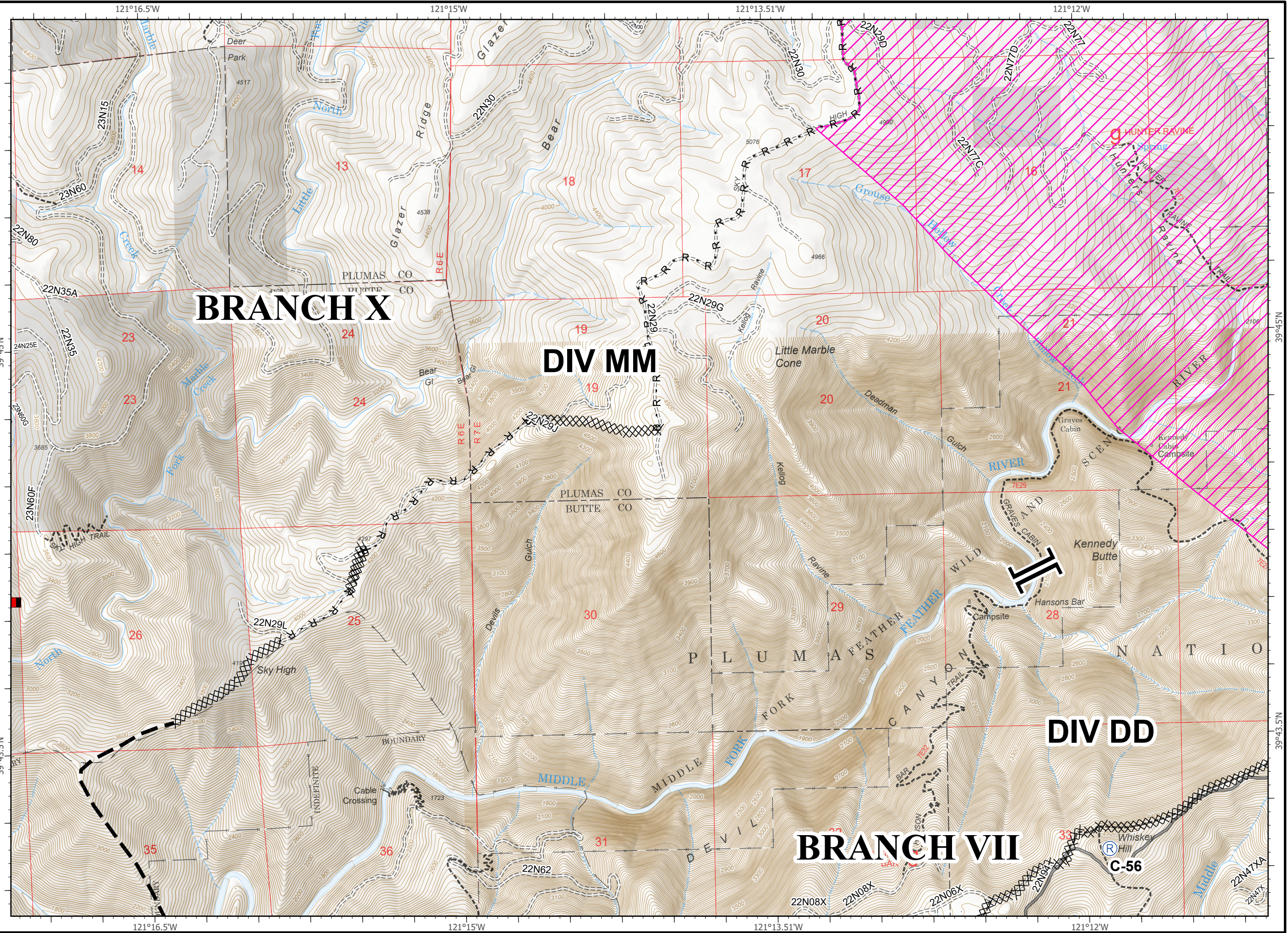
0 1/4 1/2
Miles

IAP Map Pack

North Complex
CA-PNF-001308
September 6, 2020

Index Page: H6

-  Repeater
-  Branch Break
-  Completed Dozer Line
-  Road as Completed Line
-  Planned Fire Line
-  Mandatory Exclusion Area



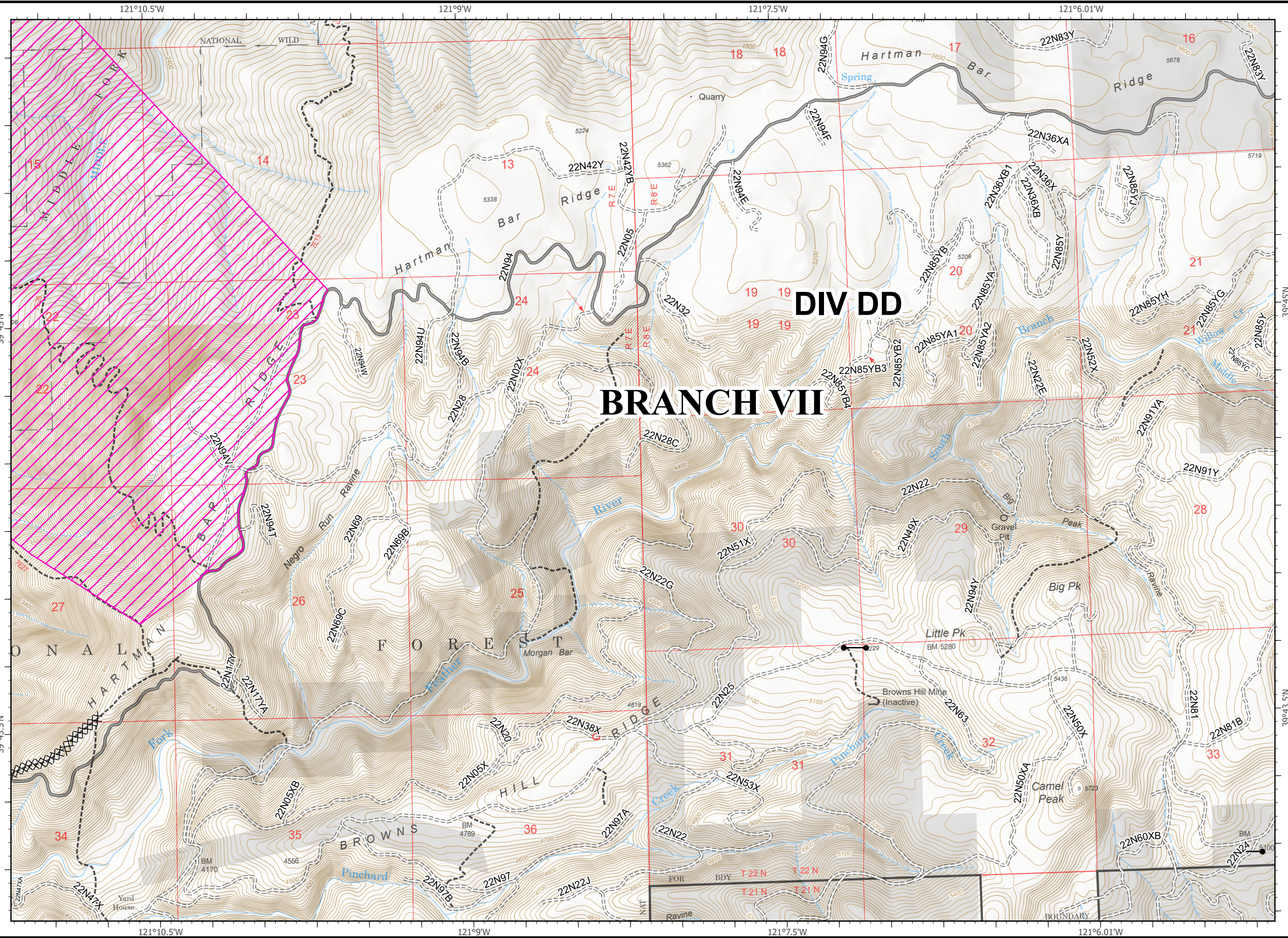
IAP Map Pack

North Complex
CA-PNF-001308
September 6, 2020

Index Page: H7

XX XX Completed Dozer Line

● SPI Gate



	D8	D9	D10			
	E7	E8	E9	E10	E11	
	F6	F7	F8	F9	F10	F11
	G6	G7	G8			
	H6	H7				

