


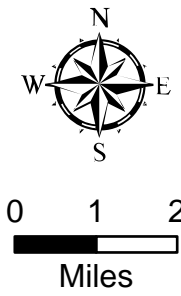
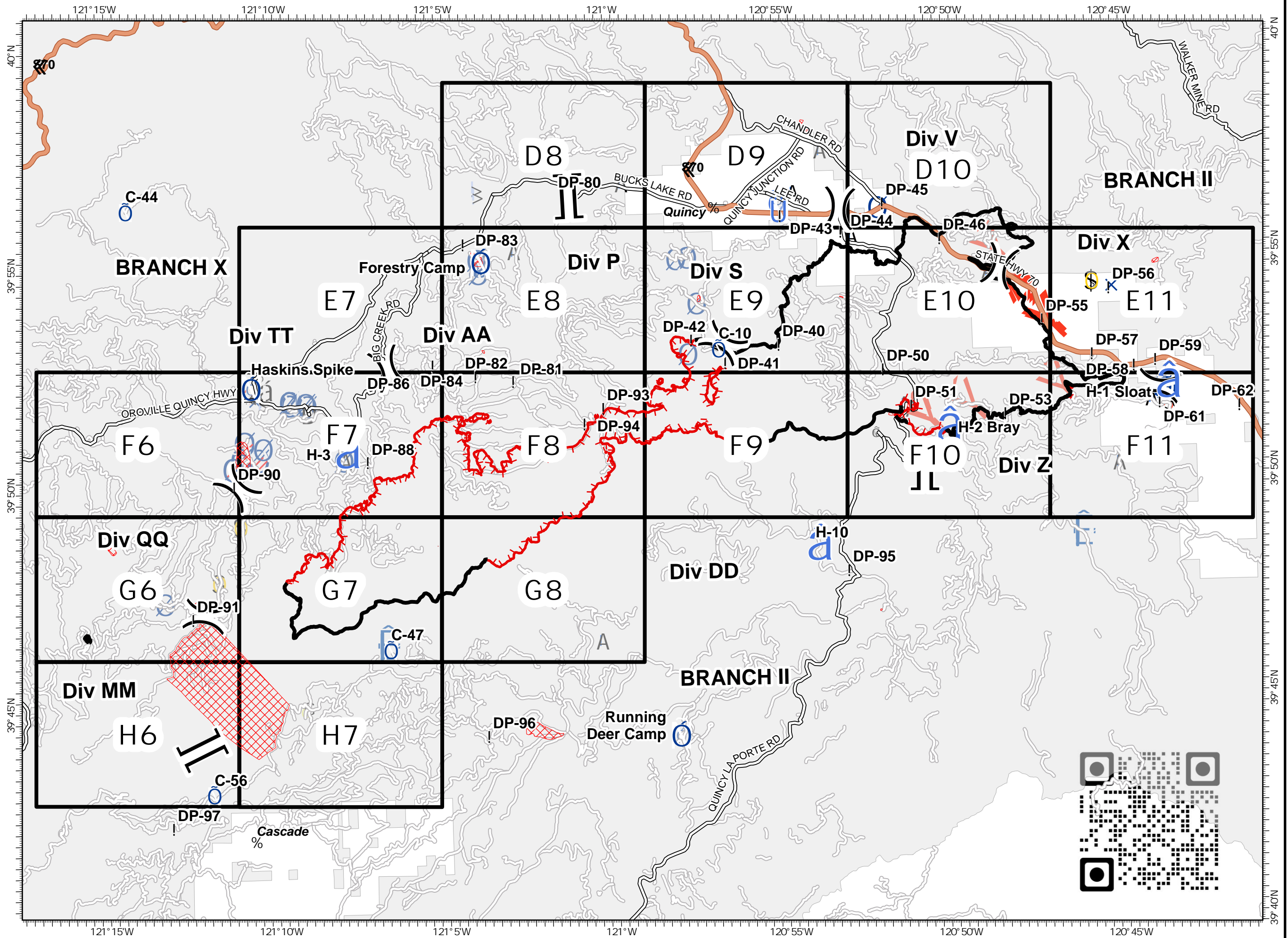
IAP Map Pack

North Complex
CA-PNF-001308
September 7, 2020

Index



- Camp
- D Closure
- A Dip Site
- ! Drop Point
- × Fire Station
- ⋈ Gate
- G Hazard
- Ⓜ Helispot
- Ⓜ Incident Command Post
- Ⓜ Cell Coverage
- Ⓜ Mobile Weather Unit
- Ⓜ Repeater
- Ⓜ Retardant/Mud Pit
- Ⓜ Safety Zone
- Ⓜ Spot Fire
- Ⓜ Staging Area
- Ⓜ Water Source
- Ⓜ Restricted Water Source
- Ⓜ Water Development or Draft Site
-)) Division Break
- || Branch Break
- Uncontrolled Fire Edge
- Contained Line
- Ⓜ Mandatory Exclusion Areas

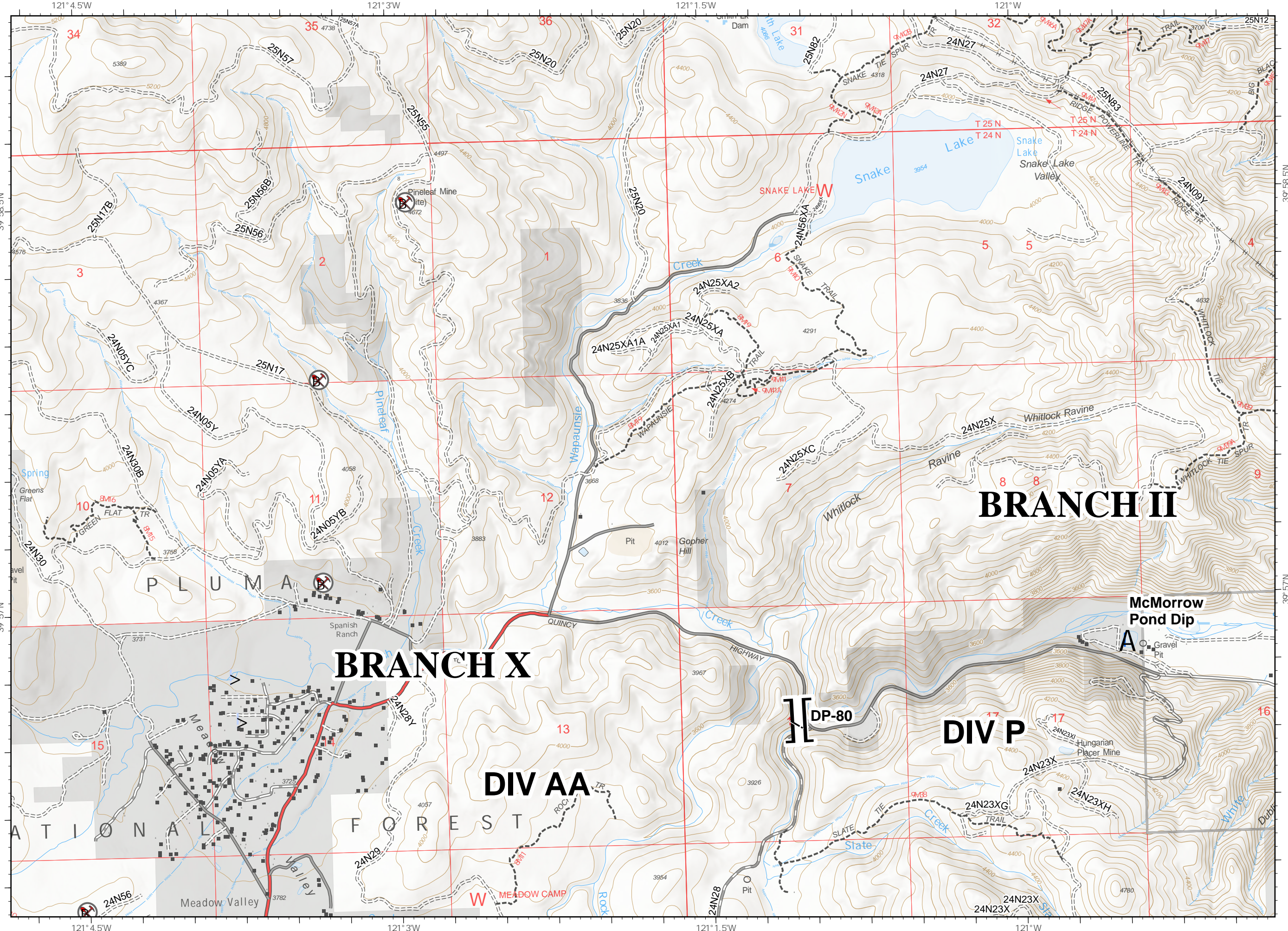


IAP Map Pack

North Complex
CA-PNF-001308
September 7, 2020

Index Page: D8

- A** Dip Site
- |** Drop Point
- >** Water Development or Draft Site
- ||** Branch Break
- Building Footprint
- ⊗** Mine



	D8	D9	D10		
E7	E8	E9	E10	E11	
F6	F7	F8	F9	F10	F11
G6	G7	G8			
H6	H7				

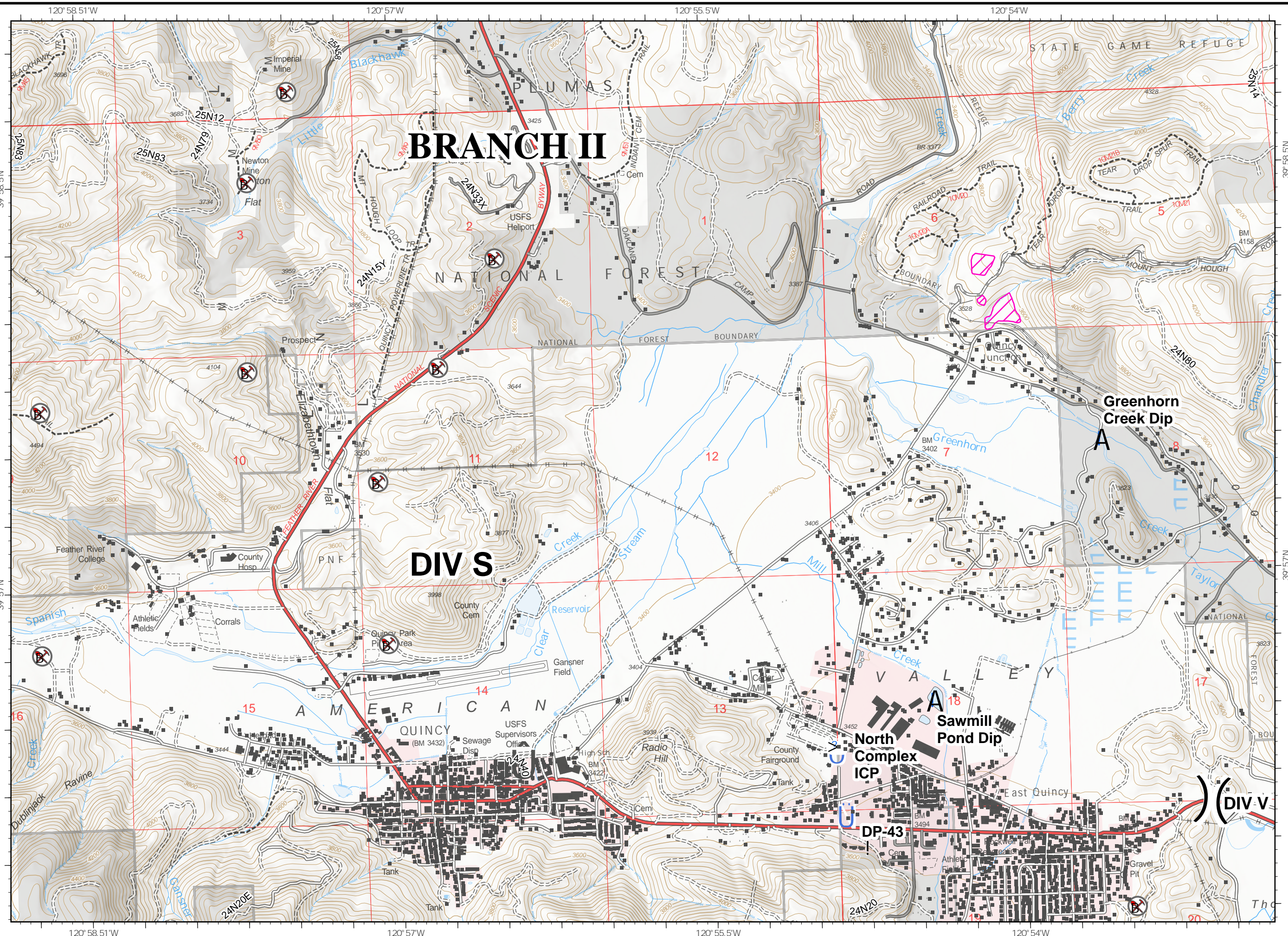
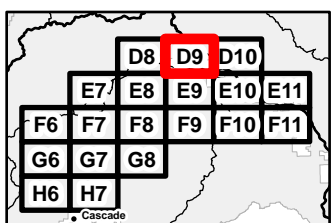


IAP Map Pack

North Complex
CA-PNF-001308
September 7, 2020

Index Page: D9

- A** Dip Site
- !** Drop Point
- Ø** Incident Command Post
- Ü** Staging Area
-) (** Division Break
- Ó Ó** Completed Dozer Line
- Building Footprint
- ⊗** Mine

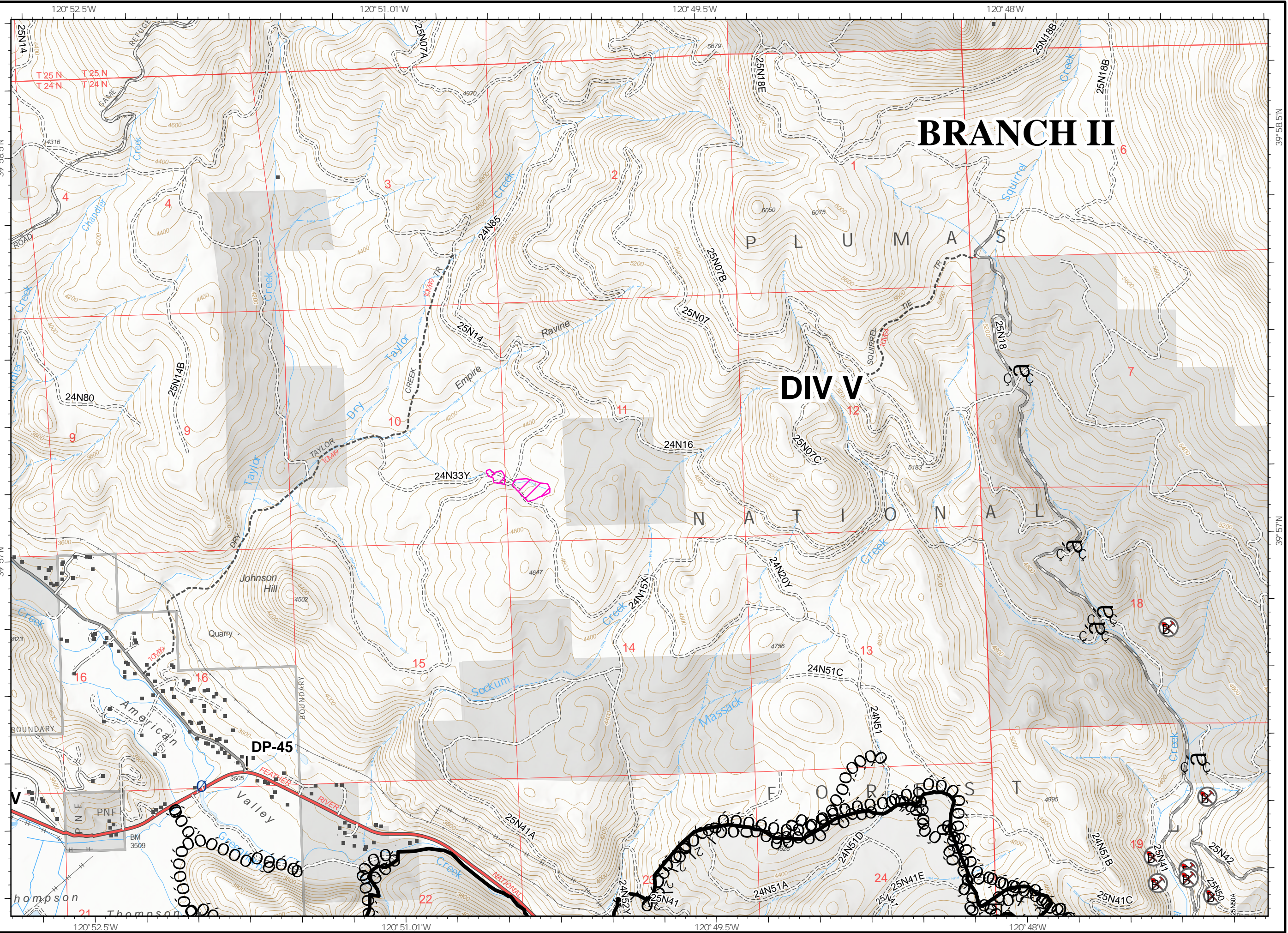
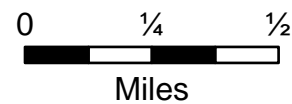
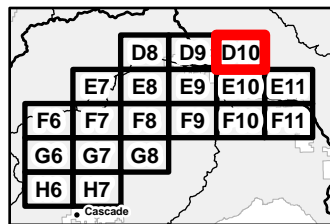


IAP Map Pack

North Complex
CA-PNF-001308
September 7, 2020

Index Page: D10

- ! Drop Point
- ∅ Water Source
- ▬ Contained Line
- ○ Completed Dozer Line
- | 2 Completed Hand Line
- Building Footprint
- ⊗ Mne
- ⊗ SPI Gate

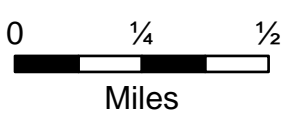
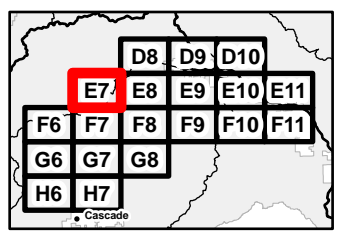
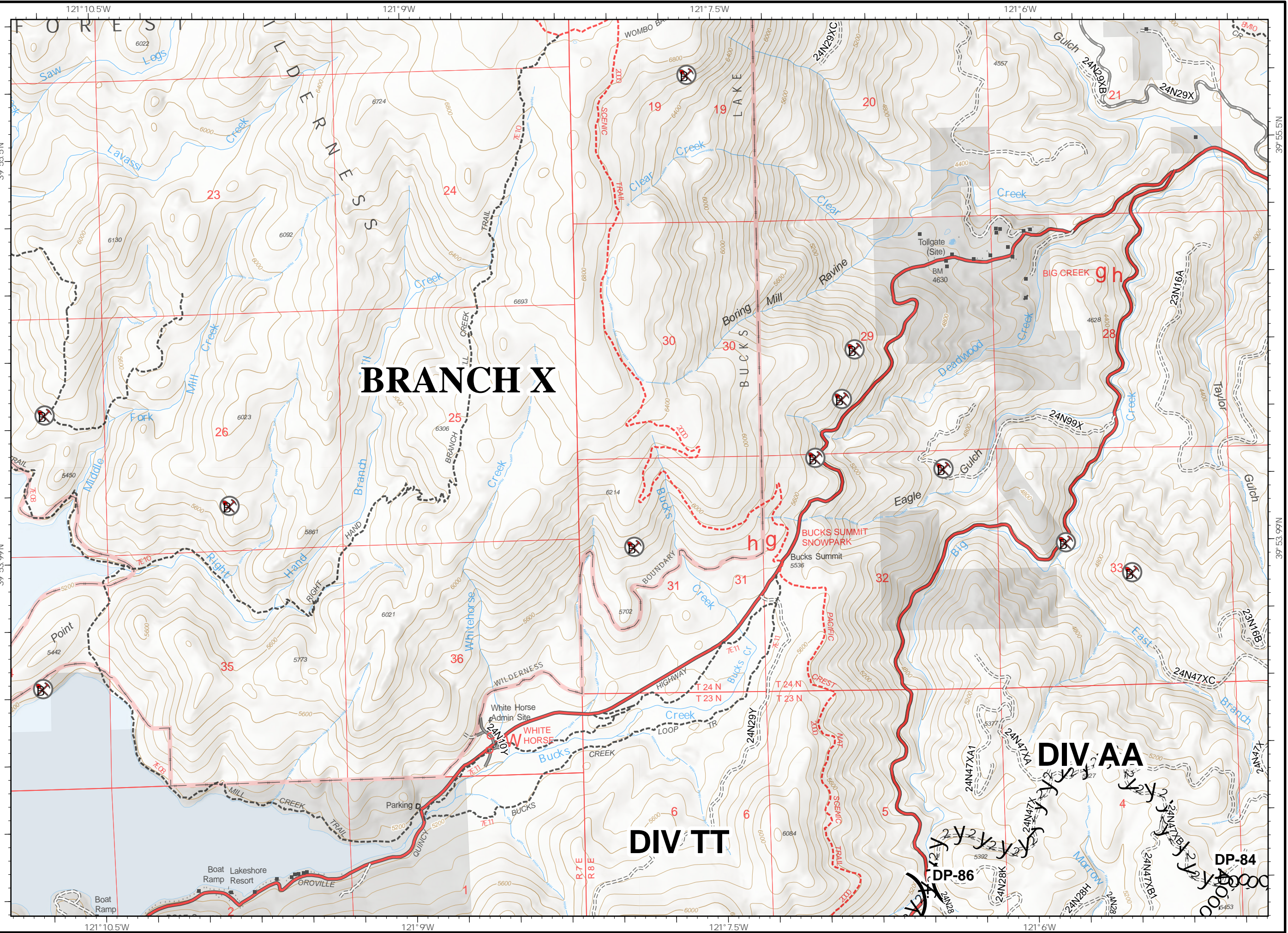


IAP Map Pack

North Complex
CA-PNF-001308
September 7, 2020

Index Page: E7









- ! Drop Point
-) (Division Break
- Ó Ó Completed Dozer Line
- Y Road as Completed Line
- Building Footprint
- ⊗ Mine

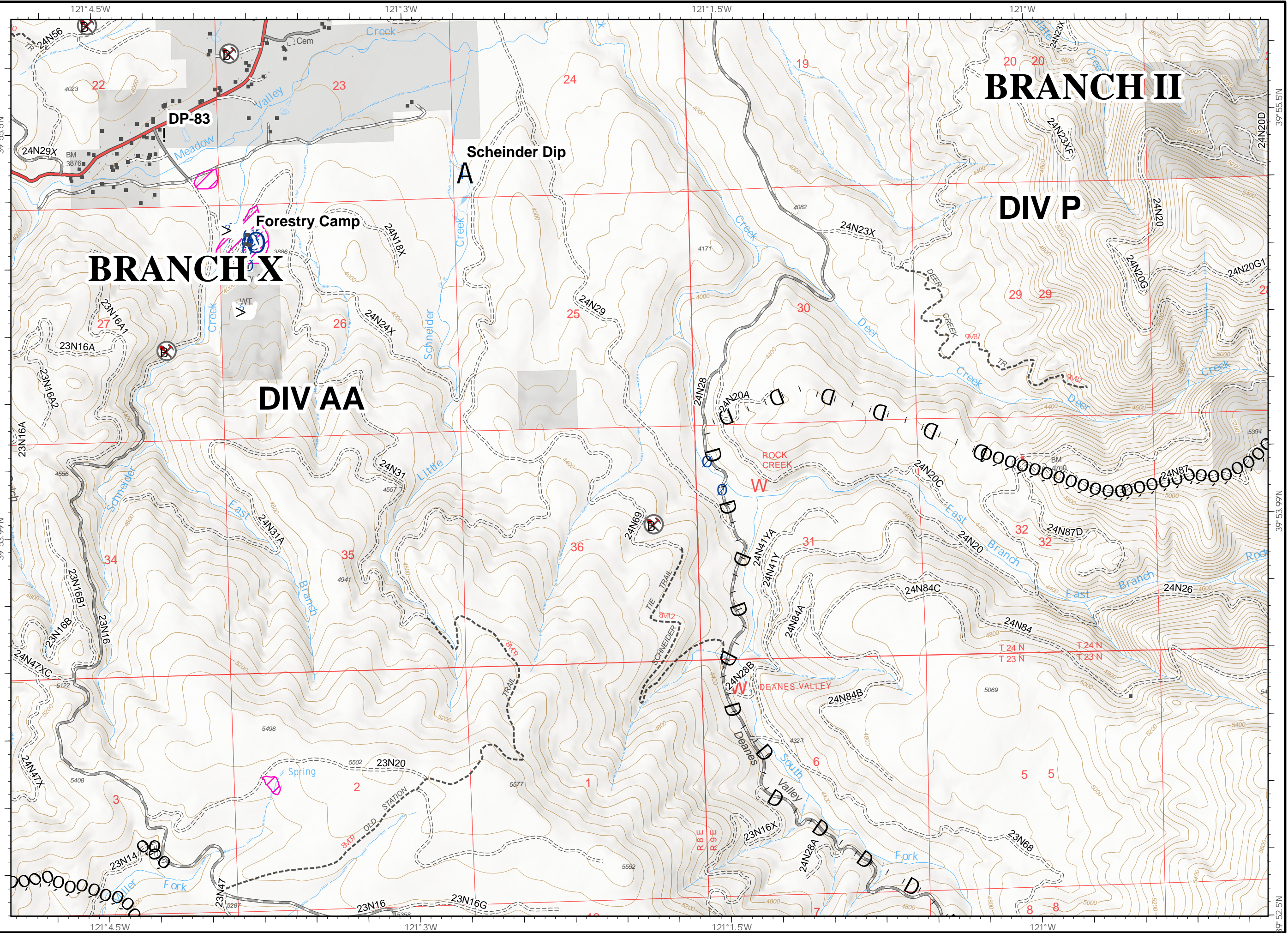
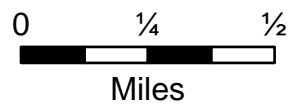
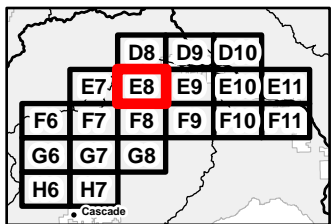


IAP Map Pack

North Complex
CA-PNF-001308
September 7, 2020

Index Page: E8

-  Camp
-  Dip Site
-  Drop Point
-  Water Source
-  Completed Dozer Line
-  Proposed Dozer Line
-  Building Footprint
-  Mine

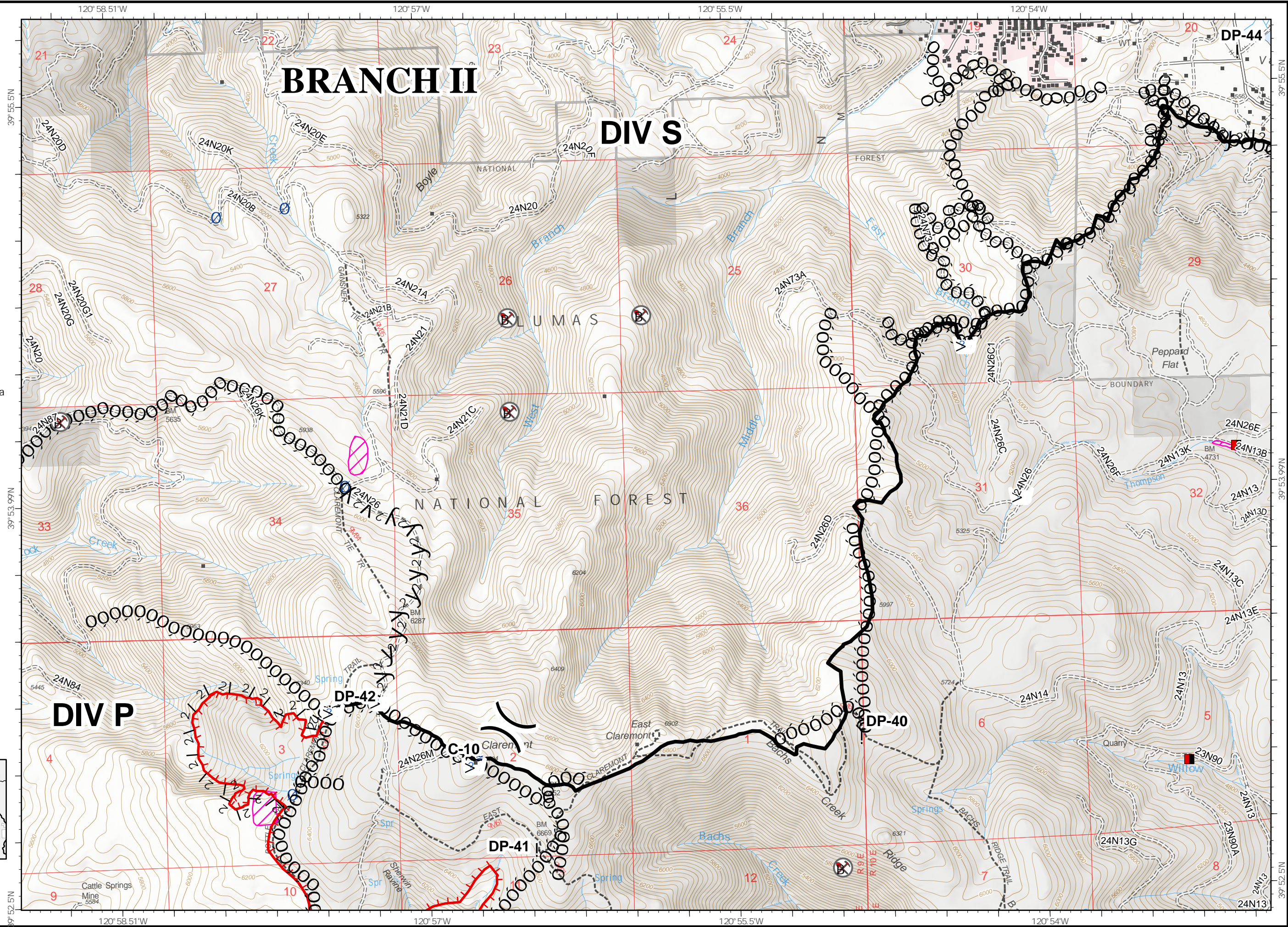
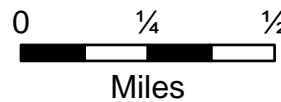
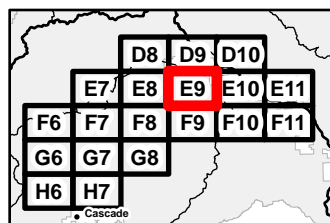


IAP Map Pack

North Complex
CA-PNF-001308
September 7, 2020

Index Page: E9

- ! Drop Point
- Repeater
- ⊗ Water Source
-) (Division Break
- ┌ Uncontrolled Fire Edge
- Contained Line
- ó ó Completed Dozer Line
- | 2 Completed Hand Line
- Y Road as Completed Line
- Building Footprint
- Mandatory Exclusion Area
- ⊗ Mine

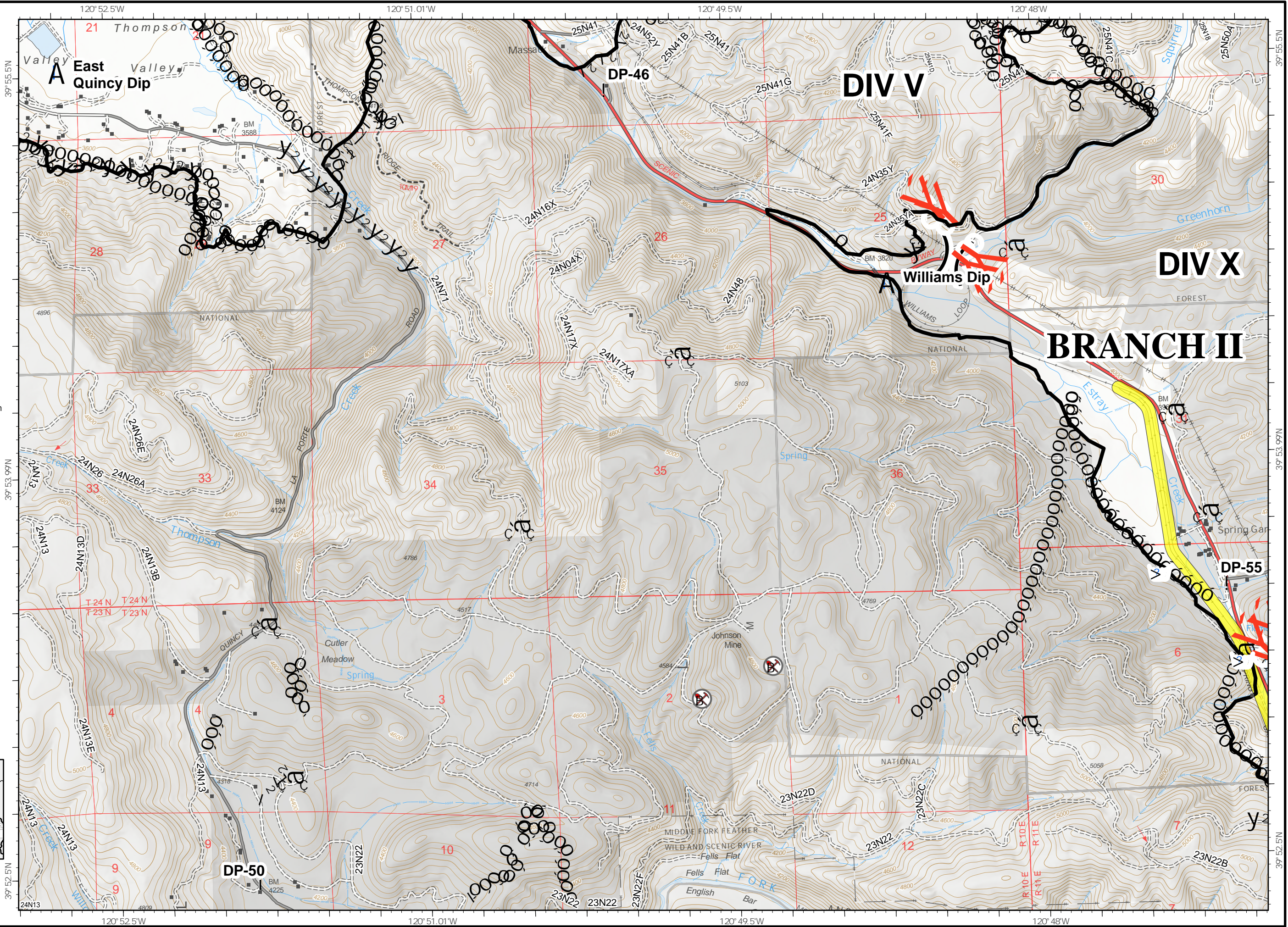
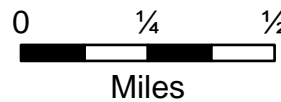
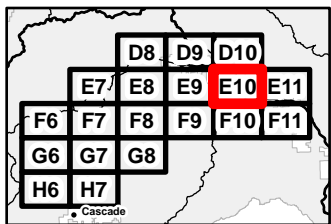


IAP Map Pack

North Complex
CA-PNF-001308
September 7, 2020

Index Page: E10

- Dip Site
- Drop Point
- Spot Fire
- Division Break
- Contained Line
- Completed Dozer Line
- Completed Hand Line
- Road as Completed Line
- Building Footprint
- Mine
- SPI Gate
- Union Pacific Special Protection

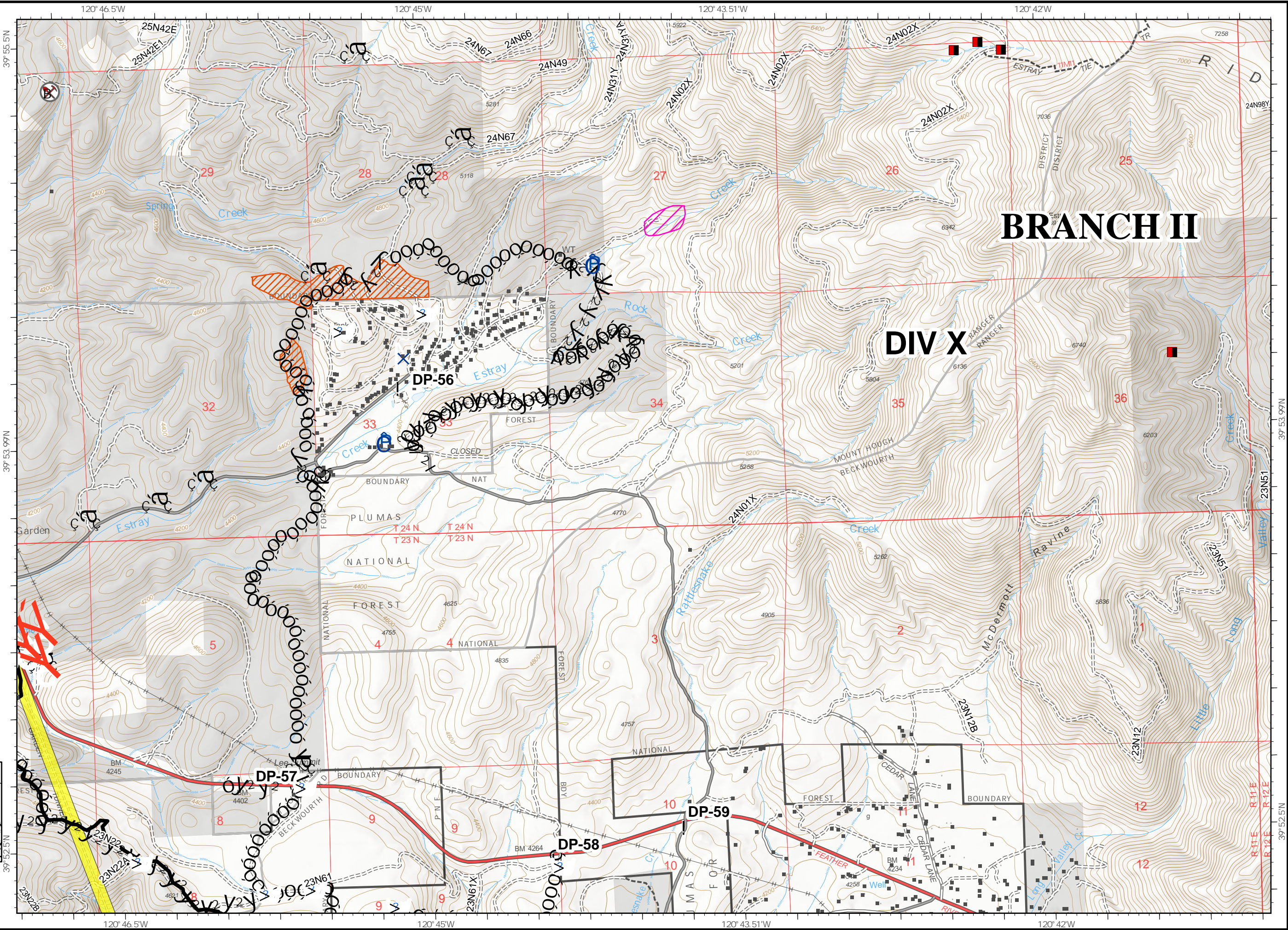
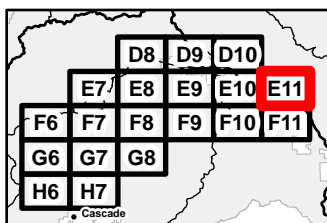


IAP Map Pack

North Complex
CA-PNF-001308
September 7, 2020

Index Page: E11


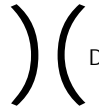





- ! Drop Point
- Fire Station
- Spot Fire
- Contained Line
- Completed Dozer Line
- Completed Hand Line
- Road as Completed Line
- Building Footprint
- Mandatory Exclusion Area
- Mine
- SPI Gate
- Union Pacific Special Protection

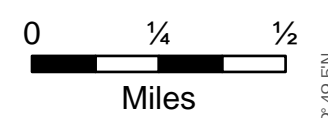
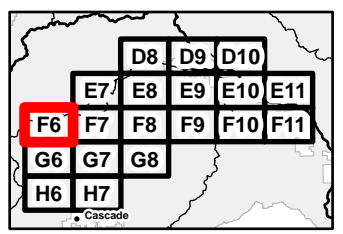
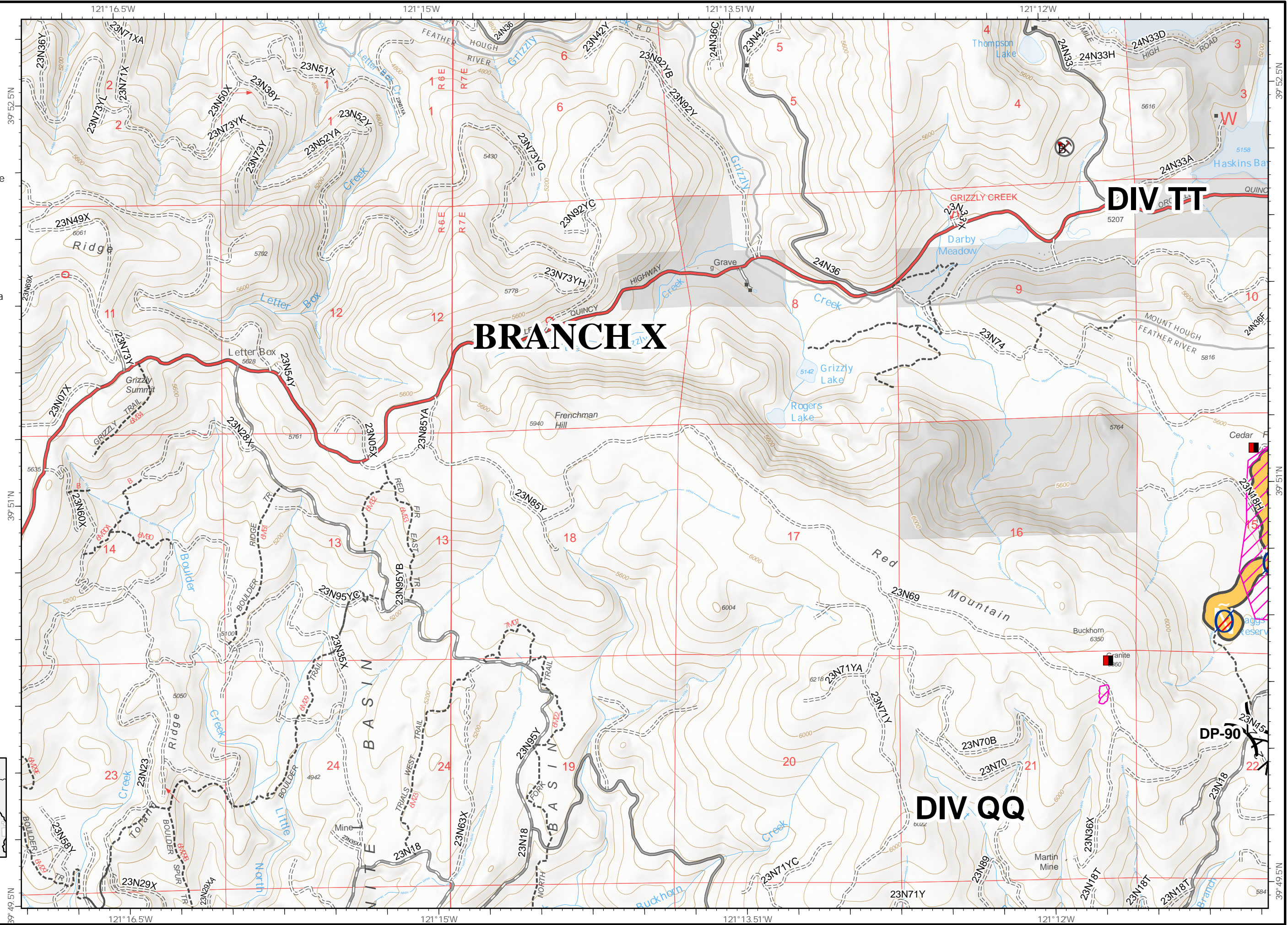


IAP Map Pack

North Complex
CA-PNF-001308
September 7, 2020

Index Page: F6

- ! Drop Point
-  Restricted Water Source
-  Division Break
-  Road as Completed Line
-  Building Footprint
-  Mandatory Exclusion Area
-  Mine
-  Willow Creek Avoidance

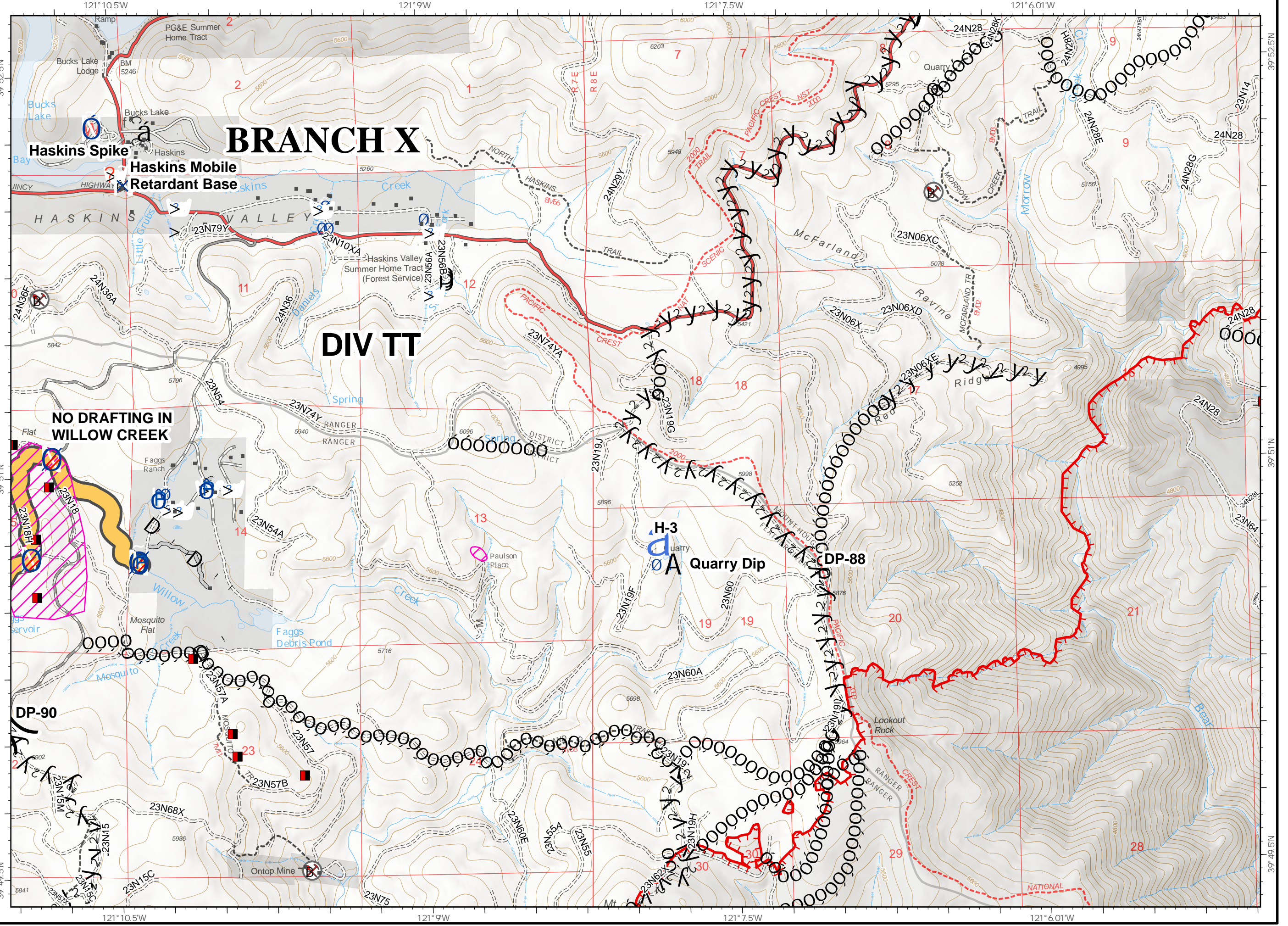
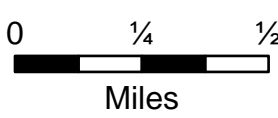
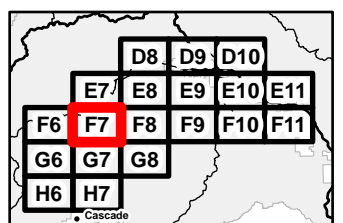


IAP Map Pack

North Complex
CA-PNF-001308
September 7, 2020

Index Page: F7

-  Camp
-  Closure
-  Dip Site
-  Drop Point
-  Fire Station
-  Gate
-  Hellspot
-  Cell Coverage
-  Retardant/Mud Pit
-  Water Source
-  Restricted Water Source
-  Water Development or Draft Site
-  Division Break
-  Uncontrolled Fire Edge
-  Completed Dozer Line
-  Road as Completed Line
-  Access or Improved Road
-  Proposed Dozer Line
-  Building Footprint
-  Mandatory Exclusion Area

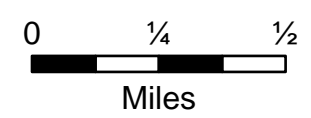
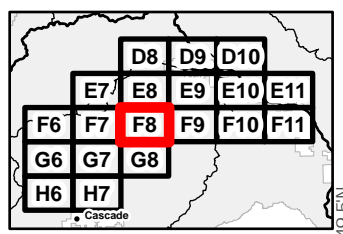
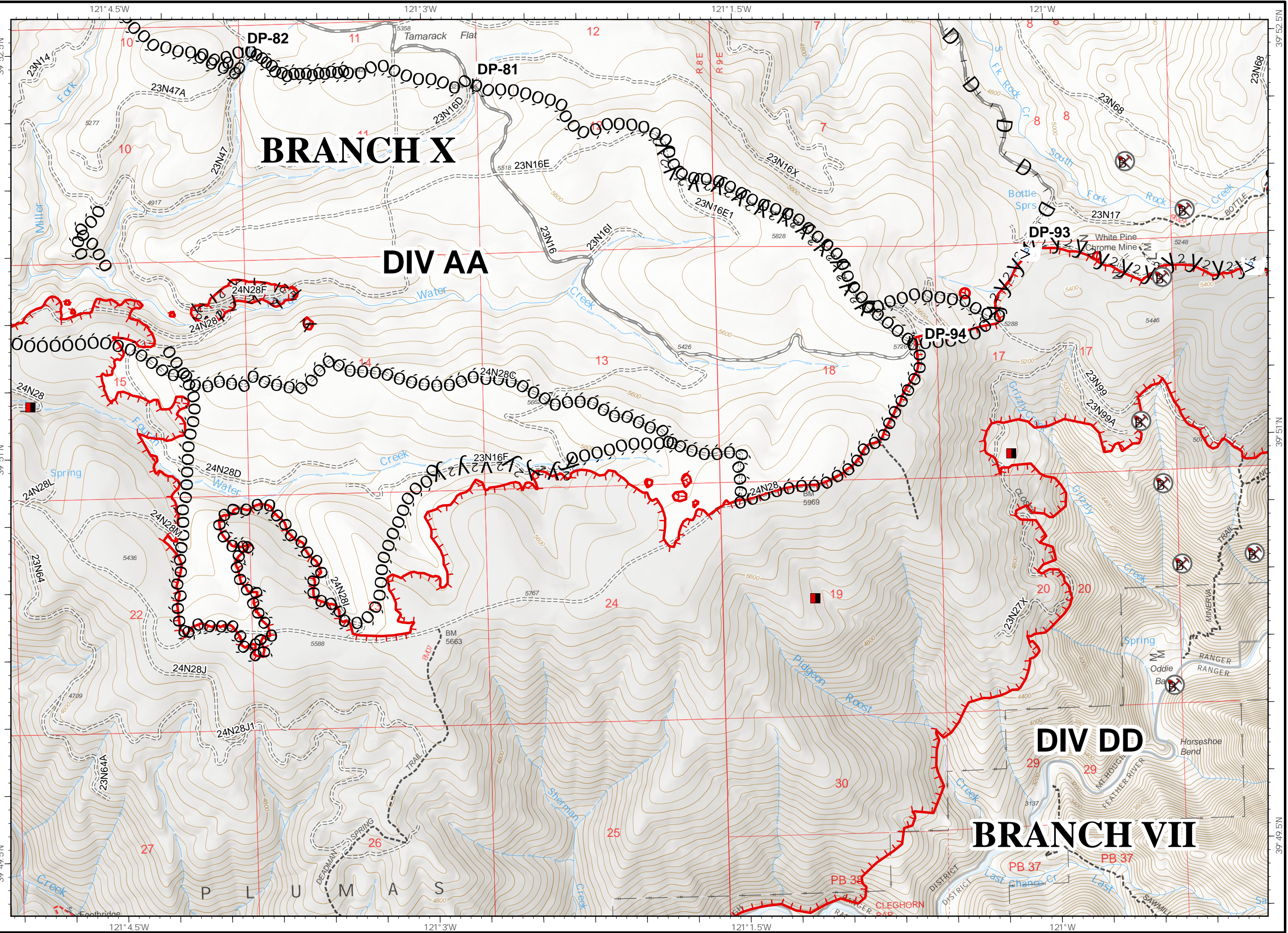


IAP Map Pack

North Complex
CA-PNF-001308
September 7, 2020

Index Page: F8








- ! Drop Point
- Uncontrolled Fire Edge
- Completed Dozer Line
- Completed Hand Line
- Y Road as Completed Line
- D Proposed Dozer Line
- Mandatory Exclusion Area
- Mne

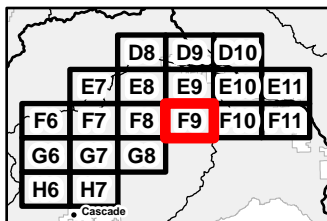
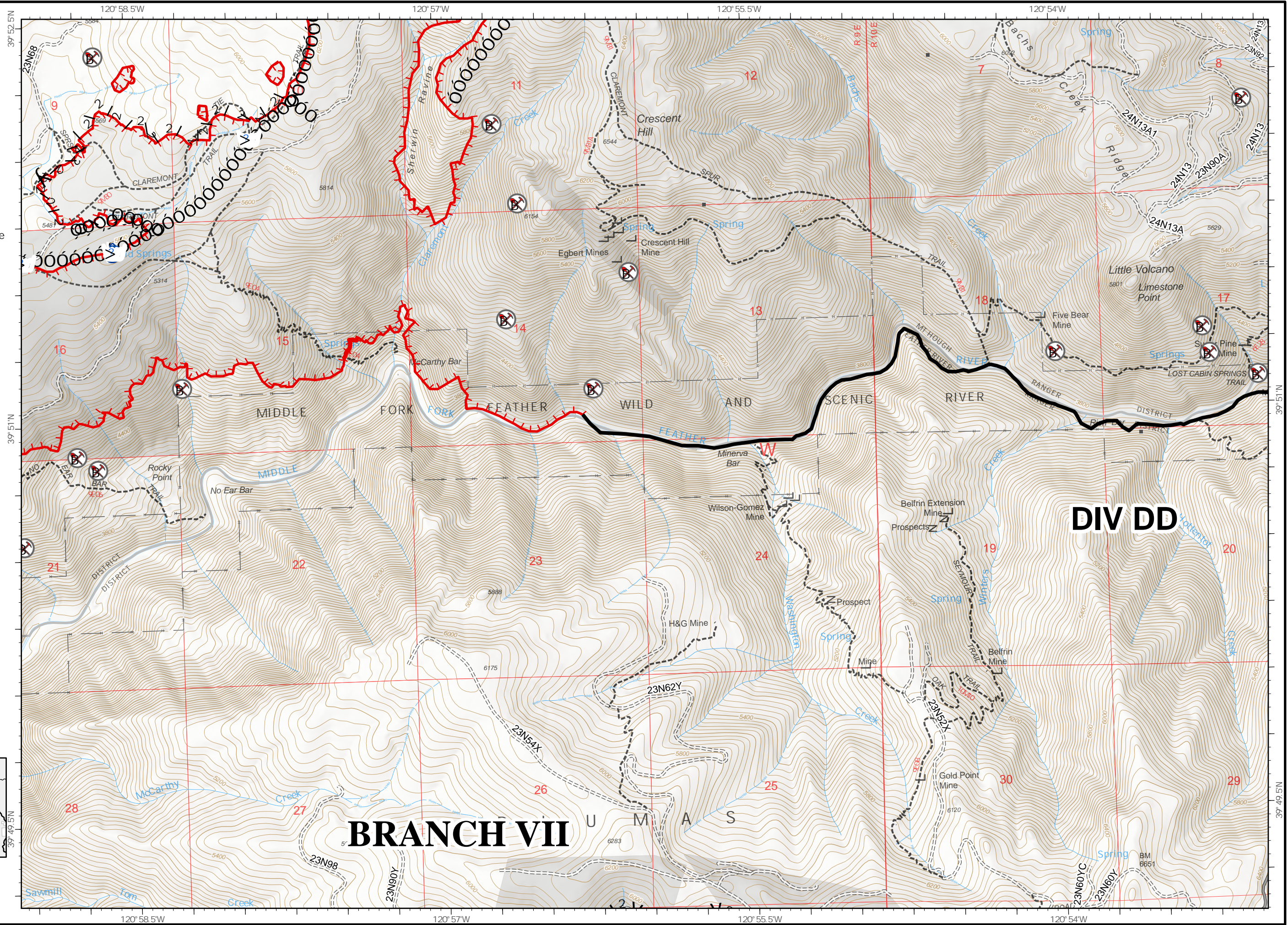


IAP Map Pack

North Complex
CA-PNF-001308
September 7, 2020

Index Page: F9

-  Uncontrolled Fire Edge
-  Contained Line
-  Completed Dozer Line
-  Completed Hand Line
-  Road as Completed Line
-  Building Footprint
-  Mine

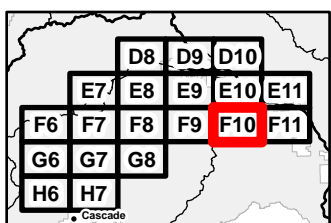
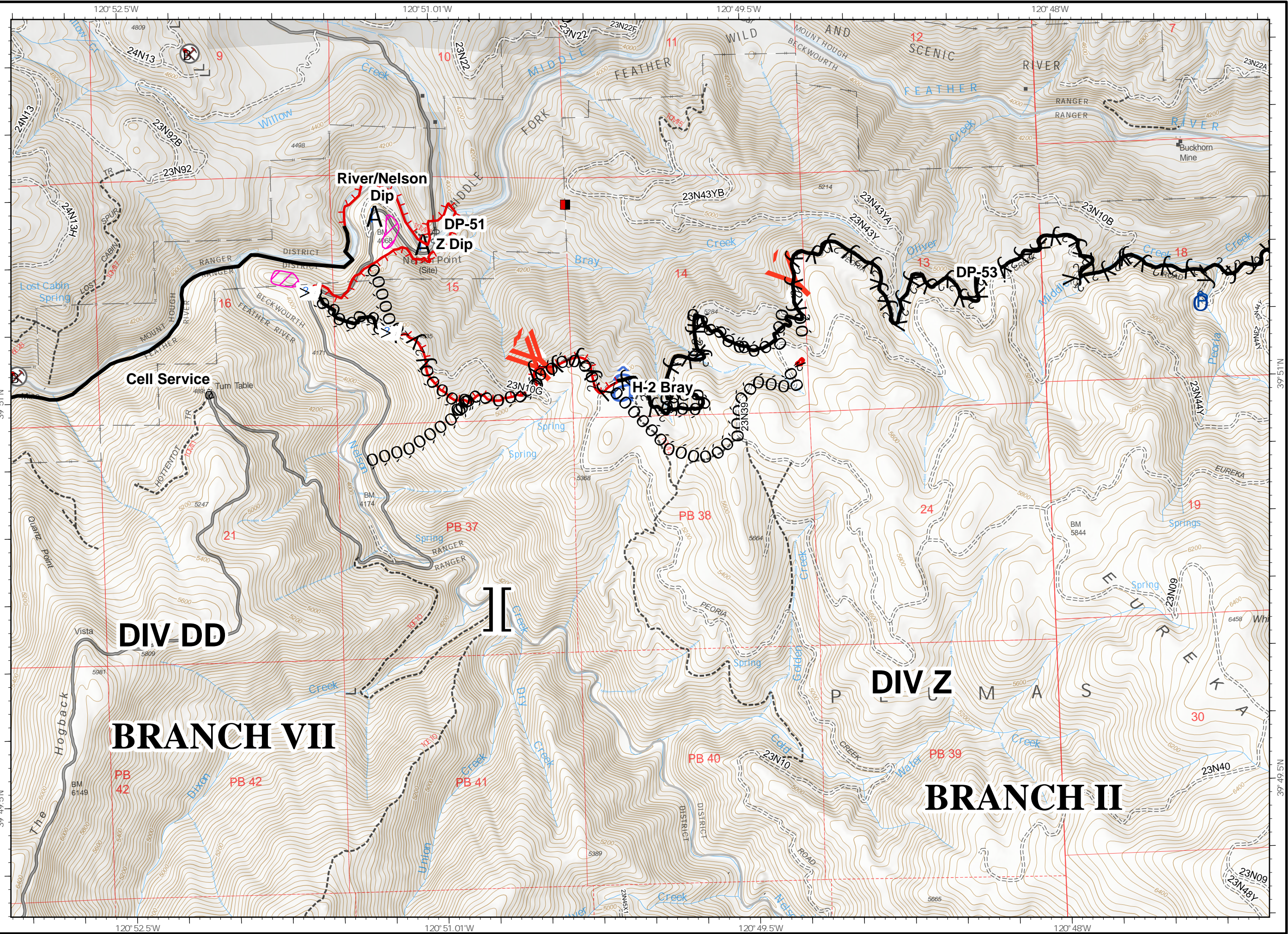


IAP Map Pack

North Complex
CA-PNF-001308
September 7, 2020

Index Page: F10

- A** Dip Site
- !** Drop Point
- â** Helispot
- Ⓜ** Cell Coverage
- ⚡** Spot Fire
-]]** Branch Break
- ⌈** Uncontrolled Fire Edge
- Contained Line
- Ó** Completed Dozer Line
- | 2** Completed Hand Line
- Y** Road as Completed Line
- Building Footprint
- Mandatory Exclusion Area
- Ⓜ** Mine

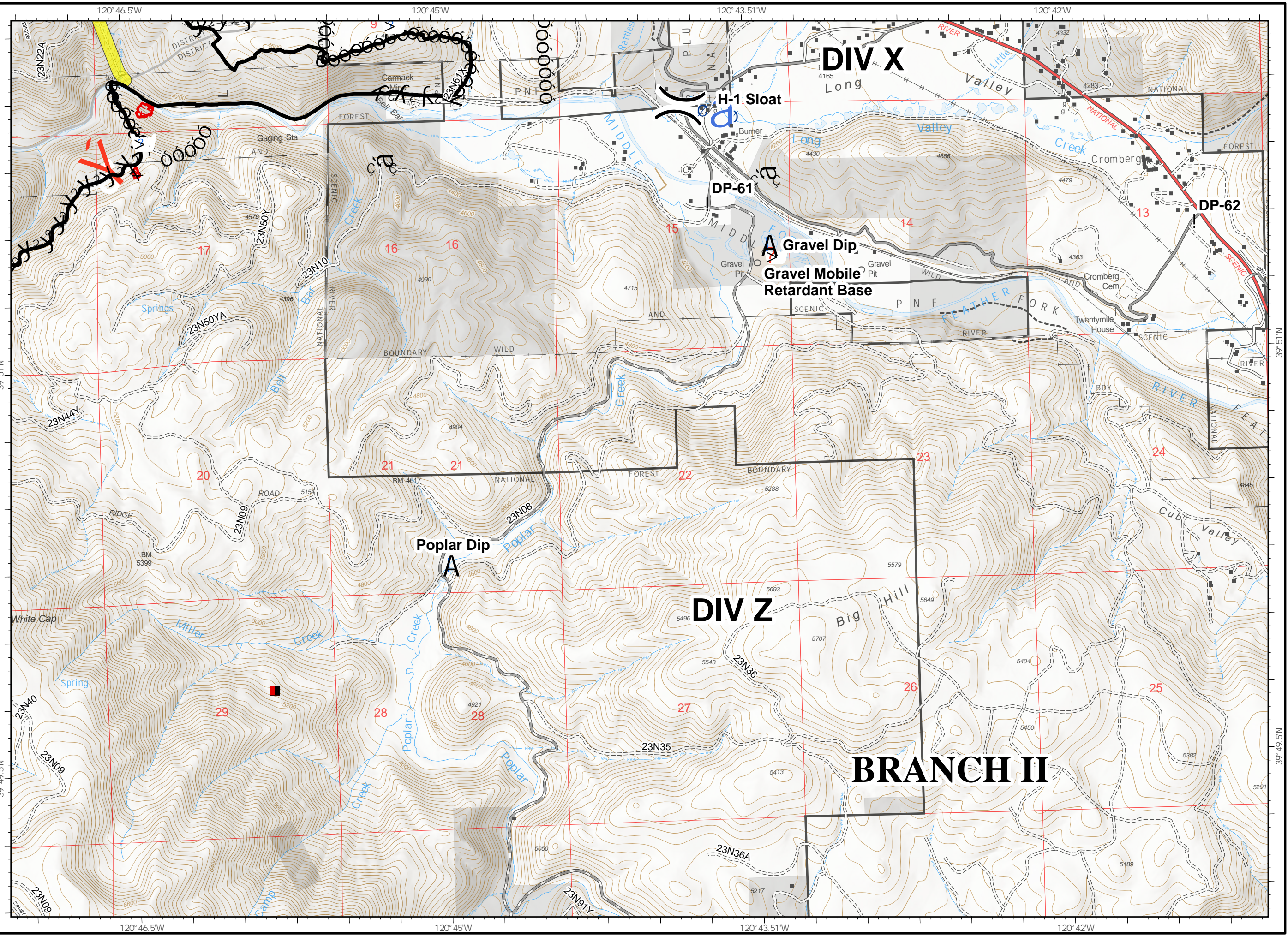
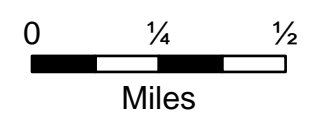
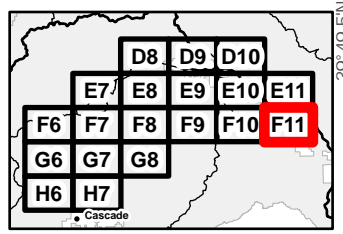


IAP Map Pack

North Complex
CA-PNF-001308
September 7, 2020

Index Page: F11

- A** Dip Site
- I** Drop Point
- â** Helispot
- Y** Retardant/Mud Pit
- Y** Spot Fire
- Ø** Water Source
-)** Division Break
- F** Uncontrolled Fire Edge
- Contained Line
- Ø** Completed Dozer Line
- |** Completed Hand Line
- Y** Road as Completed Line
- Building Footprint
- Mandatory Exclusion Area
- C** SPI Gate
- Yellow** Union Pacific Special Protection

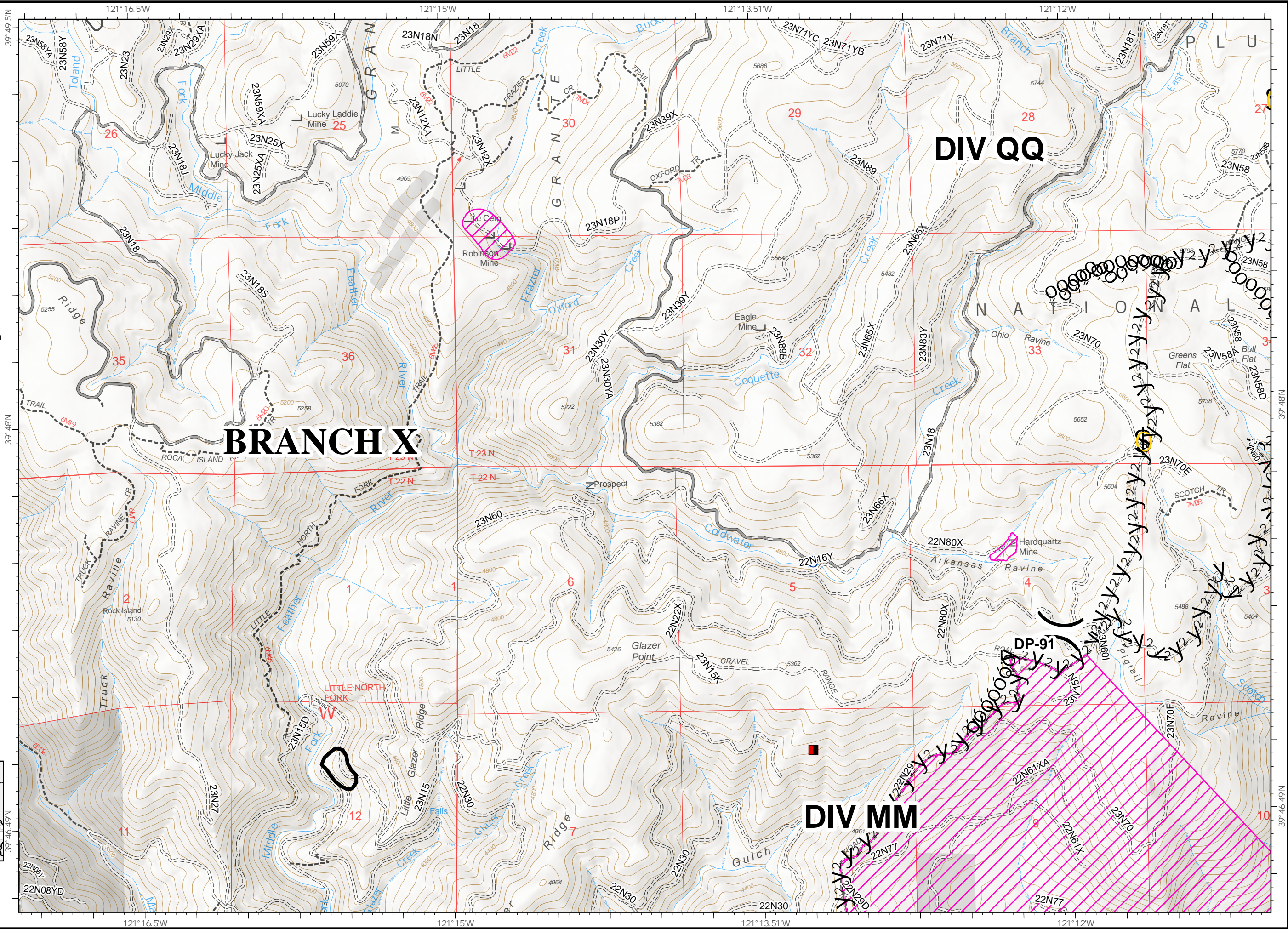
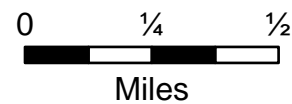
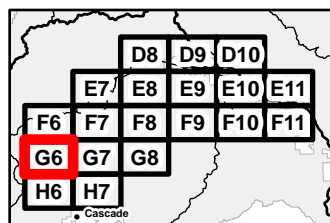


IAP Map Pack

North Complex
CA-PNF-001308
September 7, 2020

Index Page: G6








- ! Drop Point
- Ⓢ Safety Zone
- Ⓞ Water Source
-) (Division Break
- Contained Line
- Ⓞ Ⓞ Completed Dozer Line
- Y Road as Completed Line
- Mandatory Exclusion Area

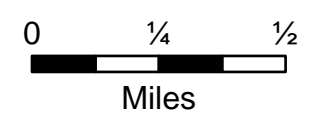
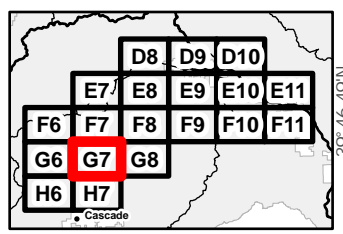
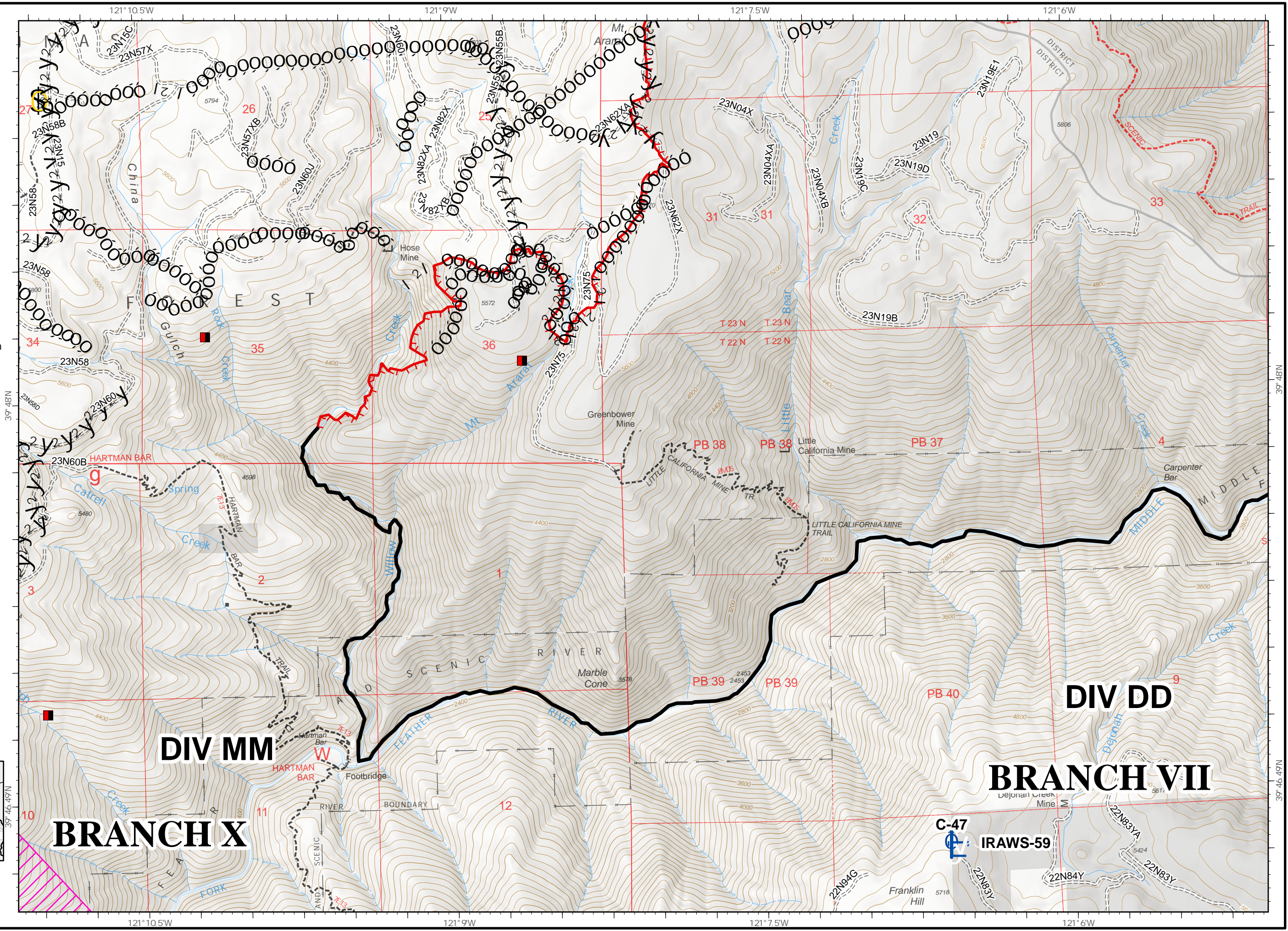


IAP Map Pack

North Complex
CA-PNF-001308
September 7, 2020

Index Page: G7

-  Mobile Weather Unit
-  Repeater
-  Safety Zone
-  Uncontrolled Fire Edge
-  Contained Line
-  Completed Dozer Line
-  Completed Hand Line
-  Road as Completed Line
-  Building Footprint
-  Mandatory Exclusion Area

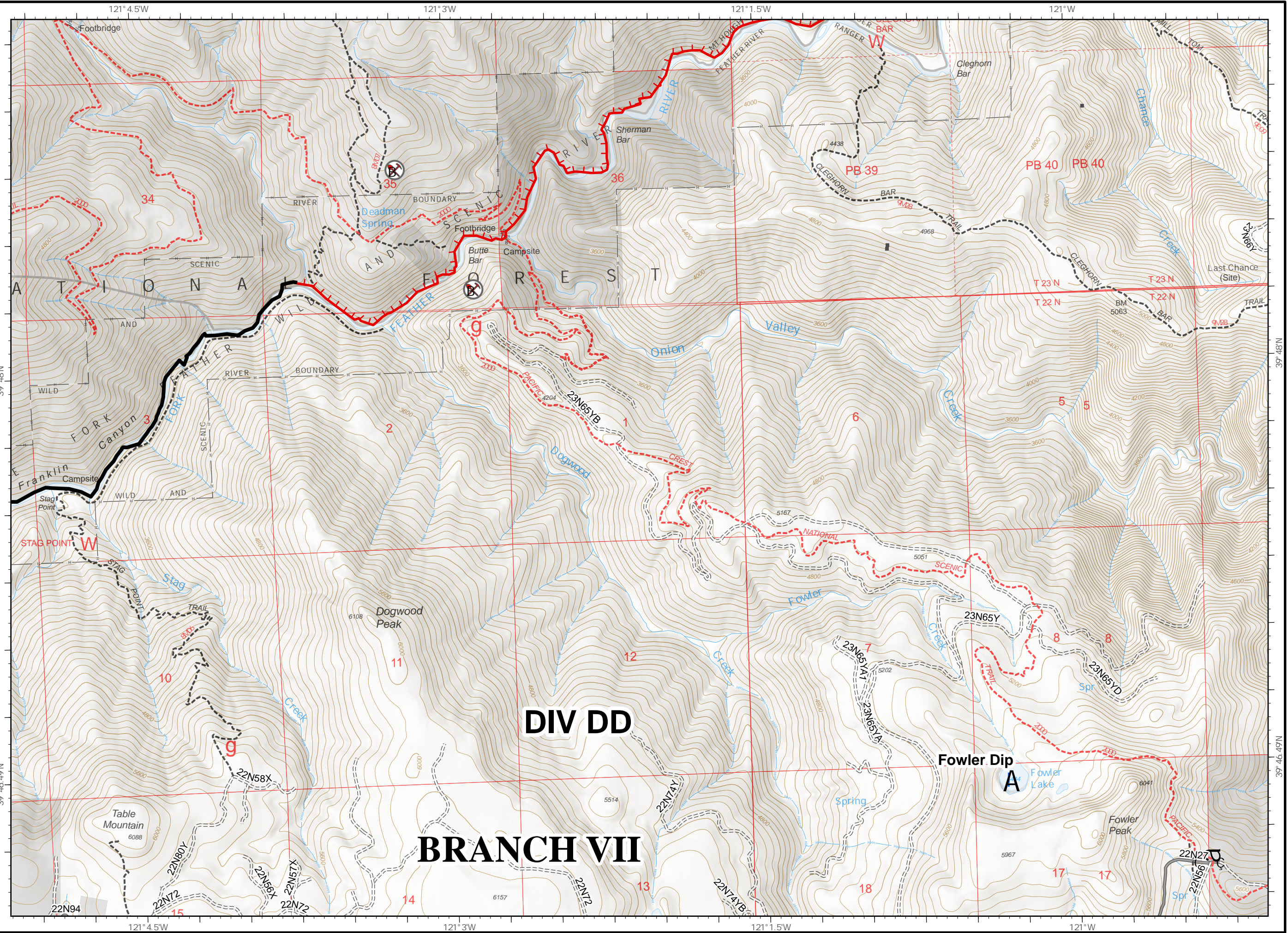


IAP Map Pack

North Complex
CA-PNF-001308
September 7, 2020

Index Page: G8

- A** Dip Site
- F** Uncontrolled Fire Edge
- Contained Line
- Building Footprint
- ⊗** Mne
- ⊗** SPI Gate

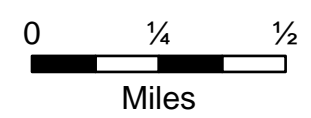
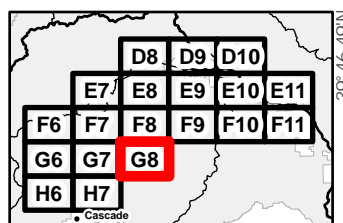


DIV DD

BRANCH VII

Fowler Dip








A

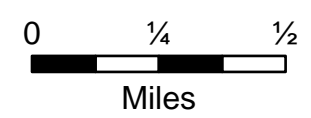
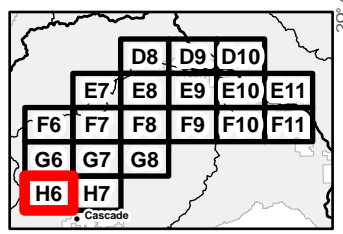
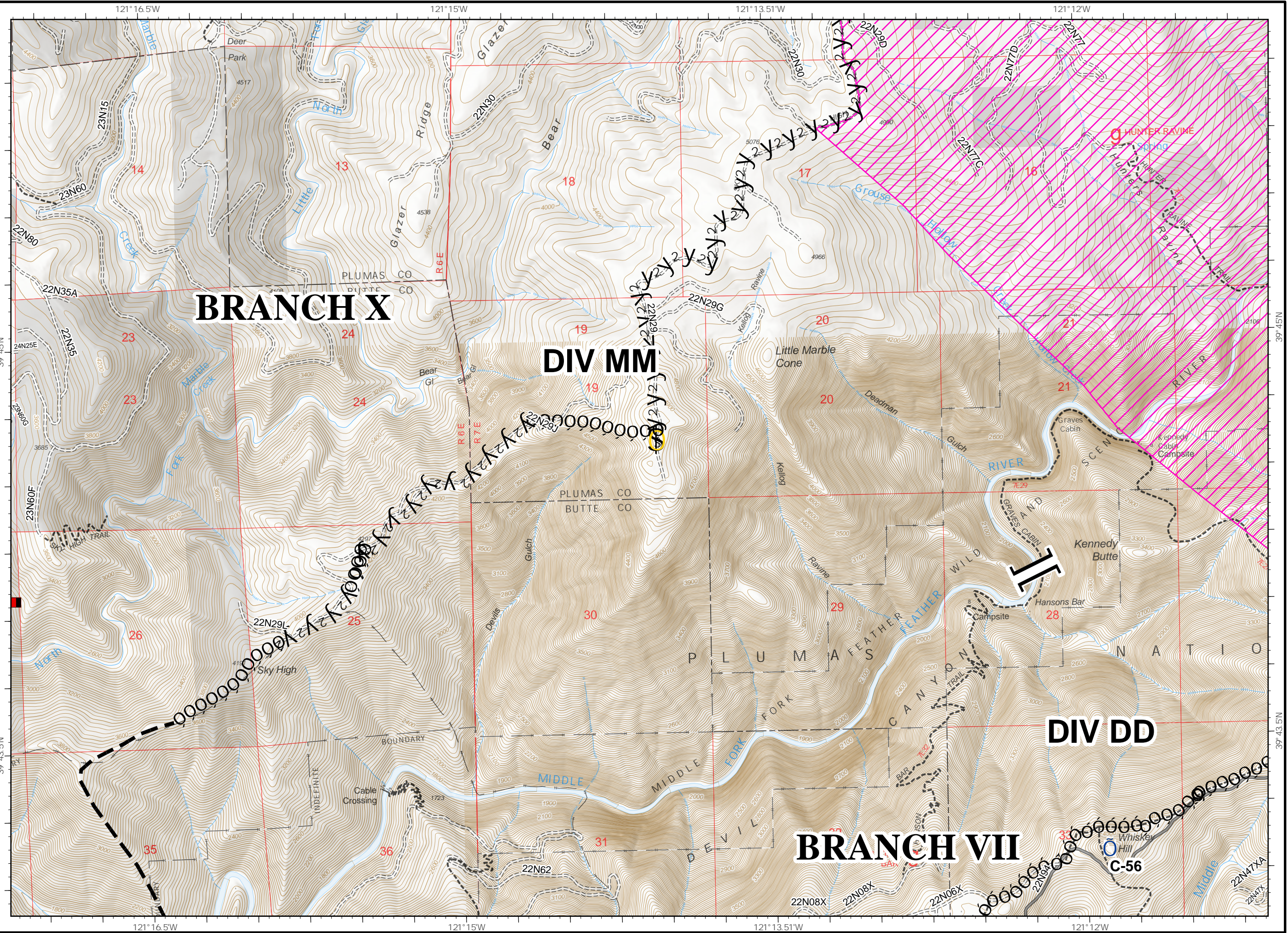


IAP Map Pack

North Complex
CA-PNF-001308
September 7, 2020

Index Page: H6

-  Repeater
-  Safety Zone
-  Branch Break
-  Completed Dozer Line
-  Road as Completed Line
-  Planned Fire Line
-  Mandatory Exclusion Area

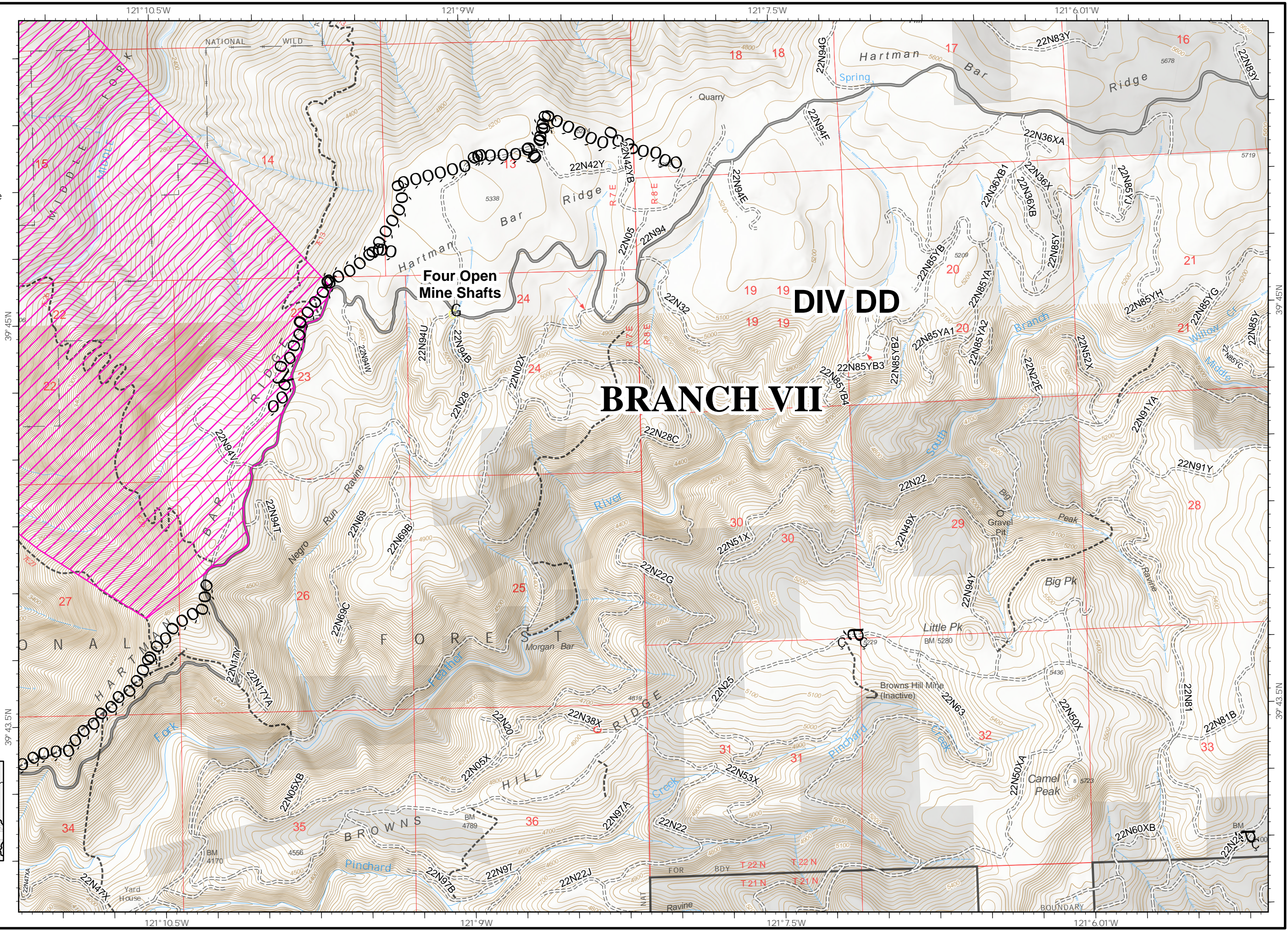


IAP Map Pack

North Complex
CA-PNF-001308
September 7, 2020

Index Page: H7

- G Hazard
- Ó Ó Completed Dozer Line
- y Road as Completed Line
- Ç Ç SPI Gate



DIV DD
BRANCH VII



	D8	D9	D10		
E7	E8	E9	E10	E11	
F6	F7	F8	F9	F10	F11
G6	G7	G8			
H6	H7				

