


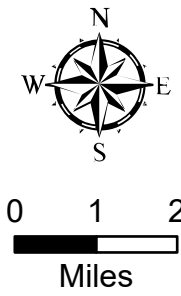
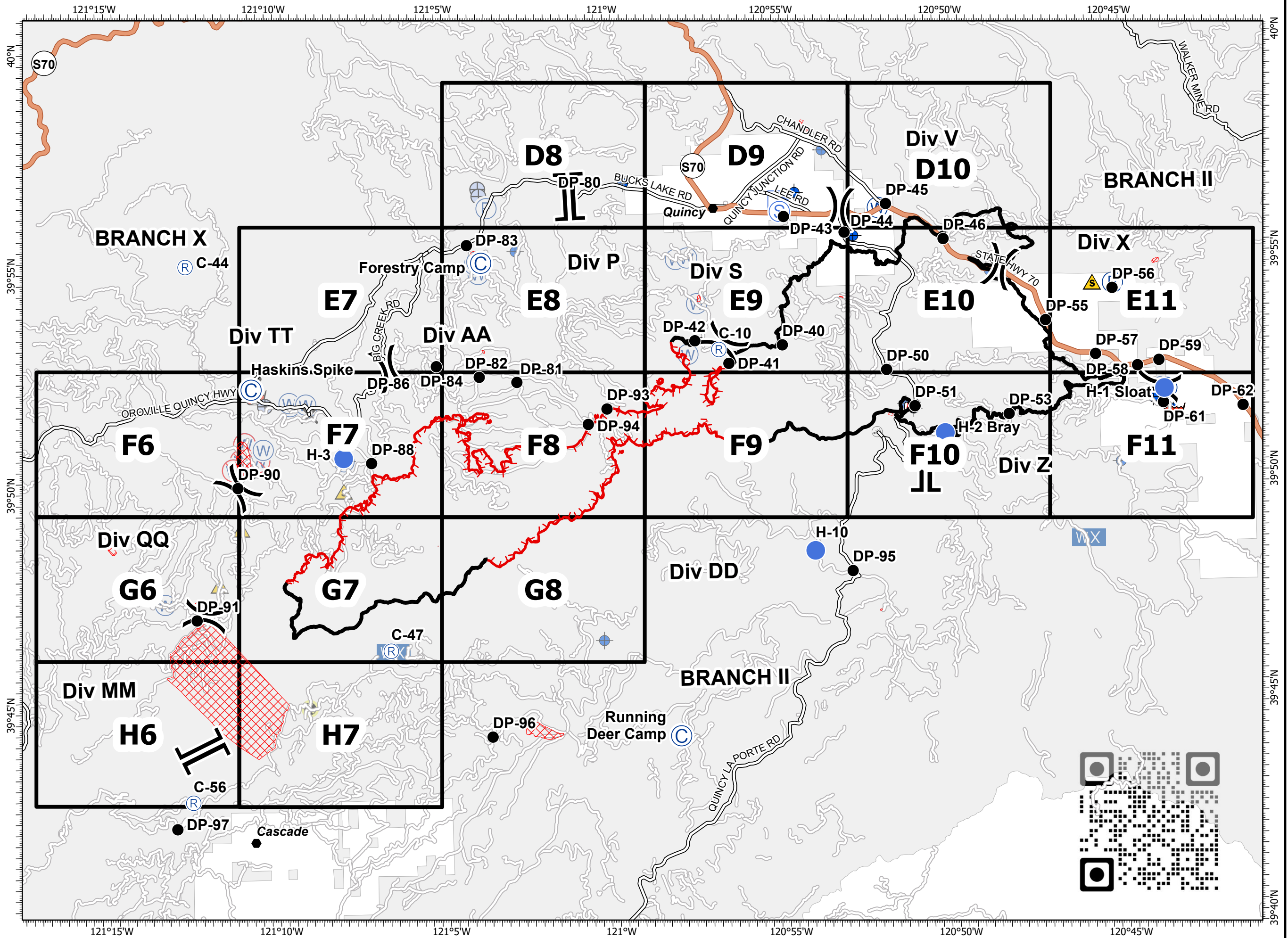
IAP Map Pack

North Complex
CA-PNF-001308
September 8, 2020

Index



- Camp
- Closure
- Dip Site
- Drop Point
- Fire Station
- Gate
- Hazard
- Helispot
- Incident Command Post
- Cell Coverage
- Mobile Weather Unit
- Repeater
- Retardant/Mud Pit
- Safety Zone
- Staging Area
- Water Source
- Restricted Water Source
- Water Development or Draft Line
- Division Break
- Branch Break
- Uncontrolled Fire Edge
- Contained Line
- Mandatory Exclusion Areas

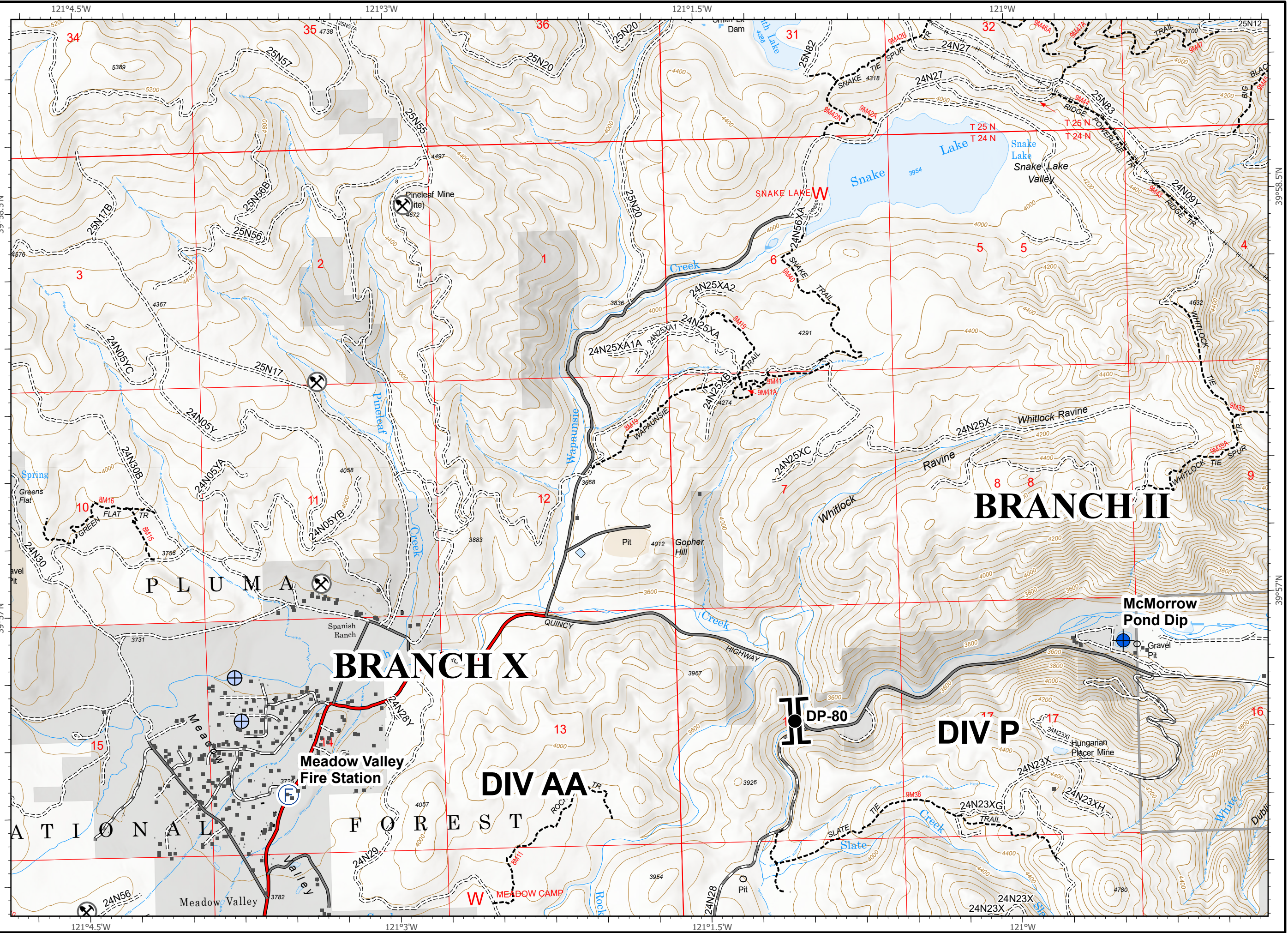


IAP Map Pack

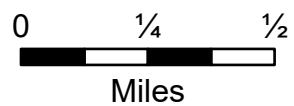
North Complex
CA-PNF-001308
September 8, 2020

Index Page: D8

- Dip Site
- Drop Point
- Fire Station
- Water Development or Draft Site
- Branch Break
- Building Footprint
- Mine



	D8	D9	D10		
E7	E8	E9	E10	E11	
F6	F7	F8	F9	F10	F11
G6	G7	G8			
H6	H7				



IAP Map Pack

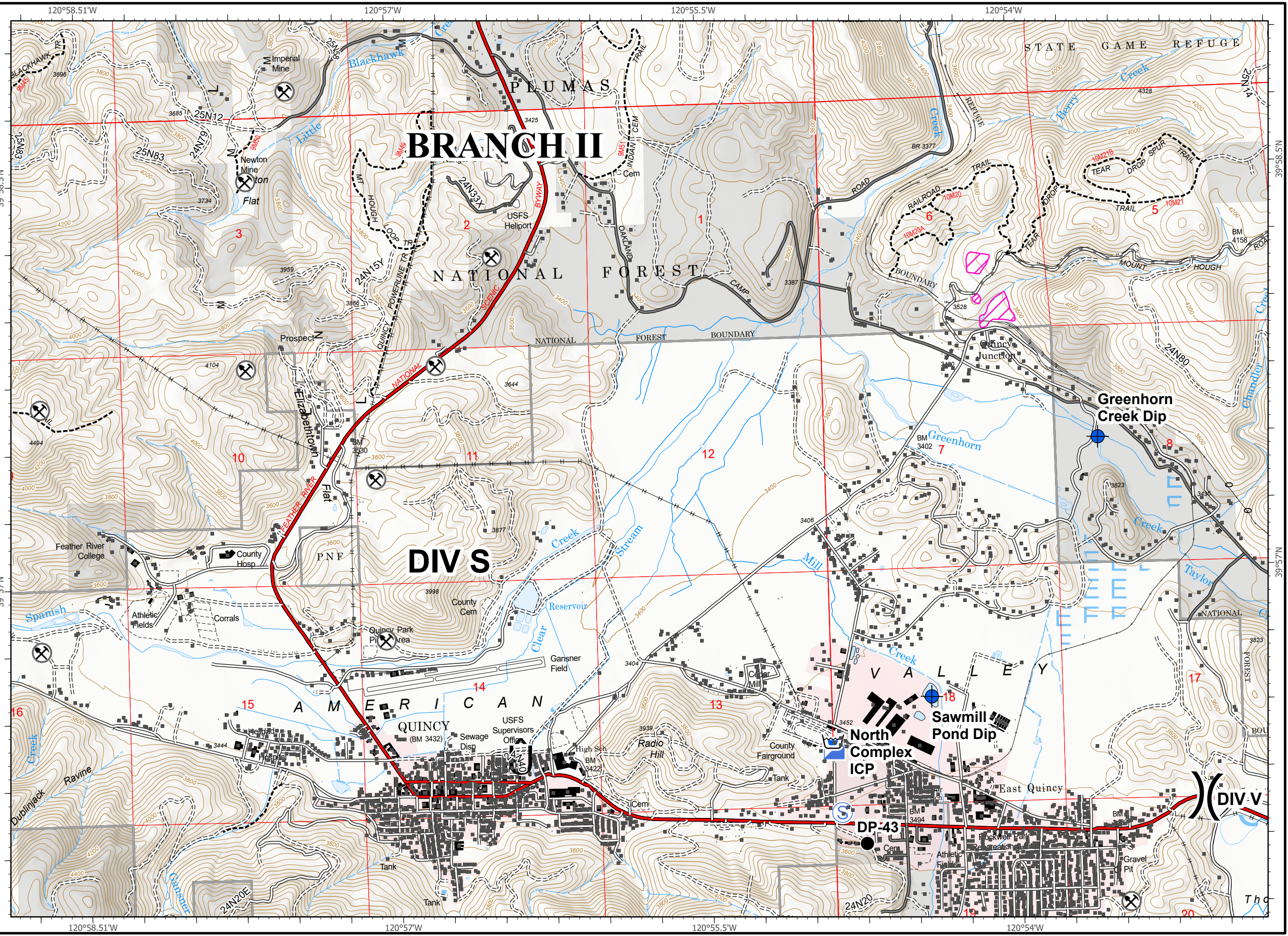
North Complex
CA-PNF-001308
September 8, 2020

Index Page: D9

-  Dip Site
-  Drop Point
-  Incident Command Post
-  Staging Area
-  Division Break
-  Completed Dozer Line
-  Building Footprint
-  Mine



	D8	D9	D10		
E7	E8	E9	E10	E11	
F6	F7	F8	F9	F10	F11
G6	G7	G8			
H6	H7				

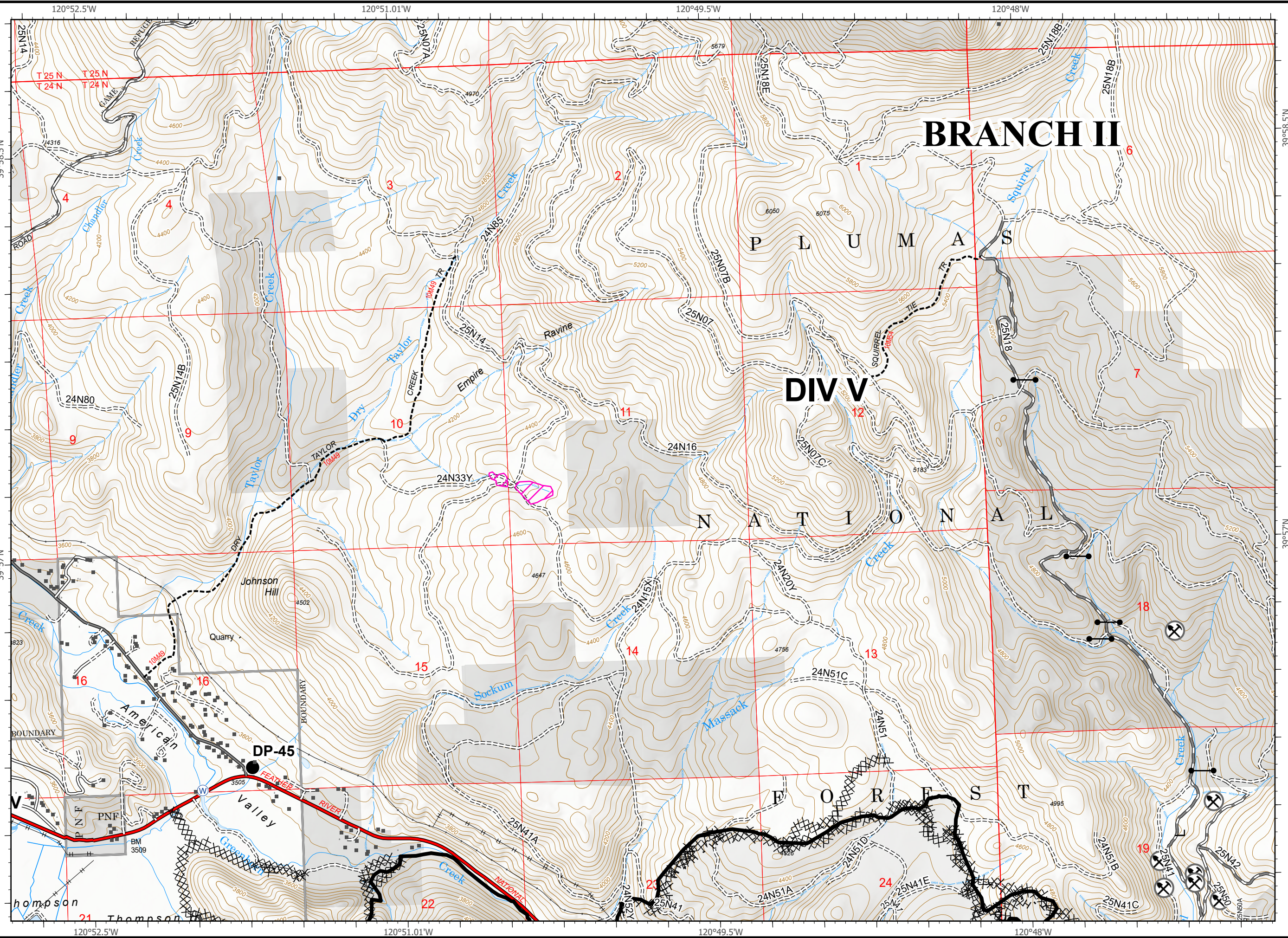
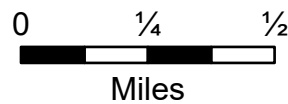
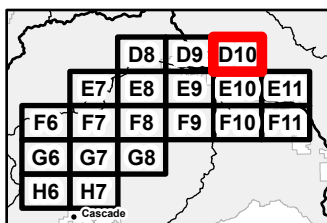


IAP Map Pack

North Complex
CA-PNF-001308
September 8, 2020

Index Page: D10

- Drop Point
- ⊕ Water Source
- Contained Line
- XX XX Completed Dozer Line
- H - Completed Hand Line
- Building Footprint
- ⊗ Mine
- SPI Gate

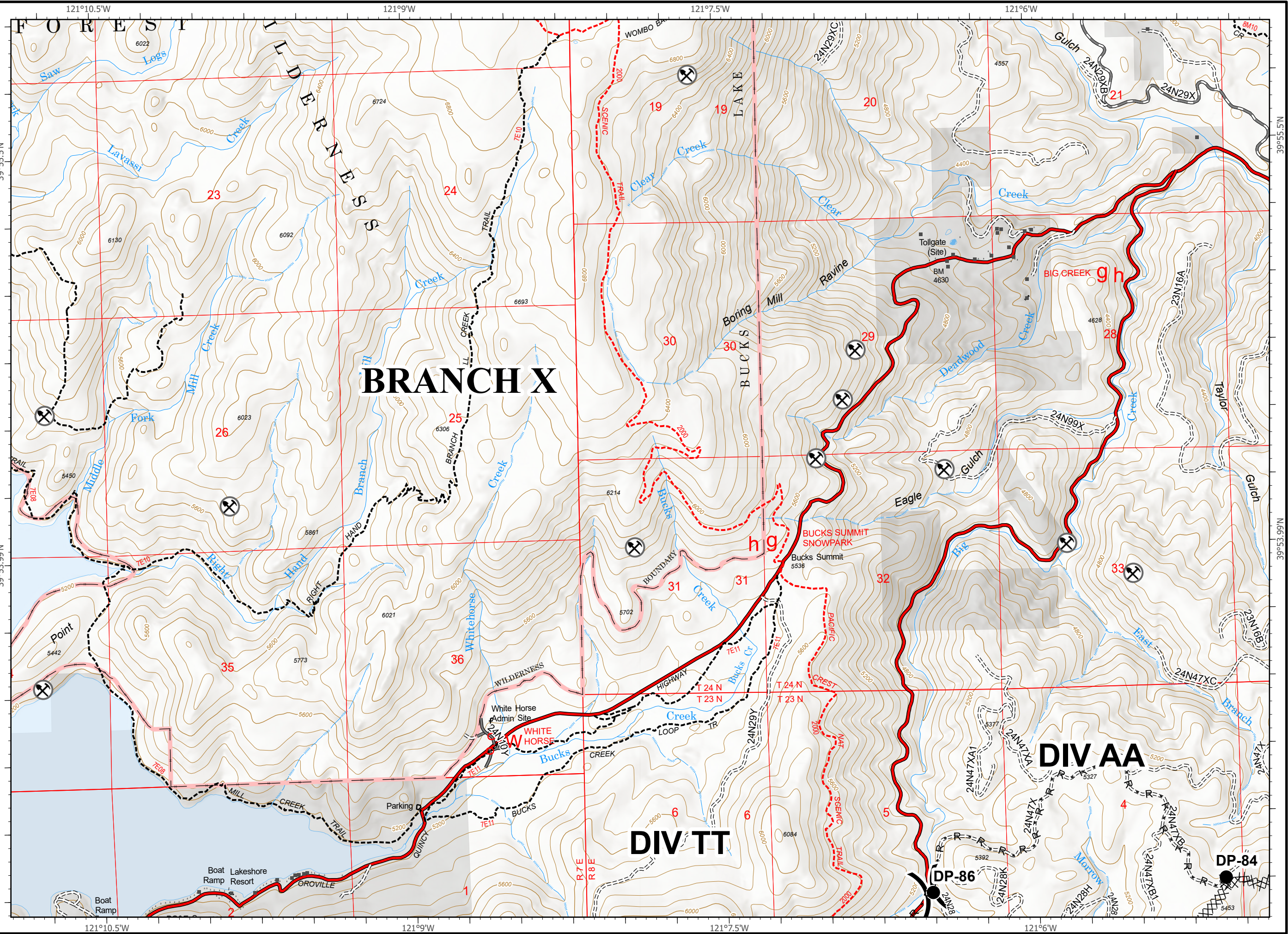


IAP Map Pack

North Complex
CA-PNF-001308
September 8, 2020

Index Page: E7

- Drop Point
- ⎵ Division Break
- ⊗⊗ Completed Dozer Line
- R Road as Completed Line
- Building Footprint
- ⊗ Mine

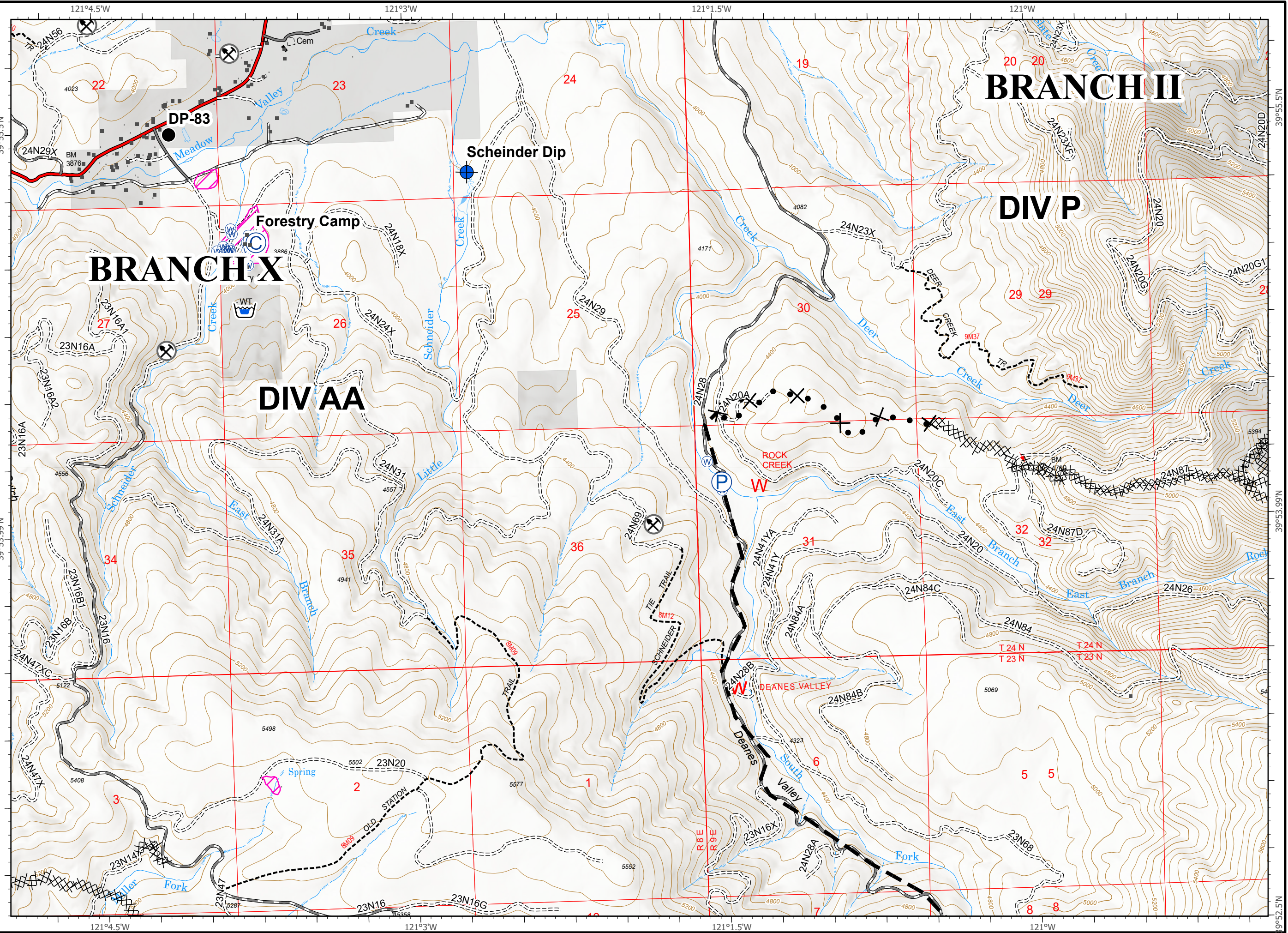
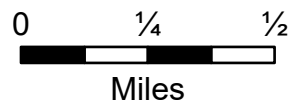
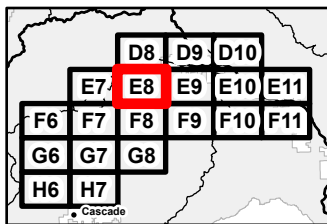


IAP Map Pack

North Complex
CA-PNF-001308
September 8, 2020

Index Page: E8

- Camp
- Dip Site
- Drop Point
- Water Source
- Completed Dozer Line
- Proposed Dozer Line
- Planned Fire Line
- Building Footprint
- Mine

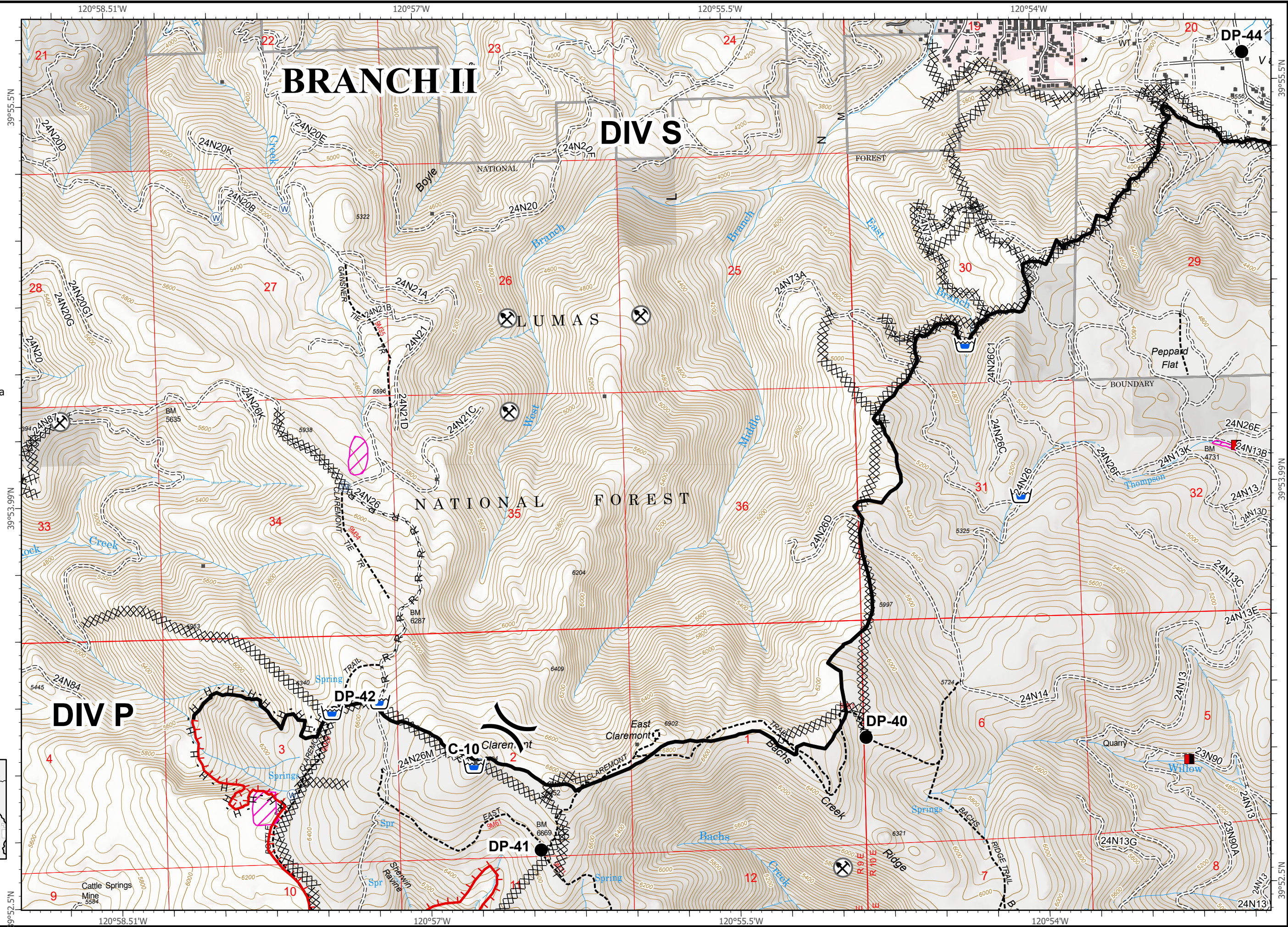
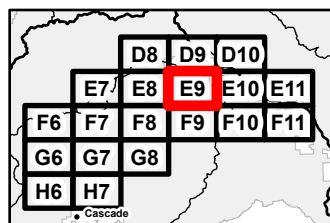


IAP Map Pack

North Complex
CA-PNF-001308
September 8, 2020

Index Page: E9



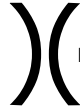
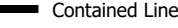



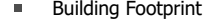

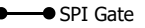

- Drop Point
- Ⓡ Repeater
- Ⓜ Water Source
- ⎓ Division Break
- Uncontrolled Fire Edge
- Contained Line
- ⓧⓧ Completed Dozer Line
- H - Completed Hand Line
- R Road as Completed Line
- Building Footprint
- Mandatory Exclusion Area
- ⓧ Mine

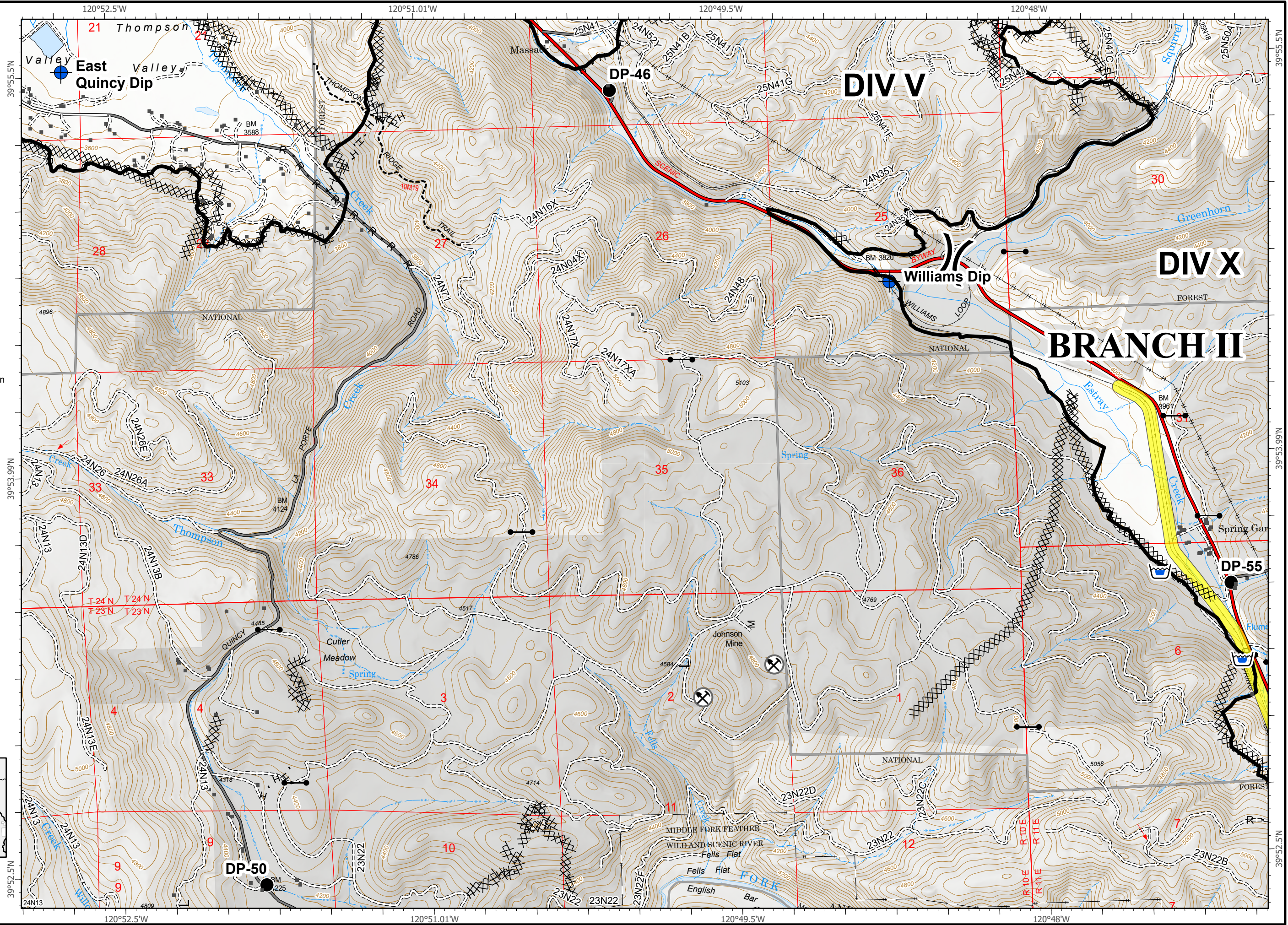
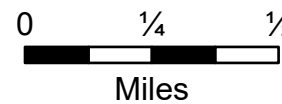
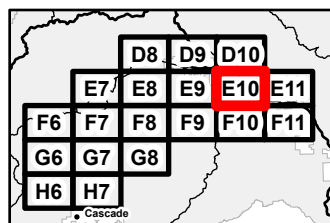


IAP Map Pack

North Complex
CA-PNF-001308
September 8, 2020

Index Page: E10

-  Dip Site
-  Drop Point
-  Division Break
-  Contained Line
-  Completed Dozer Line
-  Completed Hand Line
-  Road as Completed Line
-  Building Footprint
-  Mine
-  SPI Gate
-  Union Pacific Special Protection

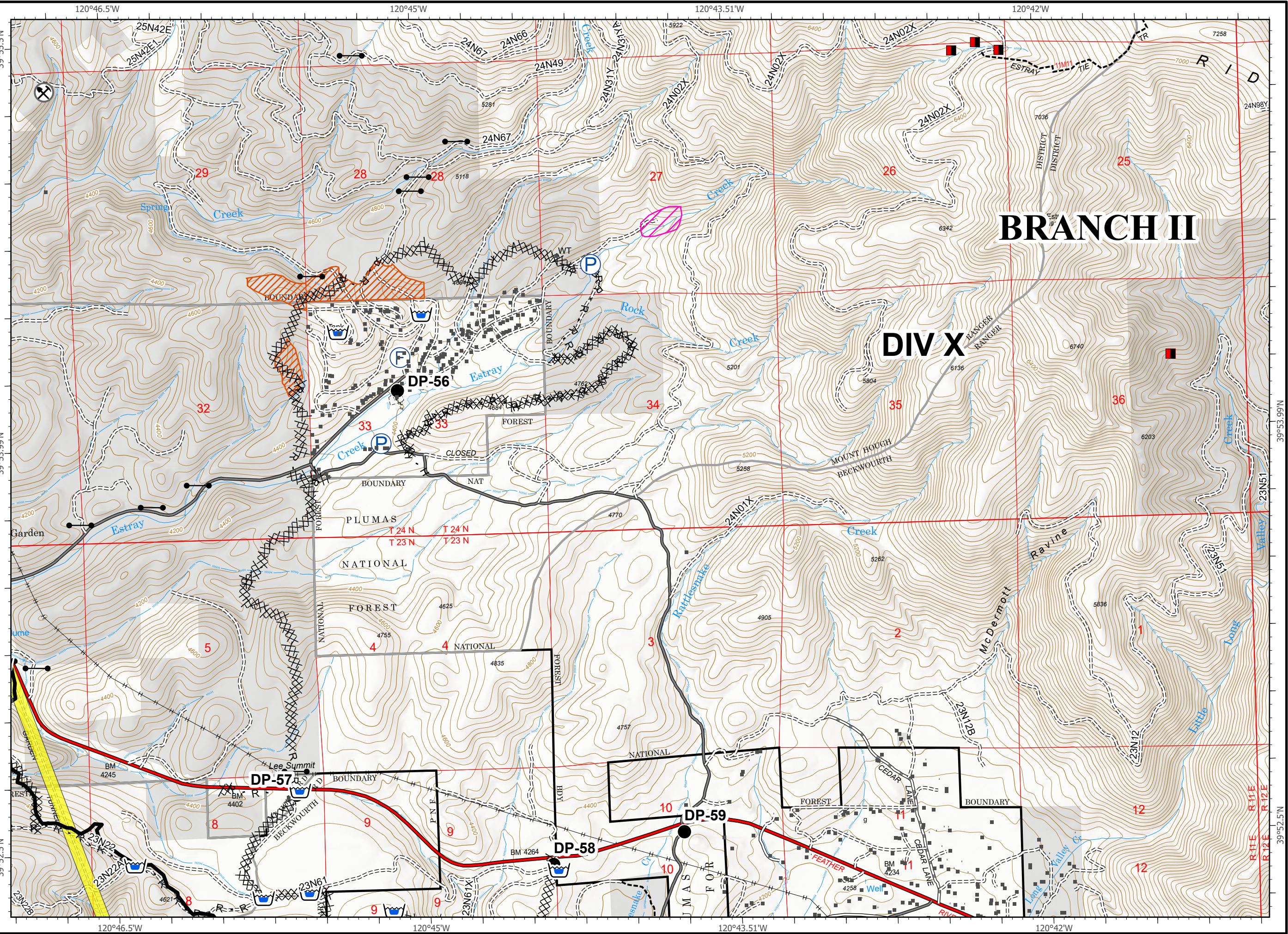


IAP Map Pack

North Complex
CA-PNF-001308
September 8, 2020

Index Page: E11

- Drop Point
- Ⓕ Fire Station
- Contained Line
- ⊗ Completed Dozer Line
- H Completed Hand Line
- R Road as Completed Line
- Building Footprint
- Mandatory Exclusion Area
- ⊗ Mine
- SPI Gate
- Union Pacific Special Protection



BRANCH II

DIV X



	D8	D9	D10		
	E7	E8	E9	E10	
F6	F7	F8	F9	F10	F11
G6	G7	G8			
H6	H7				

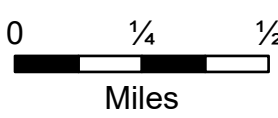
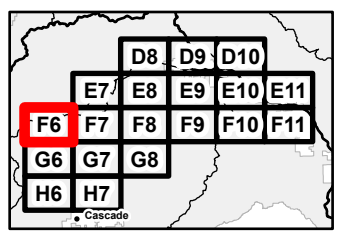
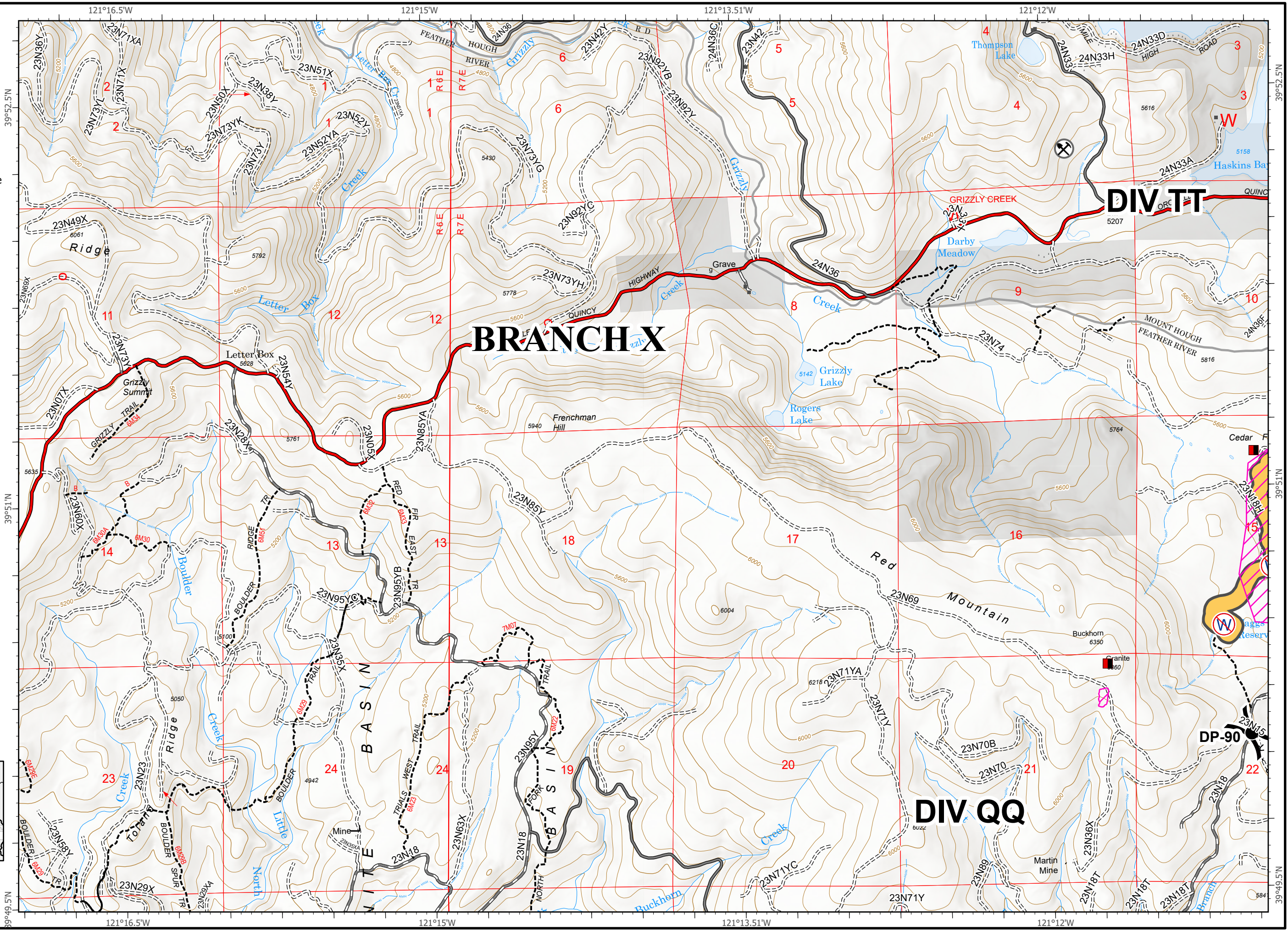


IAP Map Pack

North Complex
CA-PNF-001308
September 8, 2020

Index Page: F6

- Drop Point
- ⊘ Restricted Water Source
- ⎓ Division Break
- R Road as Completed Line
- Building Footprint
- Mandatory Exclusion Area
- ⚡ Mine
- Willow Creek Avoidance

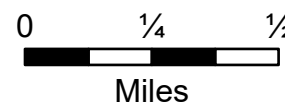
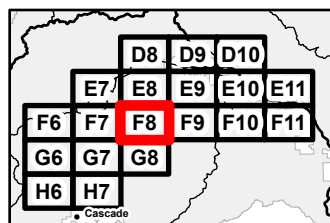
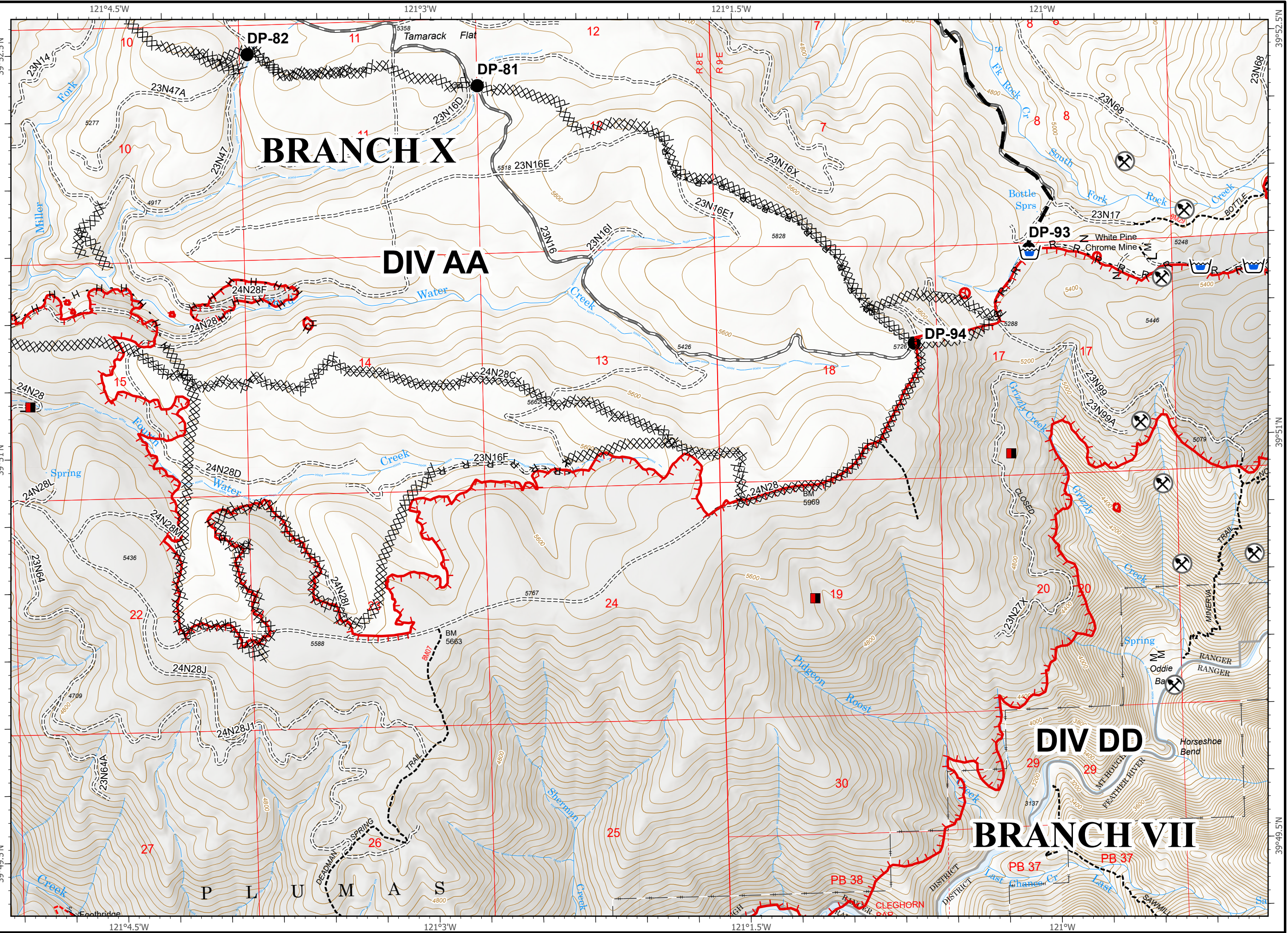


IAP Map Pack

North Complex
CA-PNF-001308
September 8, 2020

Index Page: F8

- Drop Point
- Uncontrolled Fire Edge
- XX Completed Dozer Line
- H - Completed Hand Line
- R Road as Completed Line
- Planned Fire Line
- Mandatory Exclusion Area
- ⊗ Mine

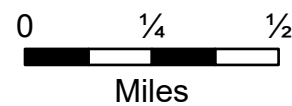
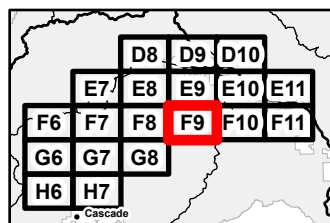
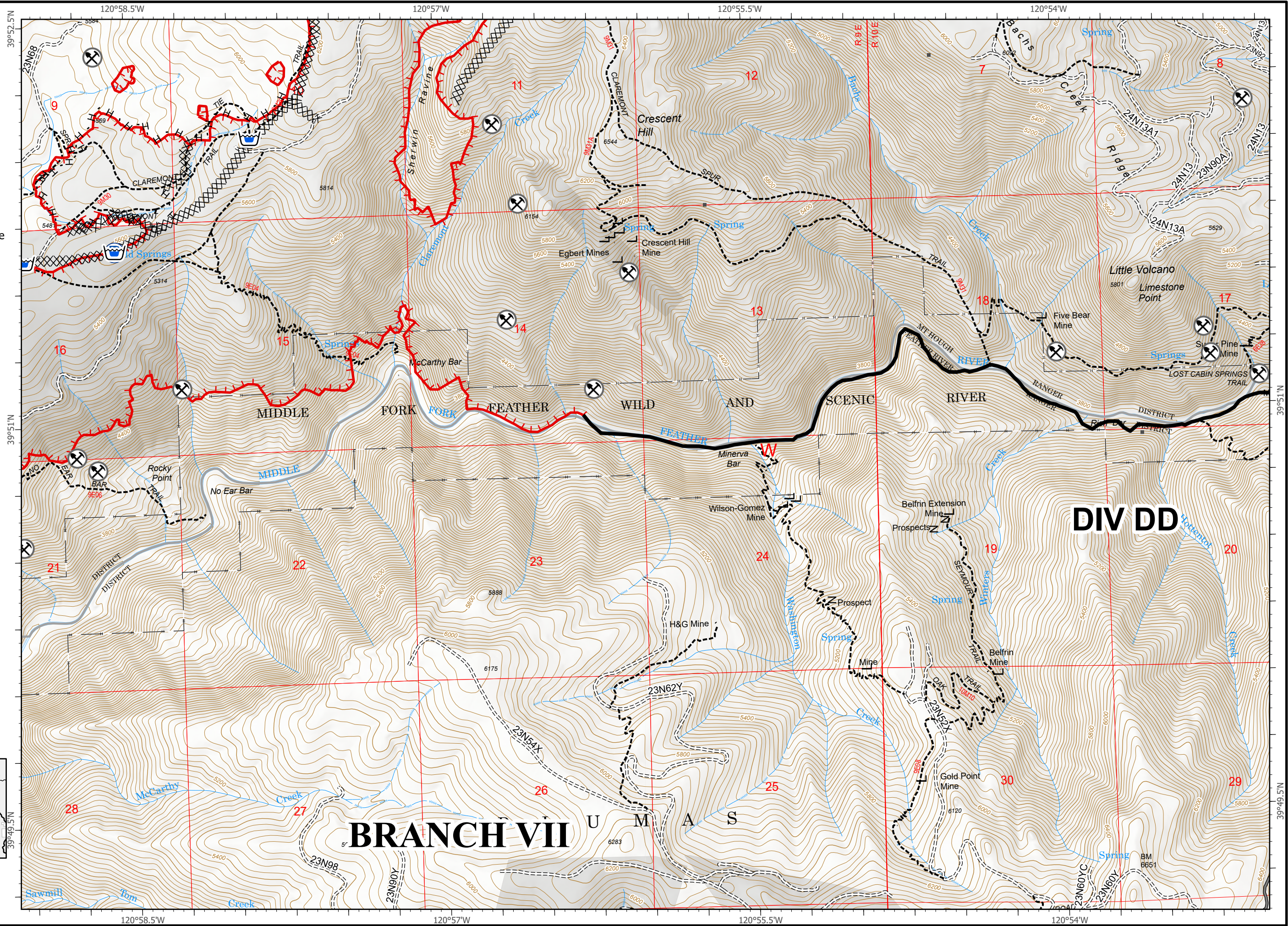


IAP Map Pack

North Complex
CA-PNF-001308
September 8, 2020

Index Page: F9













- Uncontrolled Fire Edge
- Contained Line
- Completed Dozer Line
- Completed Hand Line
- Road as Completed Line
- Building Footprint
- Mine

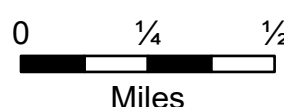
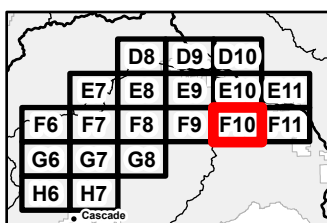
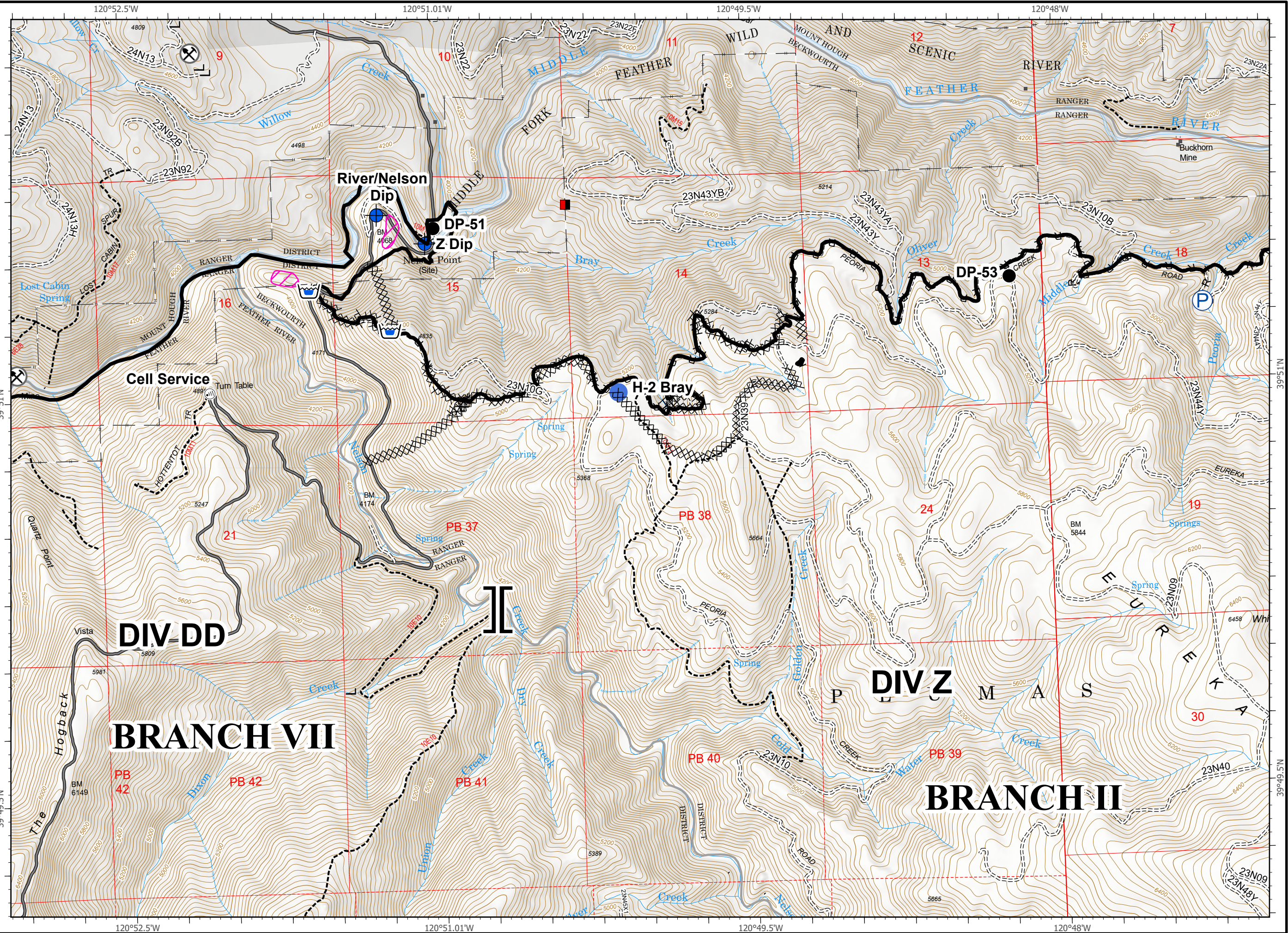


IAP Map Pack

North Complex
CA-PNF-001308
September 8, 2020

Index Page: F10















-  Dip Site
-  Drop Point
-  Helispot
-  Cell Coverage
-  Branch Break
-  Contained Line
-  Completed Dozer Line
-  Completed Hand Line
-  Road as Completed Line
-  Building Footprint
-  Mandatory Exclusion Area
-  Mine

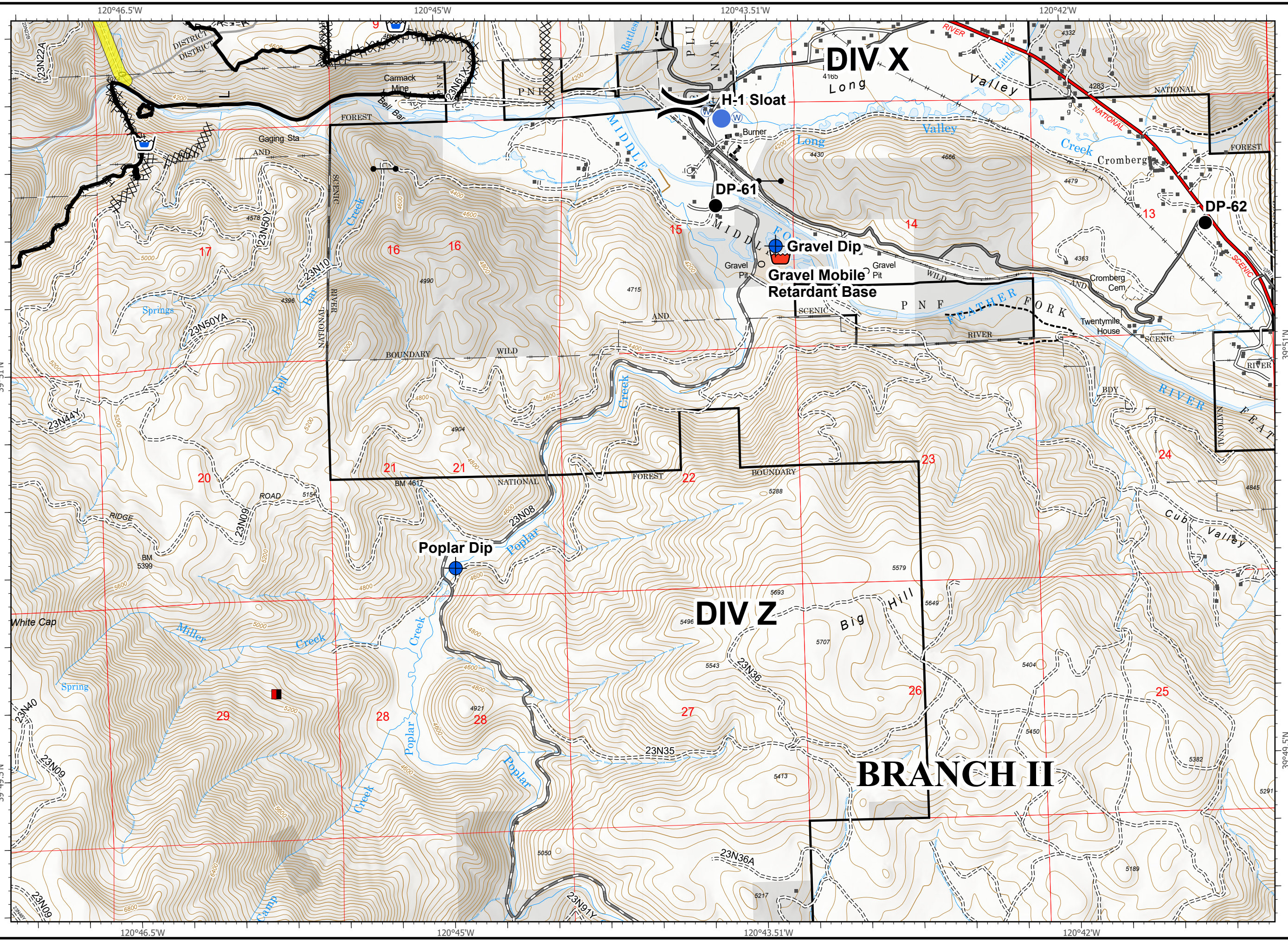
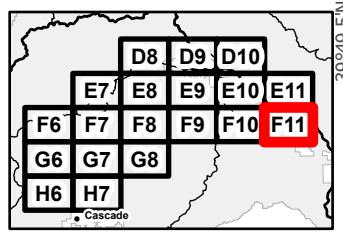


IAP Map Pack

North Complex
CA-PNF-001308
September 8, 2020

Index Page: F11

-  Dip Site
-  Drop Point
-  Helispot
-  Retardant/Mud Pit
-  Water Source
-  Division Break
-  Contained Line
-  Completed Dozer Line
-  Completed Hand Line
-  Road as Completed Line
-  Building Footprint
-  Mandatory Exclusion Area
-  SPI Gate
-  Union Pacific Special Protection

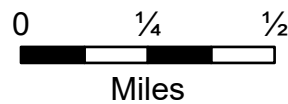
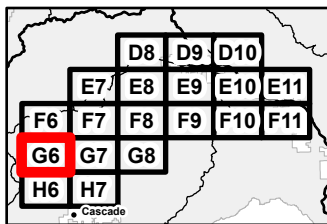
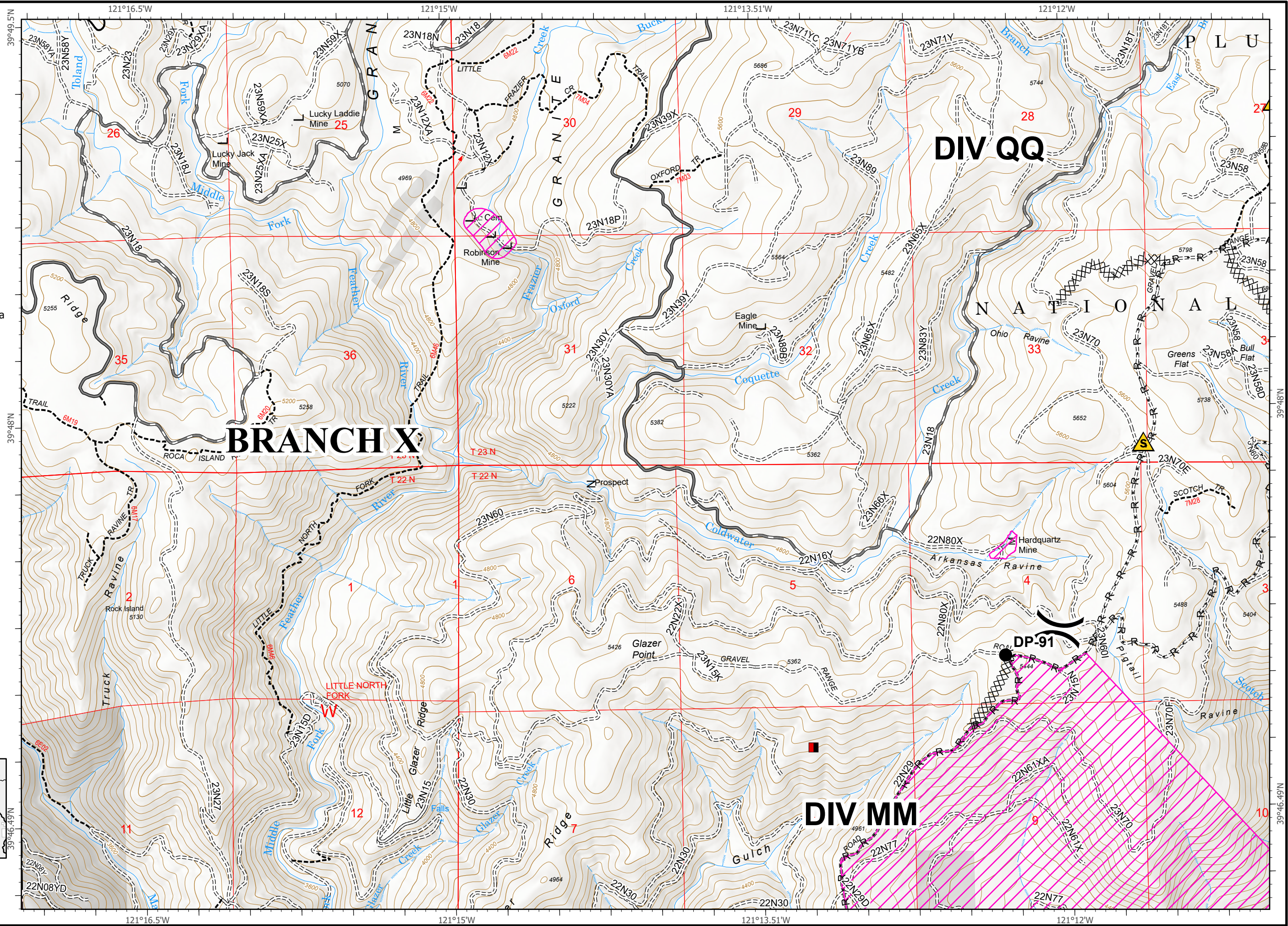


IAP Map Pack

North Complex
CA-PNF-001308
September 8, 2020

Index Page: G6

- Drop Point
- ▲ Safety Zone
- ⊙ Water Source
- ⎓ Division Break
- ⌘⌘ Completed Dozer Line
- R Road as Completed Line
- Mandatory Exclusion Area

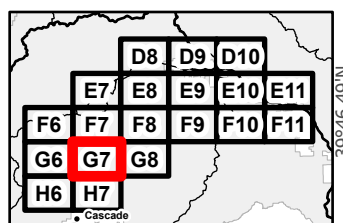
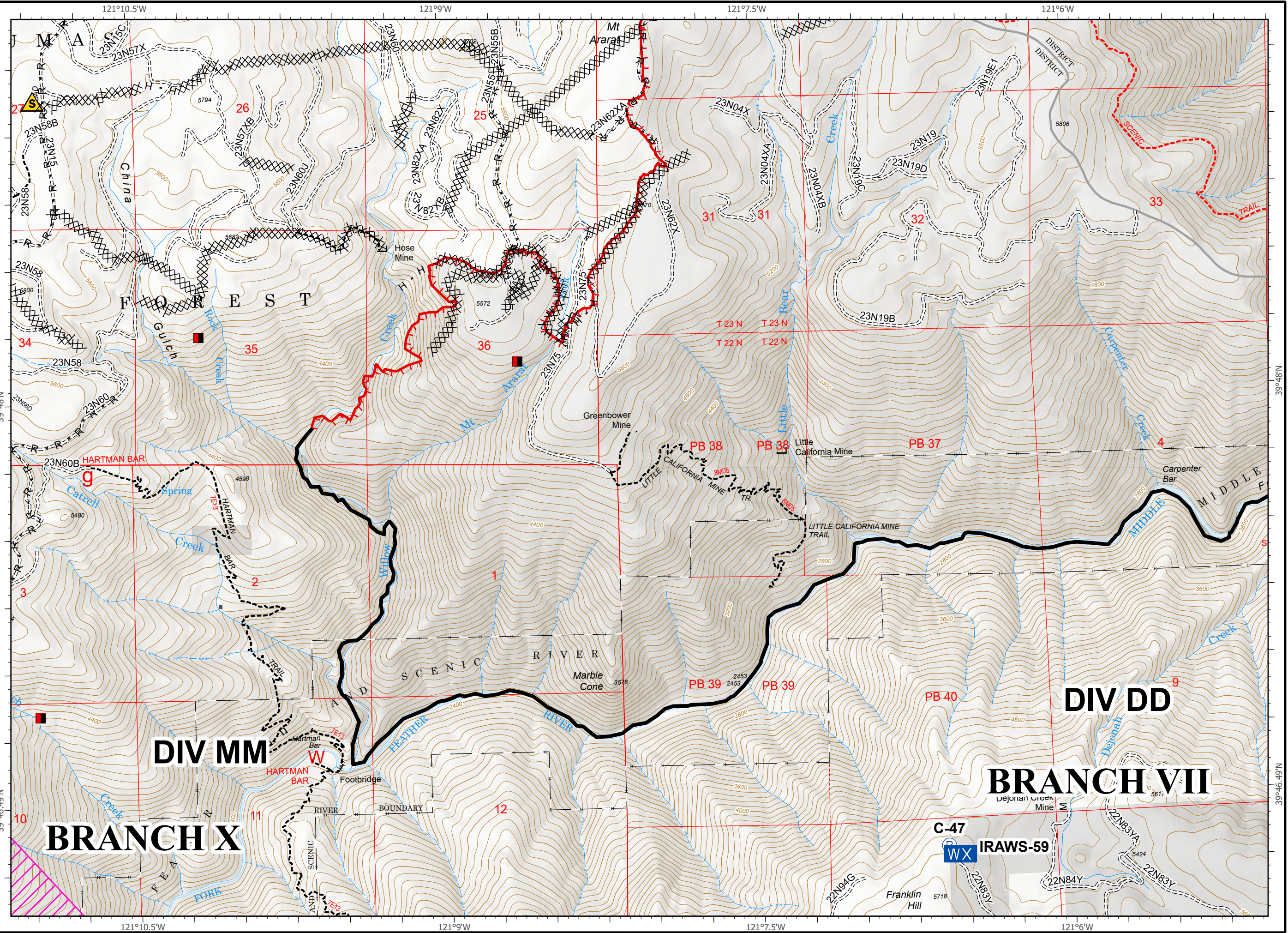


IAP Map Pack

North Complex
CA-PNF-001308
September 8, 2020

Index Page: G7







- Mobile Weather Unit
- Repeater
- Safety Zone
- Uncontrolled Fire Edge
- Contained Line
- Completed Dozer Line
- Completed Hand Line
- Road as Completed Line
- Building Footprint
- Mandatory Exclusion Area

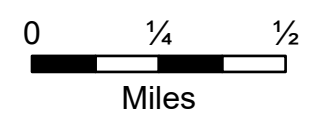
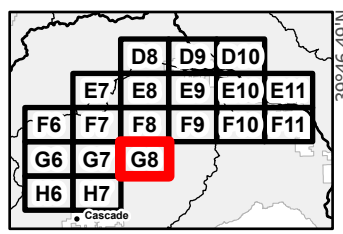
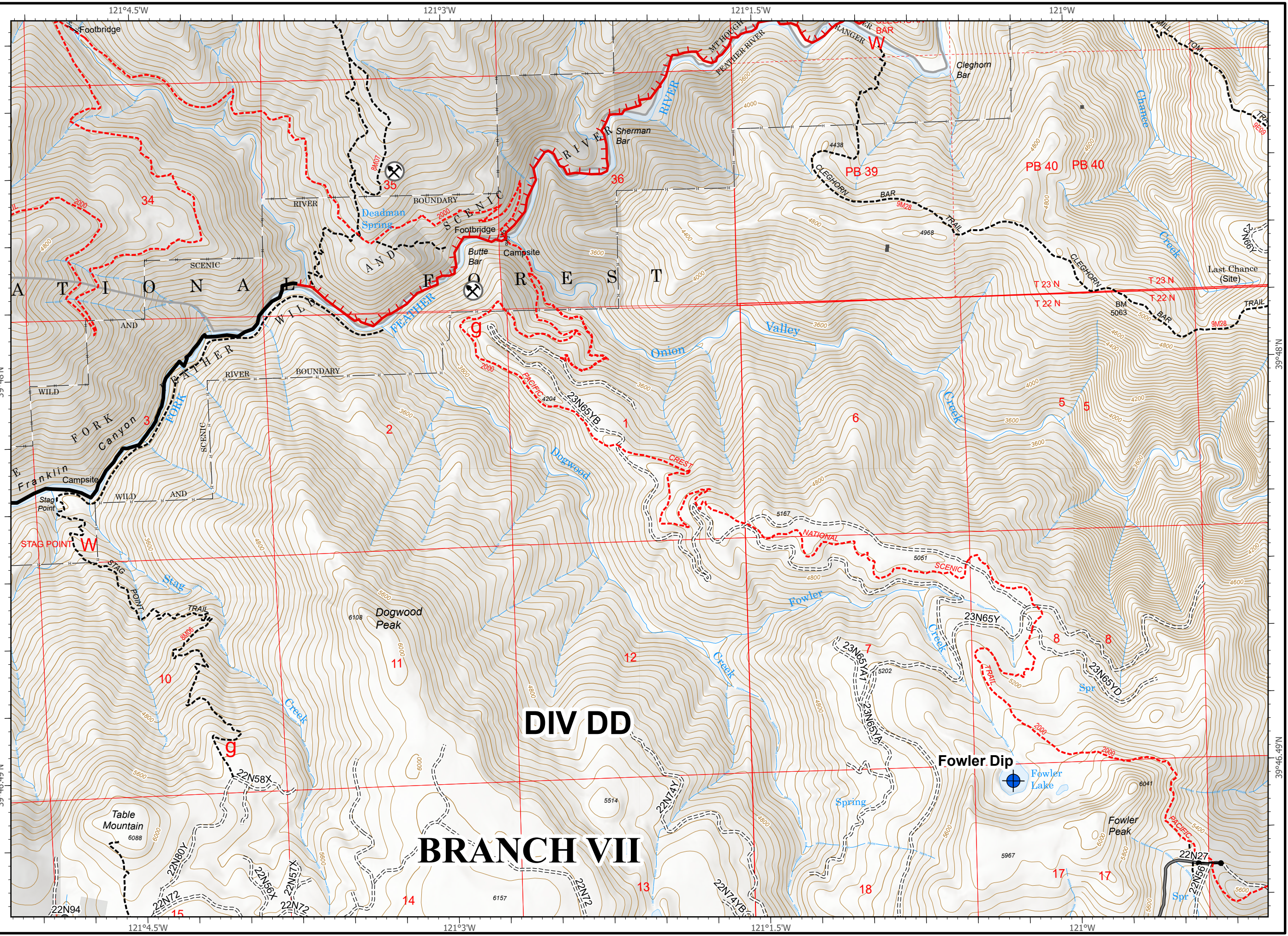


IAP Map Pack

North Complex
CA-PNF-001308
September 8, 2020

Index Page: G8



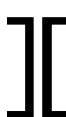




-  Dip Site
-  Uncontrolled Fire Edge
-  Contained Line
-  Building Footprint
-  Mine
-  SPI Gate

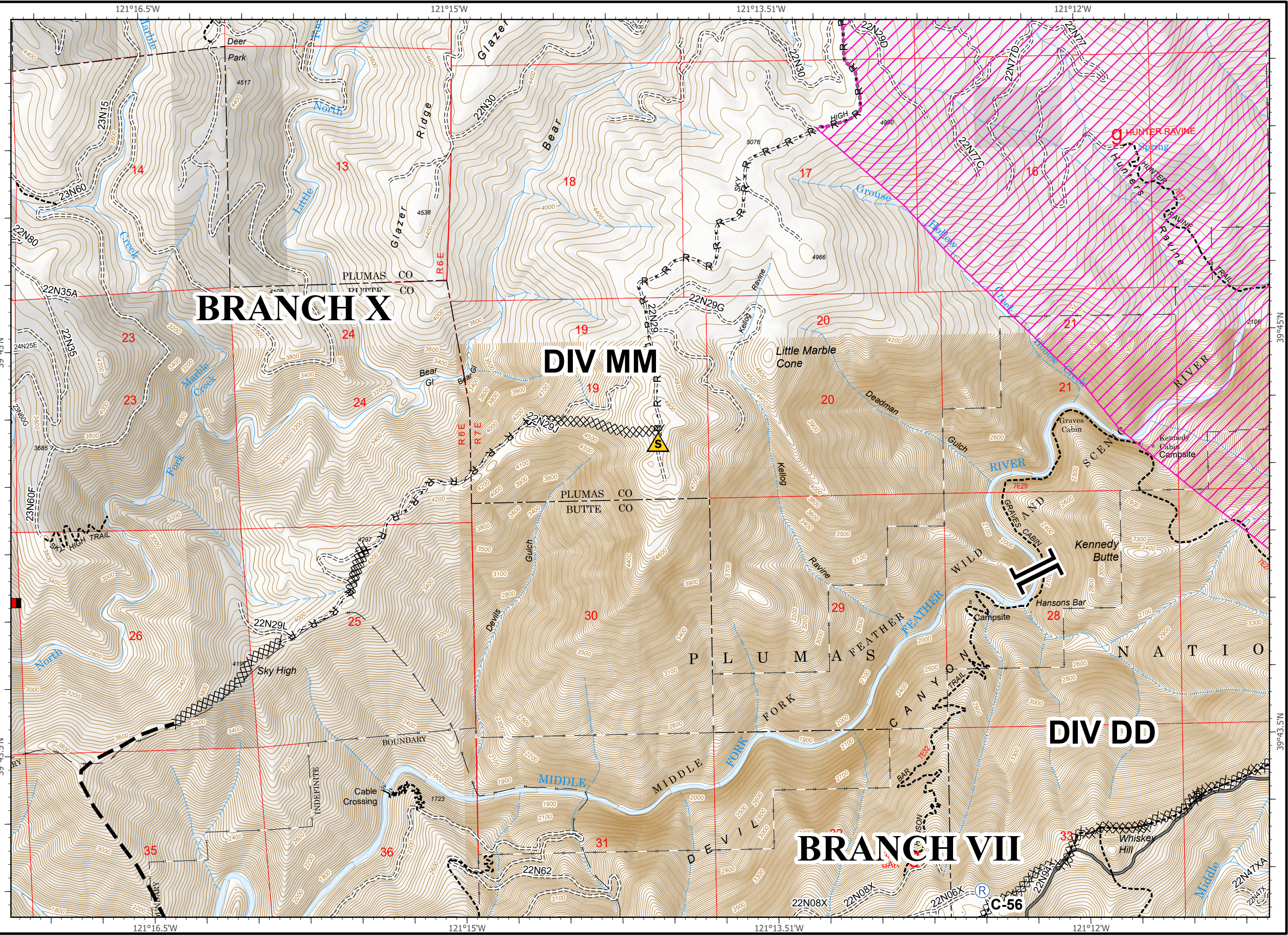


IAP Map Pack

North Complex
CA-PNF-001308
September 8, 2020

Index Page: H6

-  Repeater
-  Safety Zone
-  Branch Break
-  Completed Dozer Line
-  Road as Completed Line
-  Planned Fire Line
-  Mandatory Exclusion Area







	D8	D9	D10			
	E7	E8	E9	E10	E11	
	F6	F7	F8	F9	F10	F11
	G6	G7	G8			
	H6	H7				

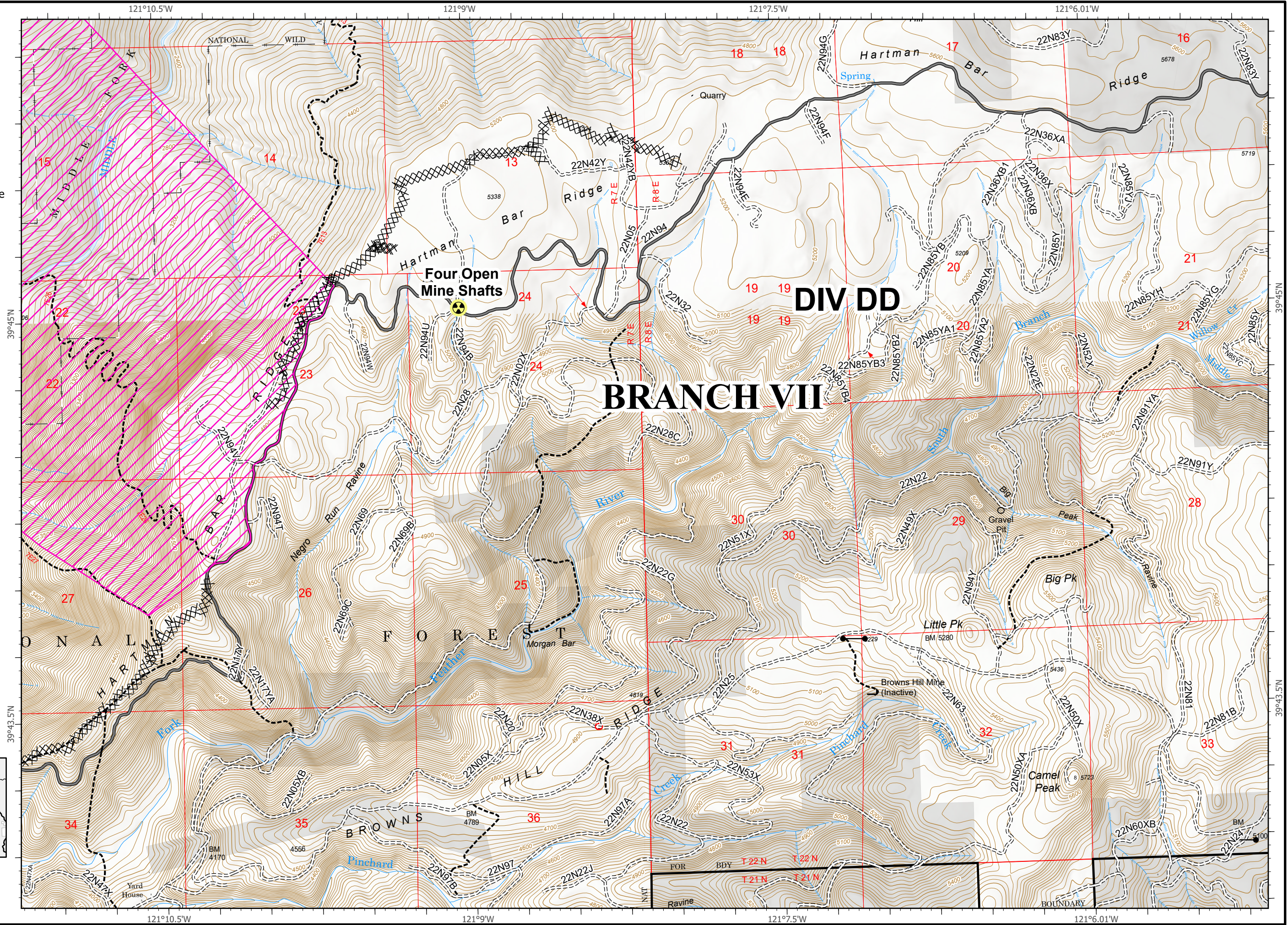


IAP Map Pack

North Complex
CA-PNF-001308
September 8, 2020

Index Page: H7

-  Hazard
-  Completed Dozer Line
-  Road as Completed Line
-  SPI Gate



	D8	D9	D10			
	E7	E8	E9	E10	E11	
	F6	F7	F8	F9	F10	F11
	G6	G7	G8			
	H6	H7				

