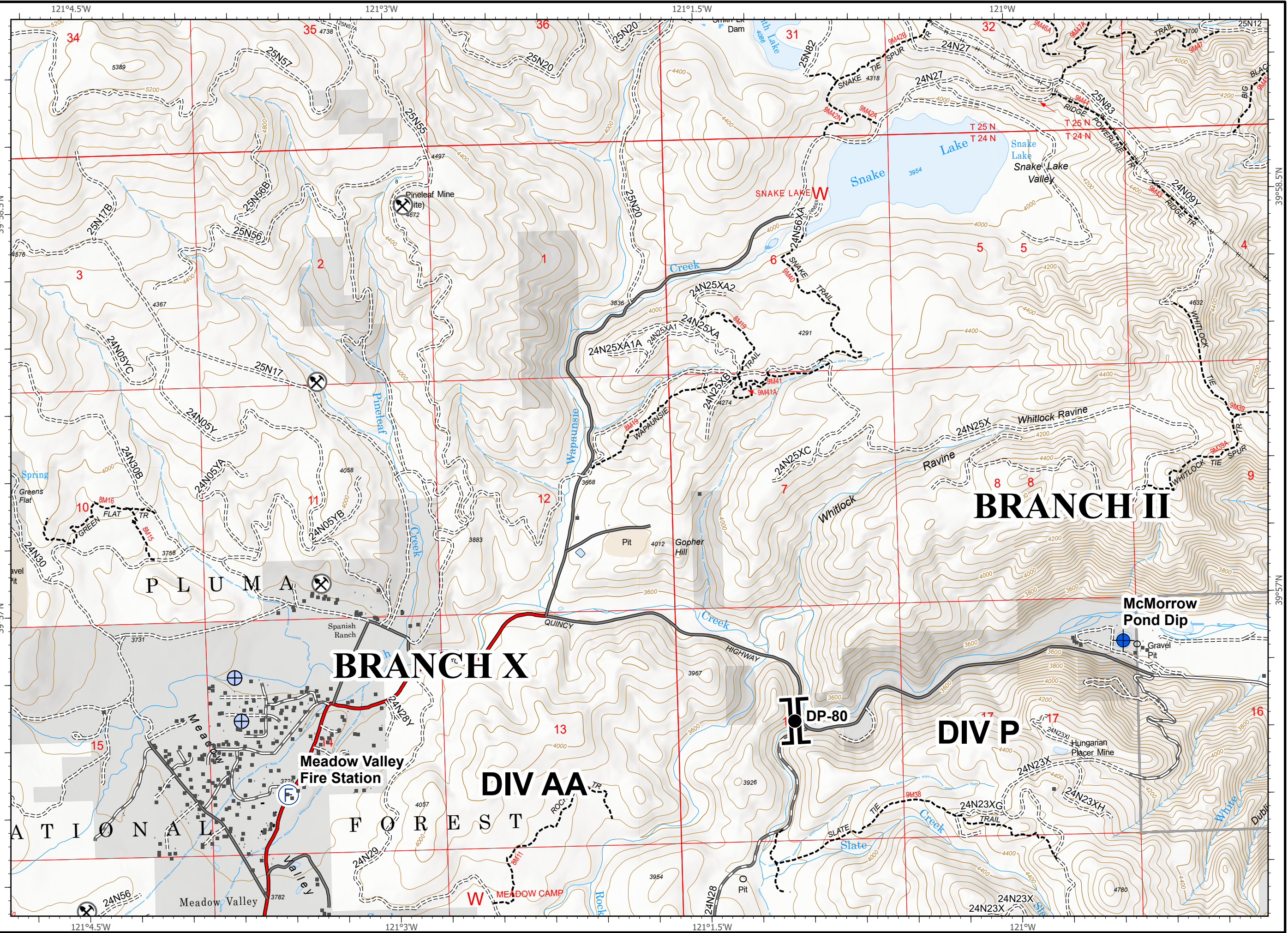


IAP Map Pack

North Complex
CA-PNF-001308
September 8, 2020

Index Page: D8

- Dip Site
- Drop Point
- Fire Station
- Water Development or Draft Site
- Branch Break
- Building Footprint
- Mine



IAP Map Pack

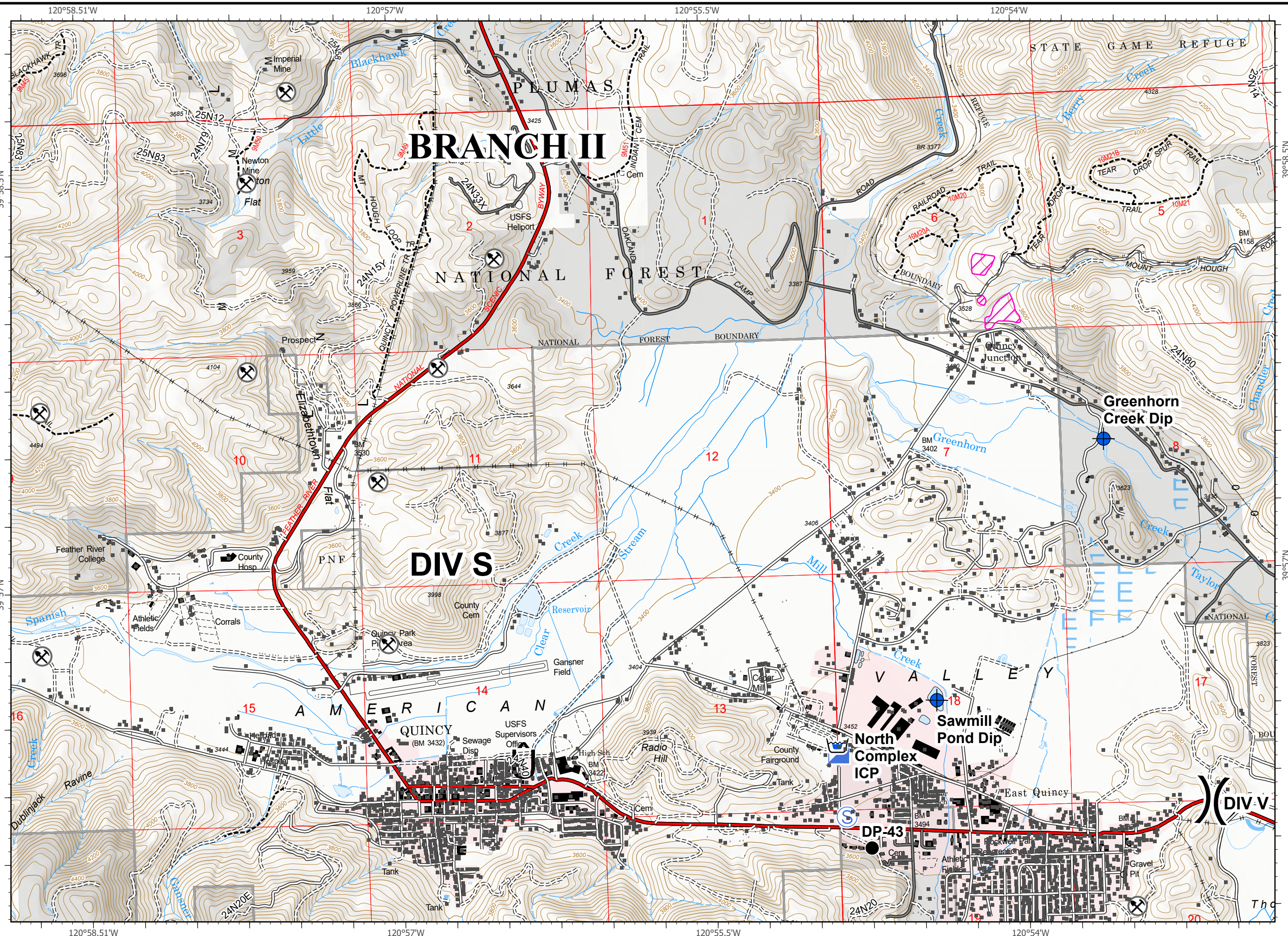
North Complex
CA-PNF-001308
September 8, 2020

Index Page: D9

-  Dip Site
-  Drop Point
-  Incident Command Post
-  Staging Area
-  Division Break
-  Completed Dozer Line
-  Building Footprint
-  Mine



	D8	D9	D10		
E7	E8	E9	E10	E11	
F6	F7	F8	F9	F10	F11
G6	G7	G8			
H6	H7				

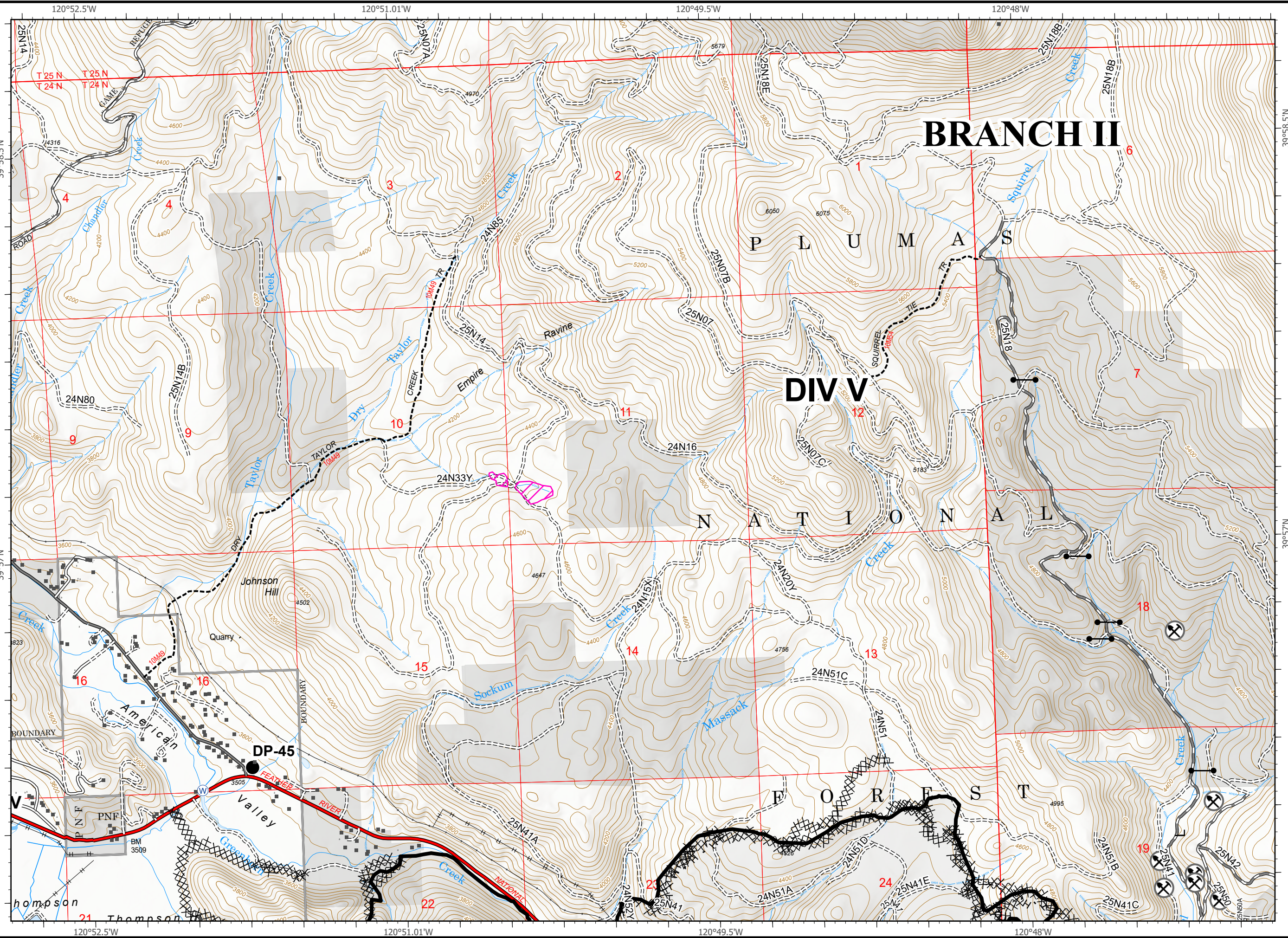
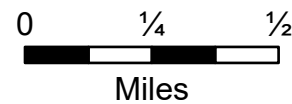
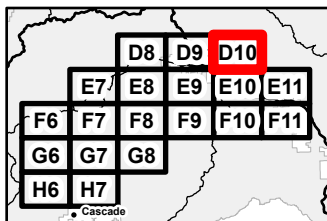


IAP Map Pack

North Complex
CA-PNF-001308
September 8, 2020

Index Page: D10

- Drop Point
- Ⓜ Water Source
- ▬ Contained Line
- ⌘⌘ Completed Dozer Line
- H - Completed Hand Line
- Building Footprint
- ⊗ Mine
- SPI Gate

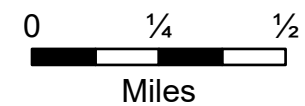
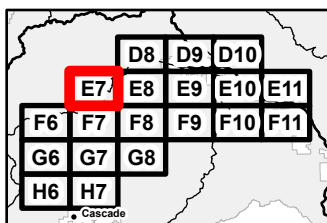
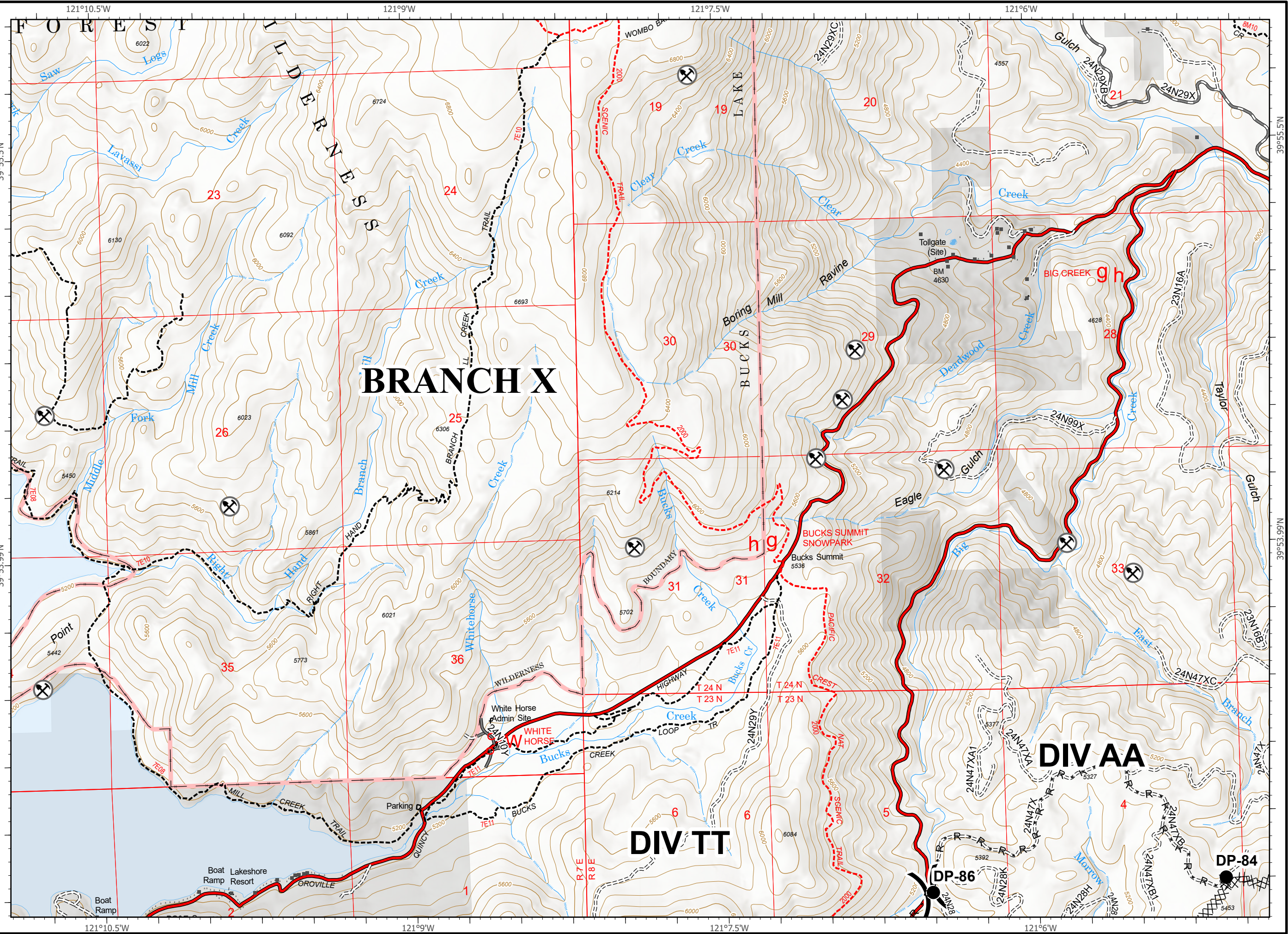


IAP Map Pack

North Complex
CA-PNF-001308
September 8, 2020

Index Page: E7

- Drop Point
- ⎵ Division Break
- ⊗ ⊗ Completed Dozer Line
- R Road as Completed Line
- Building Footprint
- ⊗ Mine

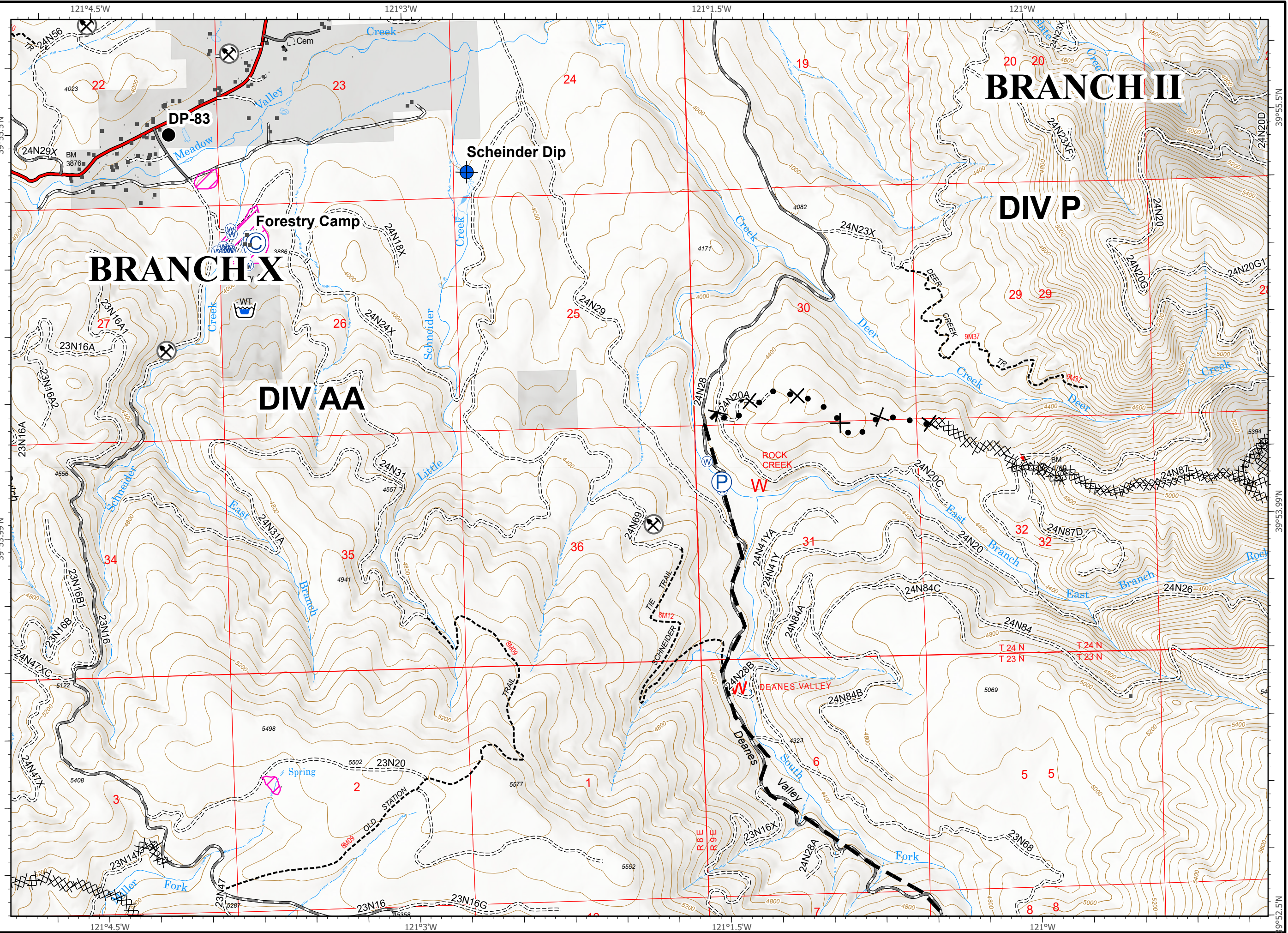
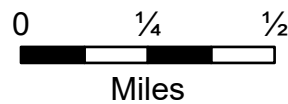
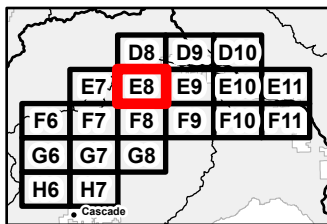


IAP Map Pack

North Complex
CA-PNF-001308
September 8, 2020

Index Page: E8

- Camp
- Dip Site
- Drop Point
- Water Source
- Completed Dozer Line
- Proposed Dozer Line
- Planned Fire Line
- Building Footprint
- Mine



BRANCH II

DIV P

BRANCH X

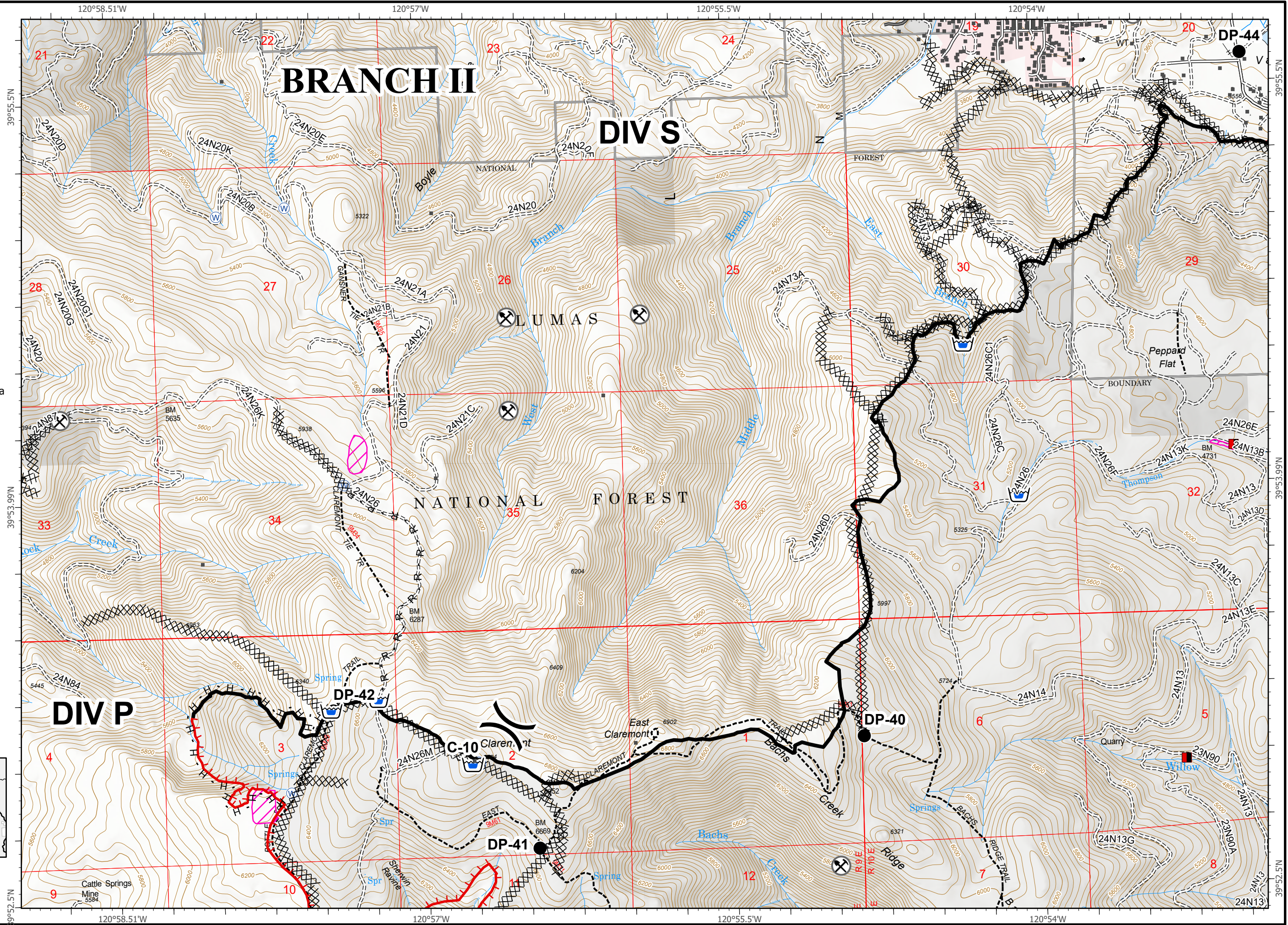
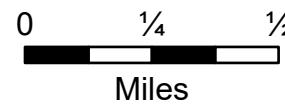
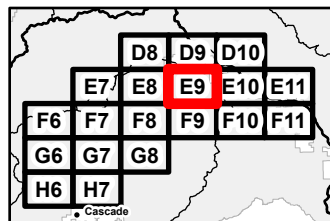
DIV AA

IAP Map Pack

North Complex
CA-PNF-001308
September 8, 2020

Index Page: E9

- Drop Point
- Ⓡ Repeater
- Ⓜ Water Source
- ⎓ Division Break
- Uncontrolled Fire Edge
- Contained Line
- ⓧⓧ Completed Dozer Line
- H - Completed Hand Line
- R Road as Completed Line
- Building Footprint
- Mandatory Exclusion Area
- ⓧ Mine

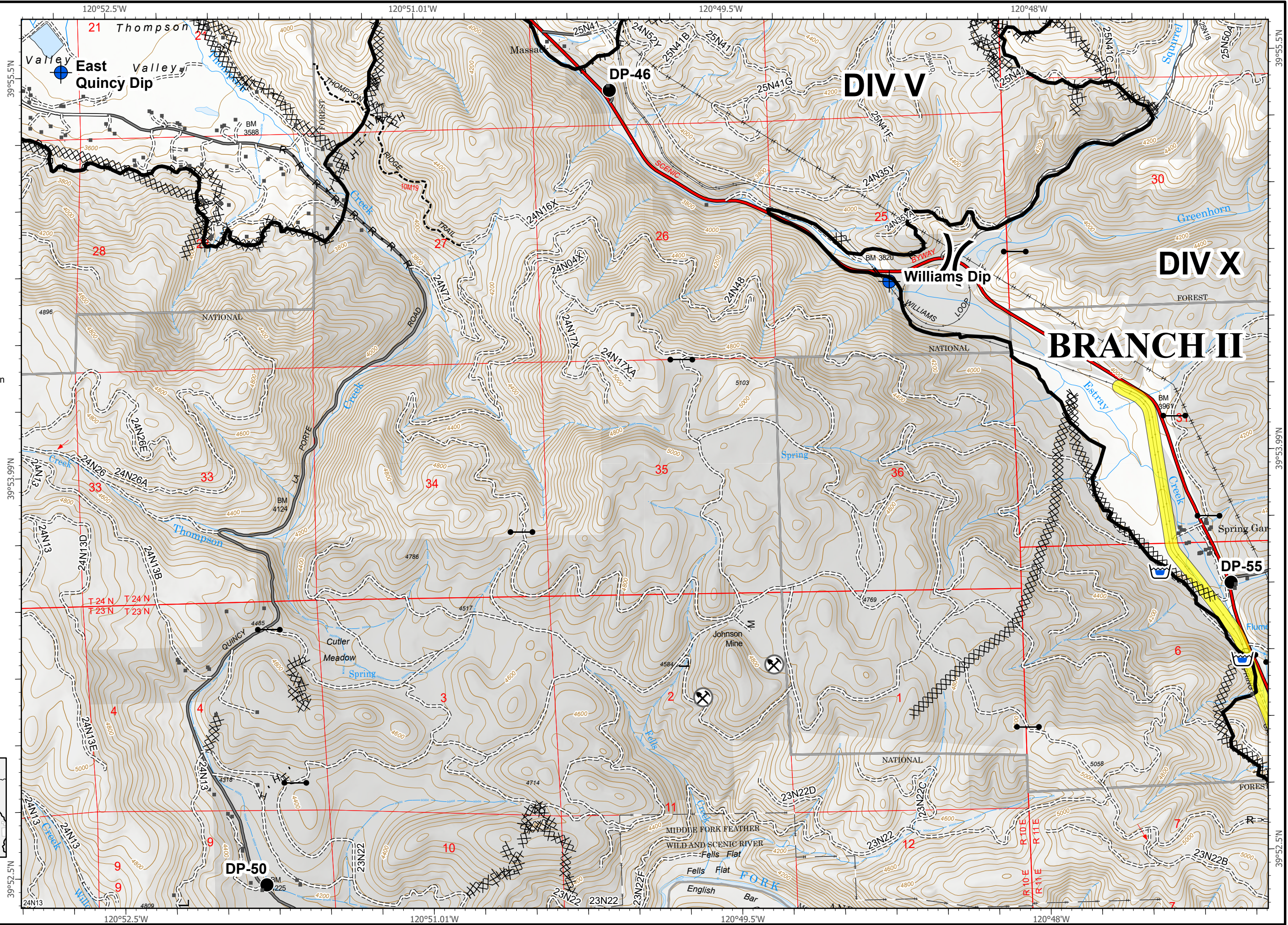
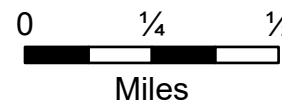
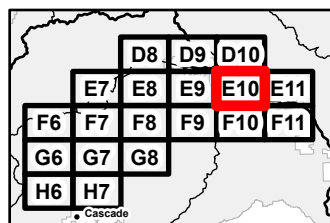


IAP Map Pack

North Complex
CA-PNF-001308
September 8, 2020

Index Page: E10

- Dip Site
- Drop Point
- Division Break
- Contained Line
- Completed Dozer Line
- Completed Hand Line
- Road as Completed Line
- Building Footprint
- Mine
- SPI Gate
- Union Pacific Special Protection

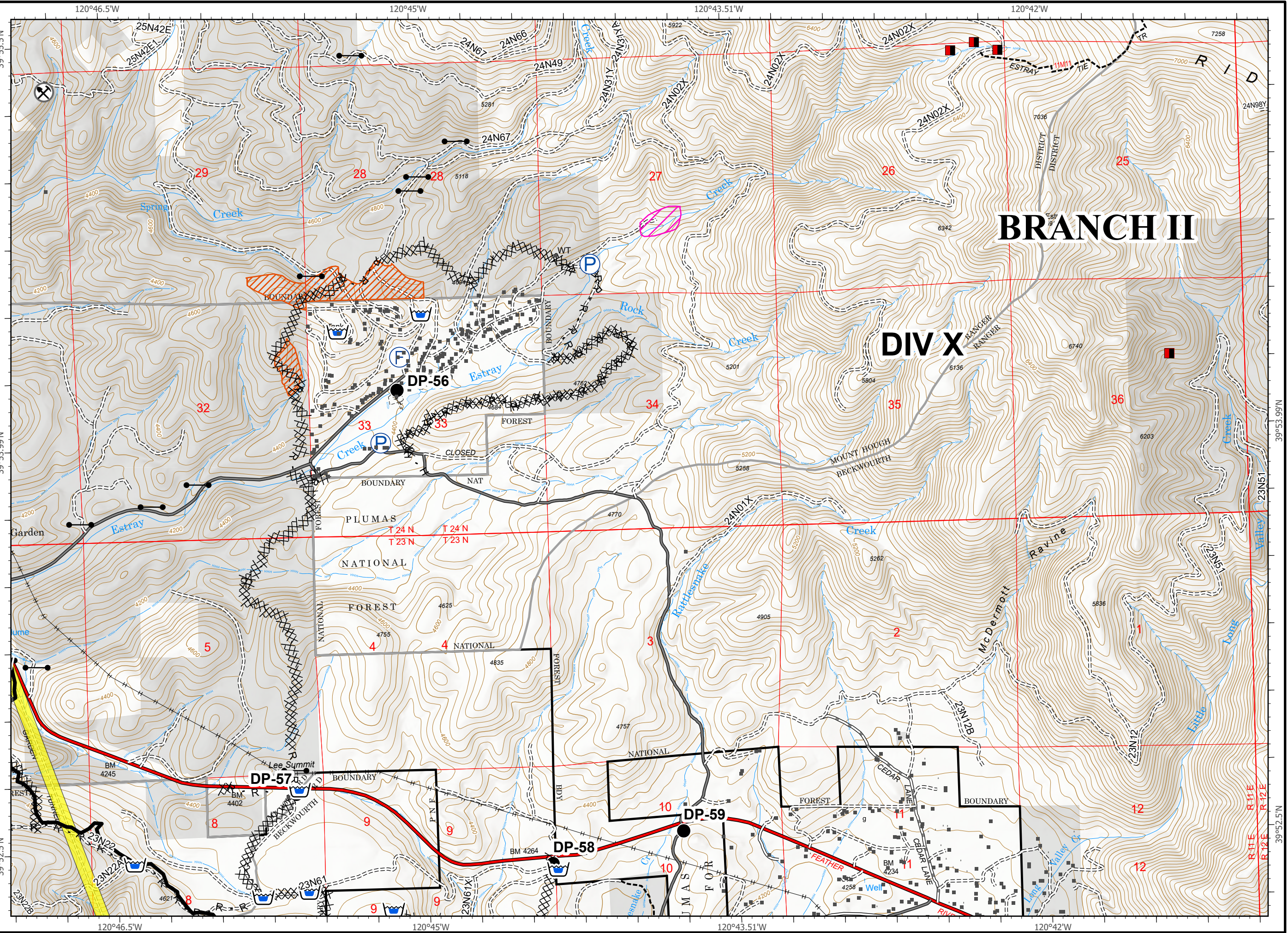


IAP Map Pack

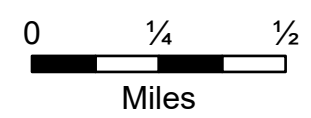
North Complex
CA-PNF-001308
September 8, 2020

Index Page: E11

- Drop Point
- ⓕ Fire Station
- ▬ Contained Line
- ⊗ Completed Dozer Line
- H Completed Hand Line
- R Road as Completed Line
- Building Footprint
- Mandatory Exclusion Area
- ⊗ Mine
- SPI Gate
- Union Pacific Special Protection



	D8	D9	D10		
	E7	E8	E9	E10	
F6	F7	F8	F9	F10	F11
G6	G7	G8			
H6	H7				

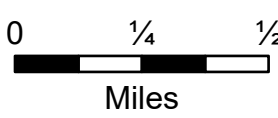
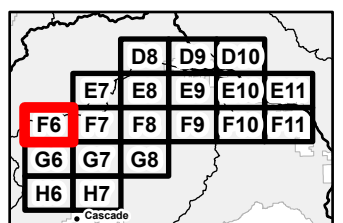
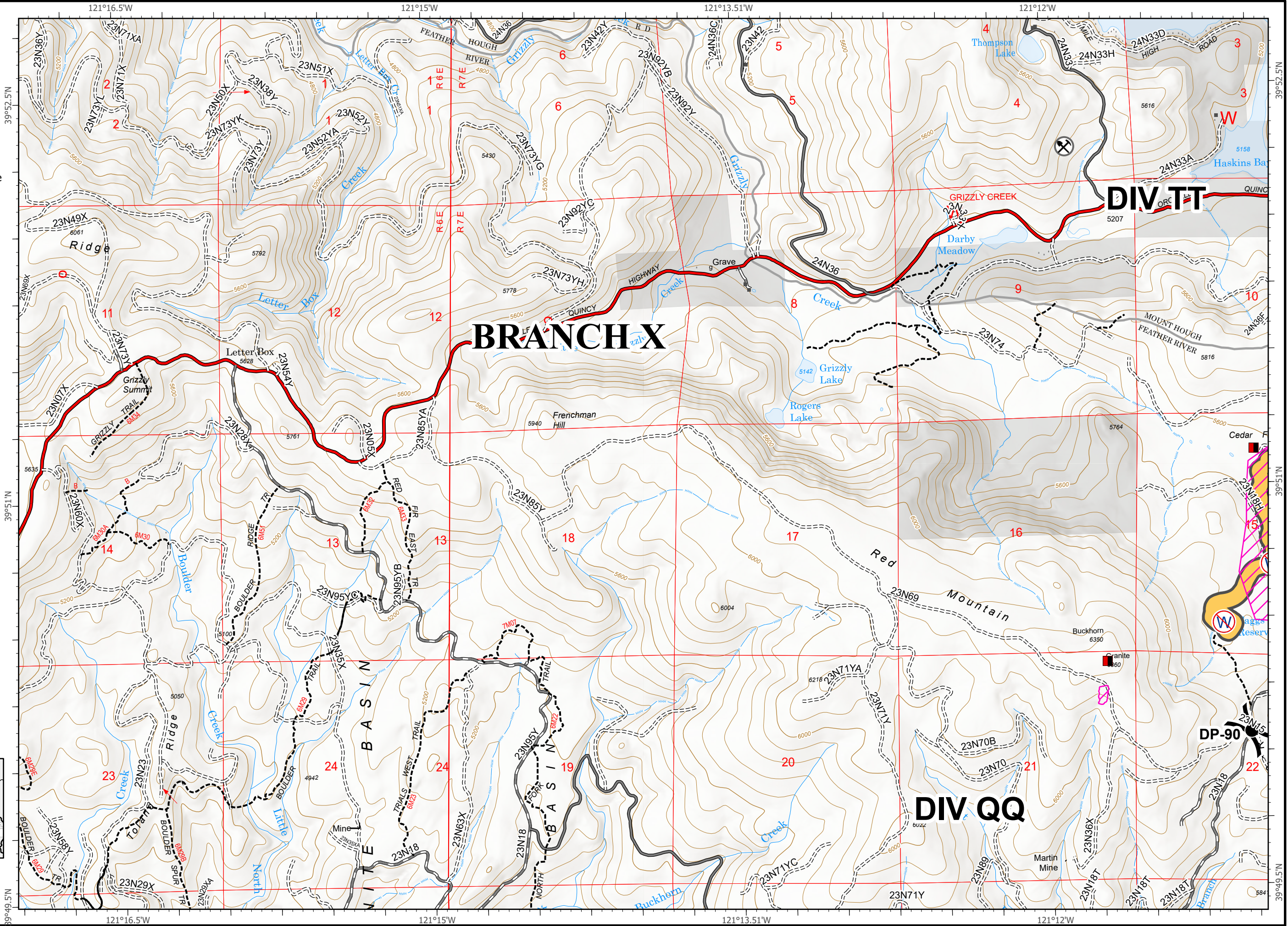


IAP Map Pack

North Complex
CA-PNF-001308
September 8, 2020

Index Page: F6

- Drop Point
- ⊘ Restricted Water Source
- ⎓ Division Break
- R Road as Completed Line
- Building Footprint
- Mandatory Exclusion Area
- ⚡ Mine
- 🟡 Willow Creek Avoidance

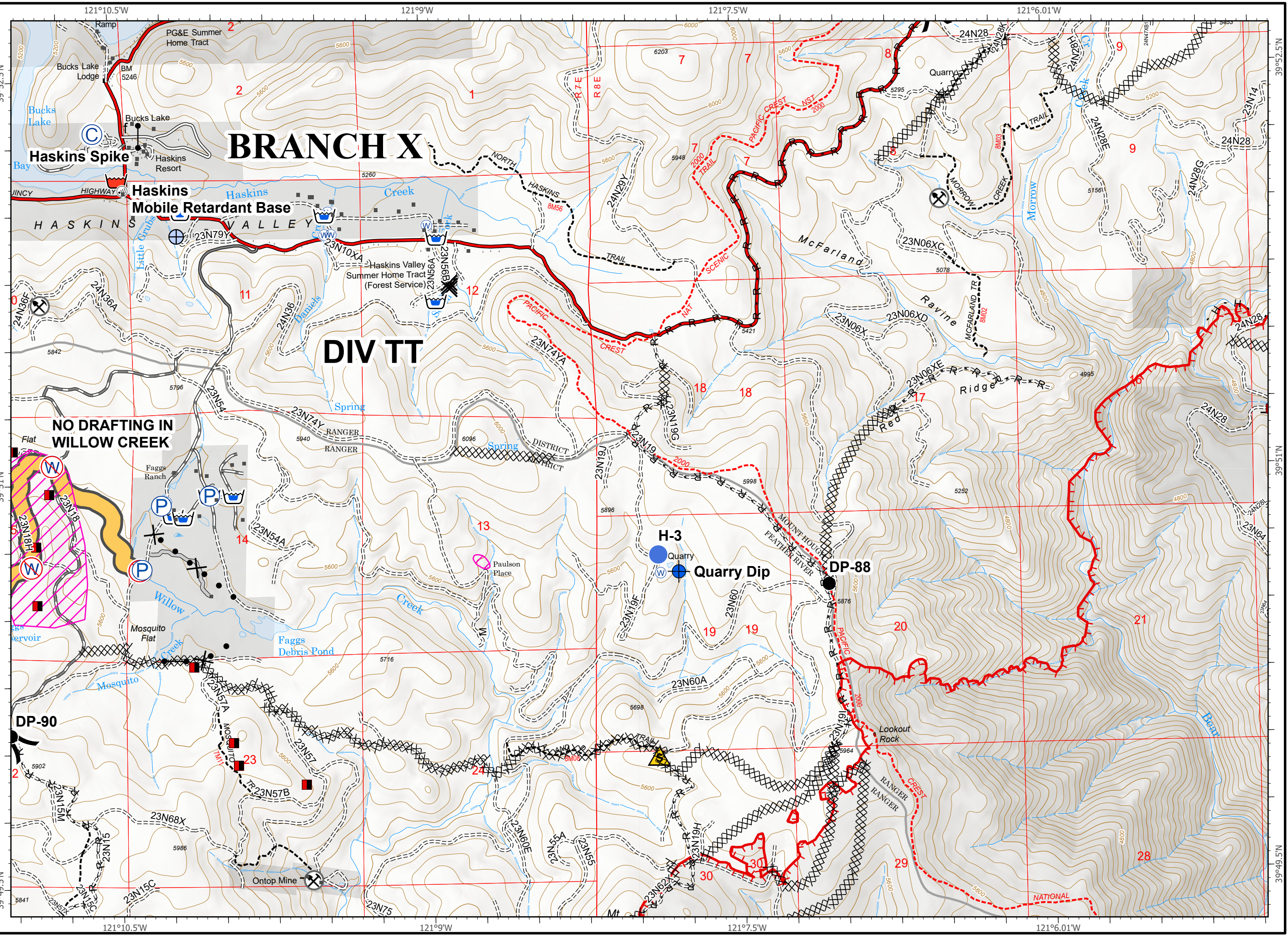
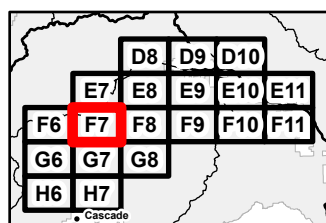


IAP Map Pack

North Complex
CA-PNF-001308
September 8, 2020

Index Page: F7

- Camp
- Closure
- Dip Site
- Drop Point
- Gate
- Helispot
- Cell Coverage
- Retardant/Mud Pit
- Safety Zone
- Water Source
- Restricted Water Source
- Water Development or Draft Site
- Division Break
- Uncontrolled Fire Edge
- Completed Dozer Line
- Completed Hand Line
- Road as Completed Line
- Access or Improved Road
- Proposed Dozer Line
- Building Footprint
- Mandatory Exclusion Area
- Mine
- Willow Creek Avoidance

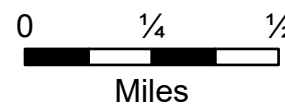
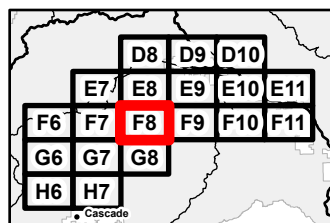
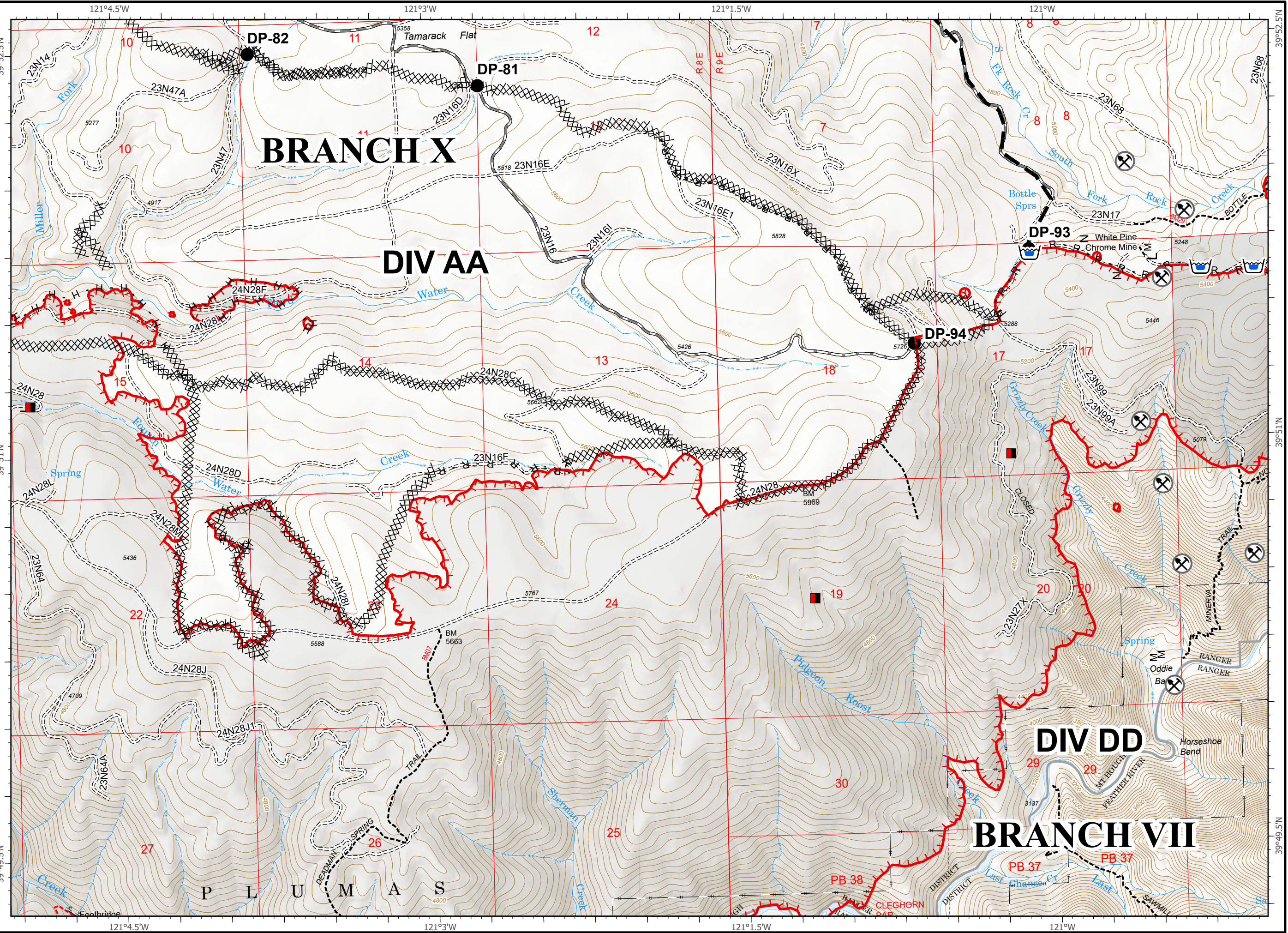


IAP Map Pack

North Complex
CA-PNF-001308
September 8, 2020

Index Page: F8








- Drop Point
- ▬ Uncontrolled Fire Edge
- XX XX Completed Dozer Line
- H - Completed Hand Line
- R Road as Completed Line
- ▬ Planned Fire Line
- Mandatory Exclusion Area
- ⊗ Mine

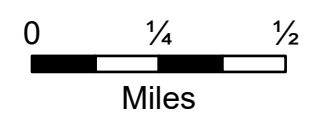
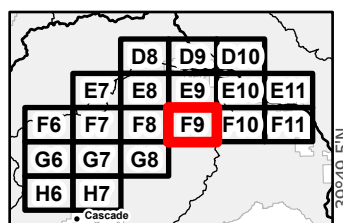
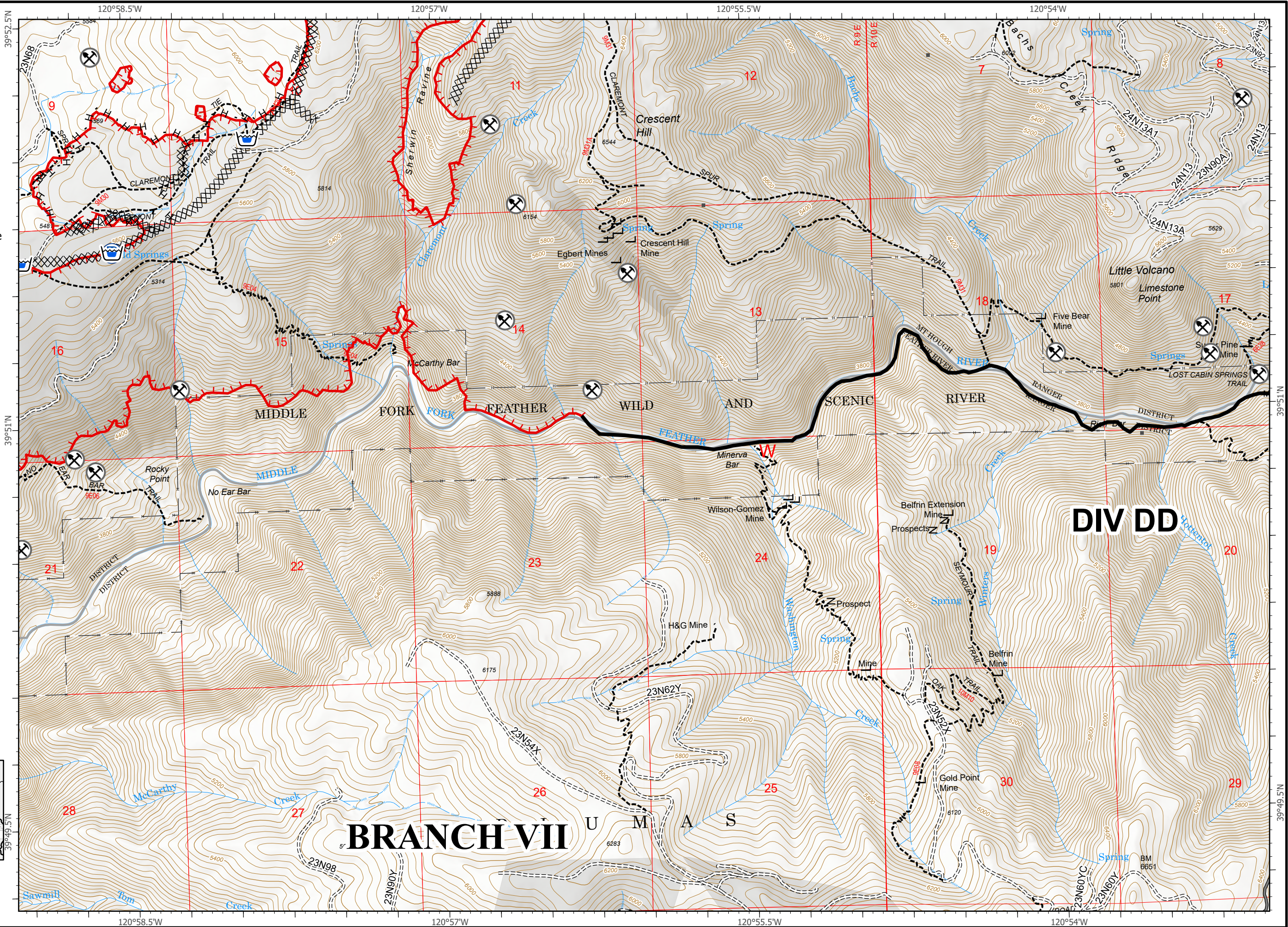


IAP Map Pack

North Complex
CA-PNF-001308
September 8, 2020

Index Page: F9

-  Uncontrolled Fire Edge
-  Contained Line
-  Completed Dozer Line
-  Completed Hand Line
-  Road as Completed Line
-  Building Footprint
-  Mine

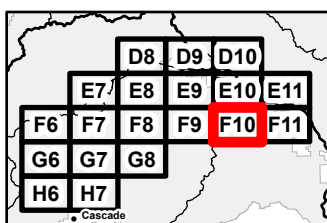
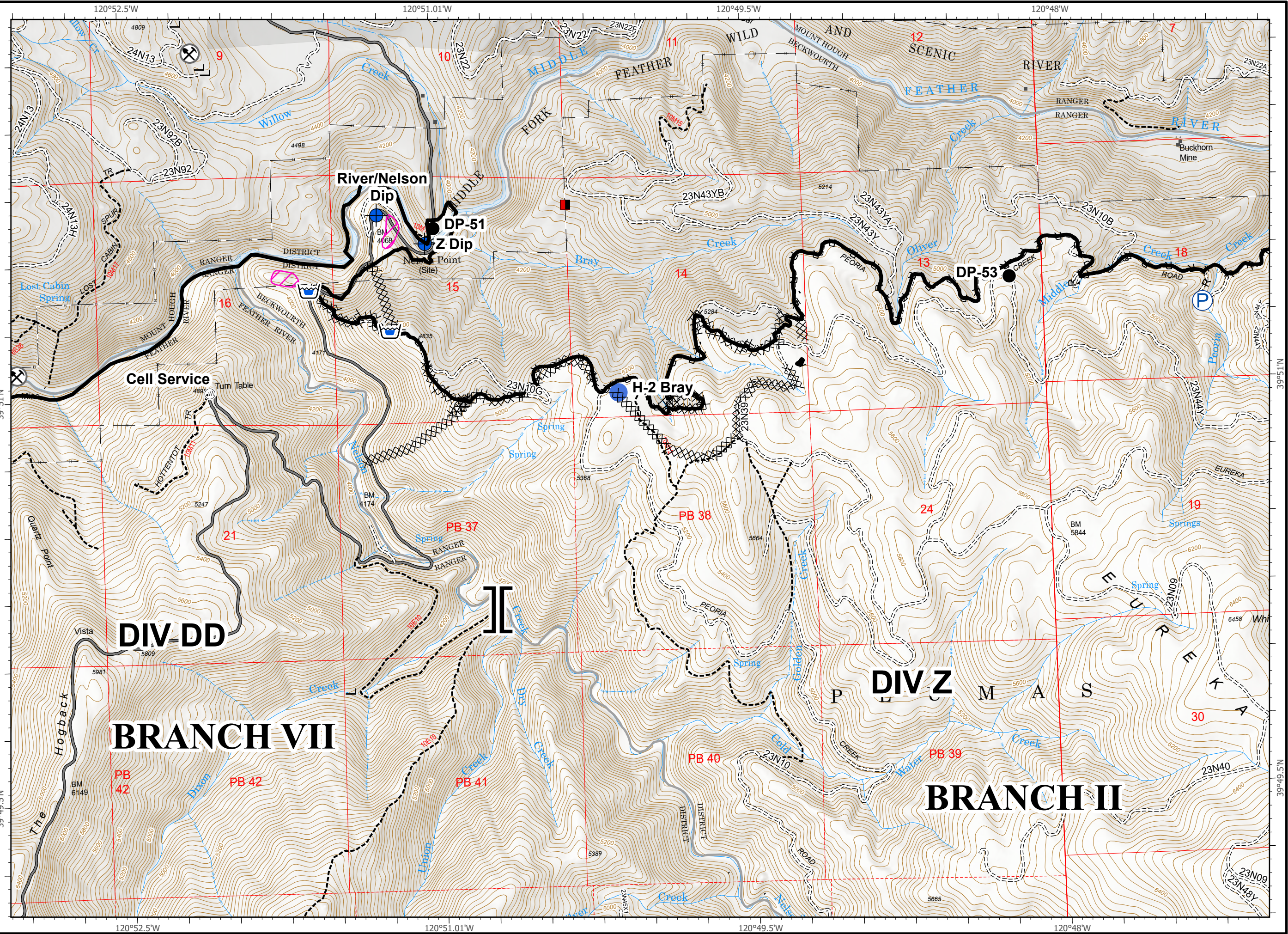


IAP Map Pack

North Complex
CA-PNF-001308
September 8, 2020

Index Page: F10















- Dip Site
- Drop Point
- Helispot
- Cell Coverage
- Branch Break
- Contained Line
- Completed Dozer Line
- Completed Hand Line
- Road as Completed Line
- Building Footprint
- Mandatory Exclusion Area
- Mine

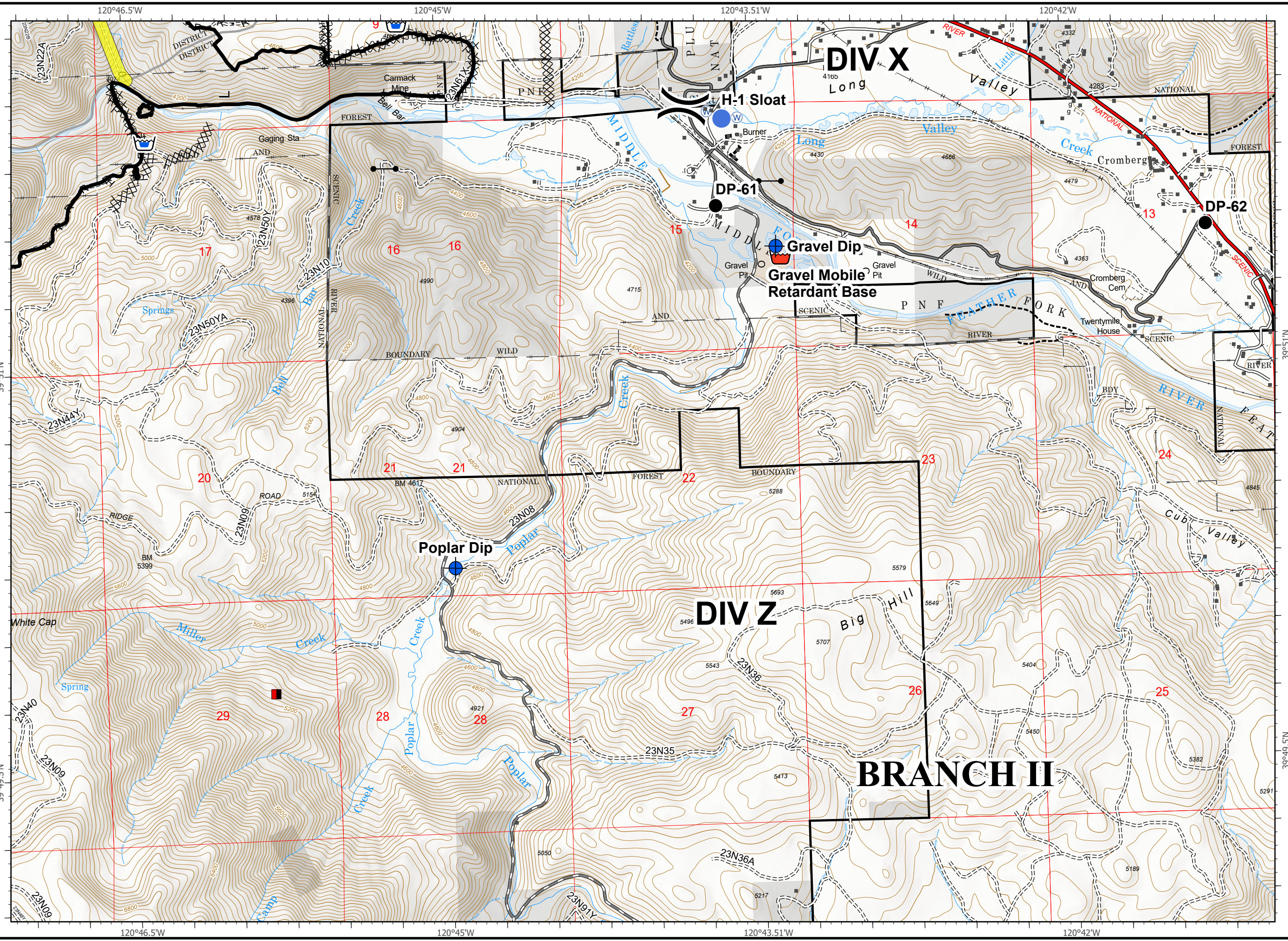
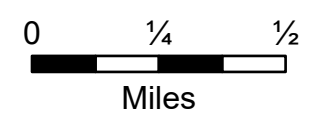
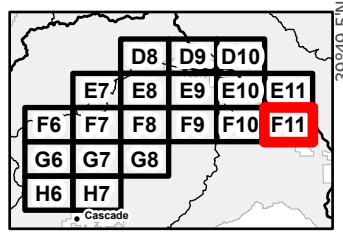


IAP Map Pack

North Complex
CA-PNF-001308
September 8, 2020

Index Page: F11

-  Dip Site
-  Drop Point
-  Helispot
-  Retardant/Mud Pit
-  Water Source
-  Division Break
-  Contained Line
-  Completed Dozer Line
-  Completed Hand Line
-  Road as Completed Line
-  Building Footprint
-  Mandatory Exclusion Area
-  SPI Gate
-  Union Pacific Special Protection

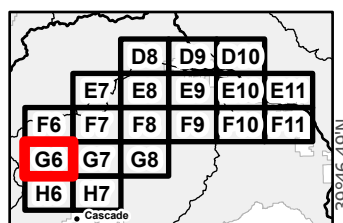
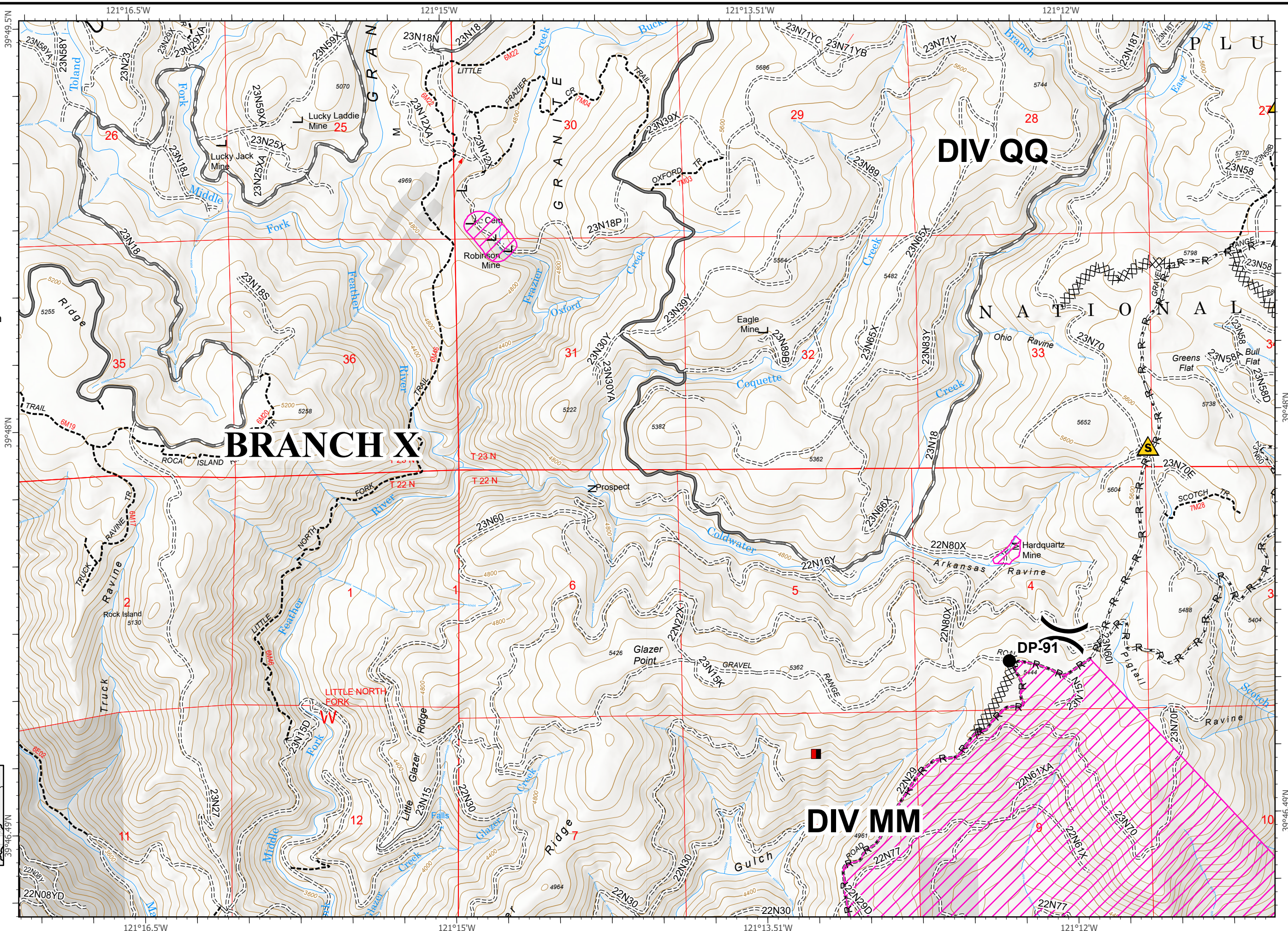


IAP Map Pack

North Complex
CA-PNF-001308
September 8, 2020

Index Page: G6









- Drop Point
- ▲ Safety Zone
- ⊙ Water Source
- ⎓ Division Break
- ⌘⌘ Completed Dozer Line
- R Road as Completed Line
- Mandatory Exclusion Area

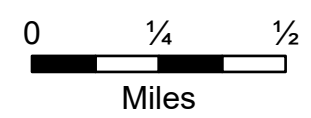
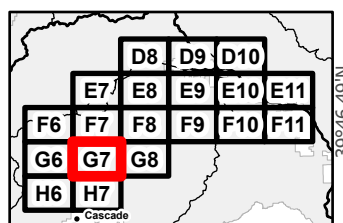
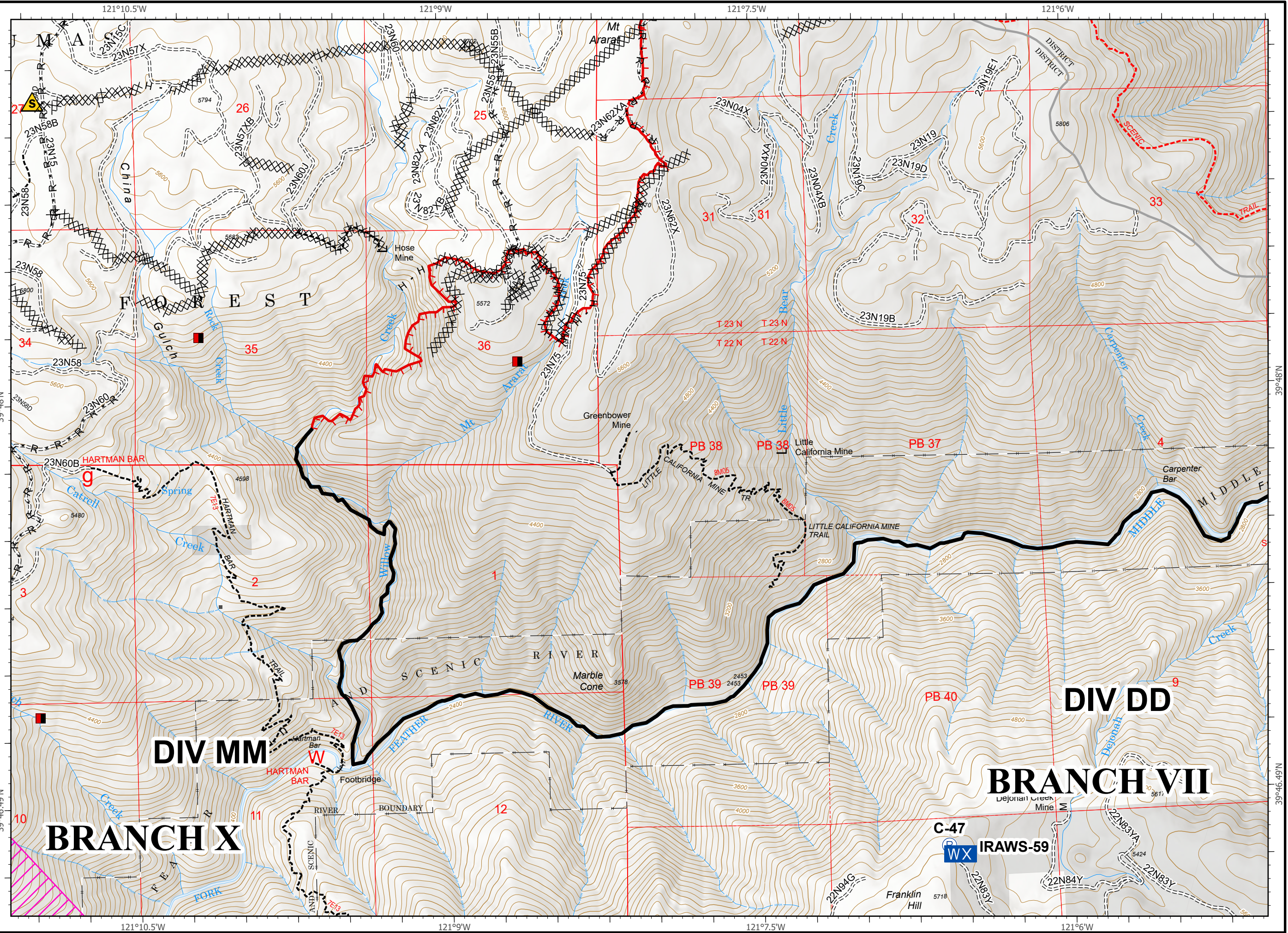


IAP Map Pack

North Complex
CA-PNF-001308
September 8, 2020

Index Page: G7







-  Mobile Weather Unit
-  Repeater
-  Safety Zone
-  Uncontrolled Fire Edge
-  Contained Line
-  Completed Dozer Line
-  Completed Hand Line
-  Road as Completed Line
-  Building Footprint
-  Mandatory Exclusion Area

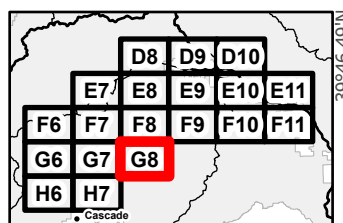
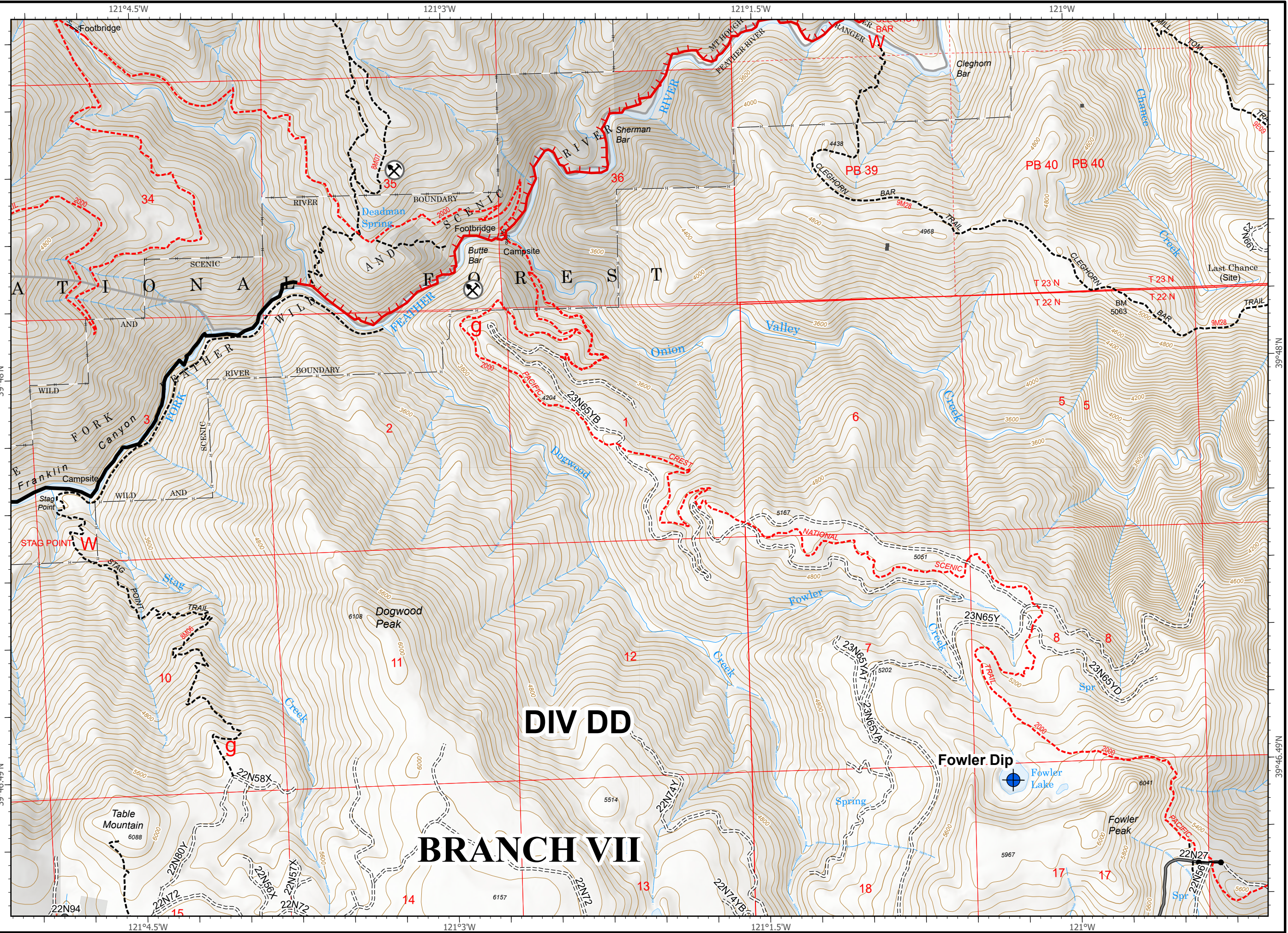


IAP Map Pack

North Complex
CA-PNF-001308
September 8, 2020

Index Page: G8



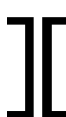




-  Dip Site
-  Uncontrolled Fire Edge
-  Contained Line
-  Building Footprint
-  Mine
-  SPI Gate

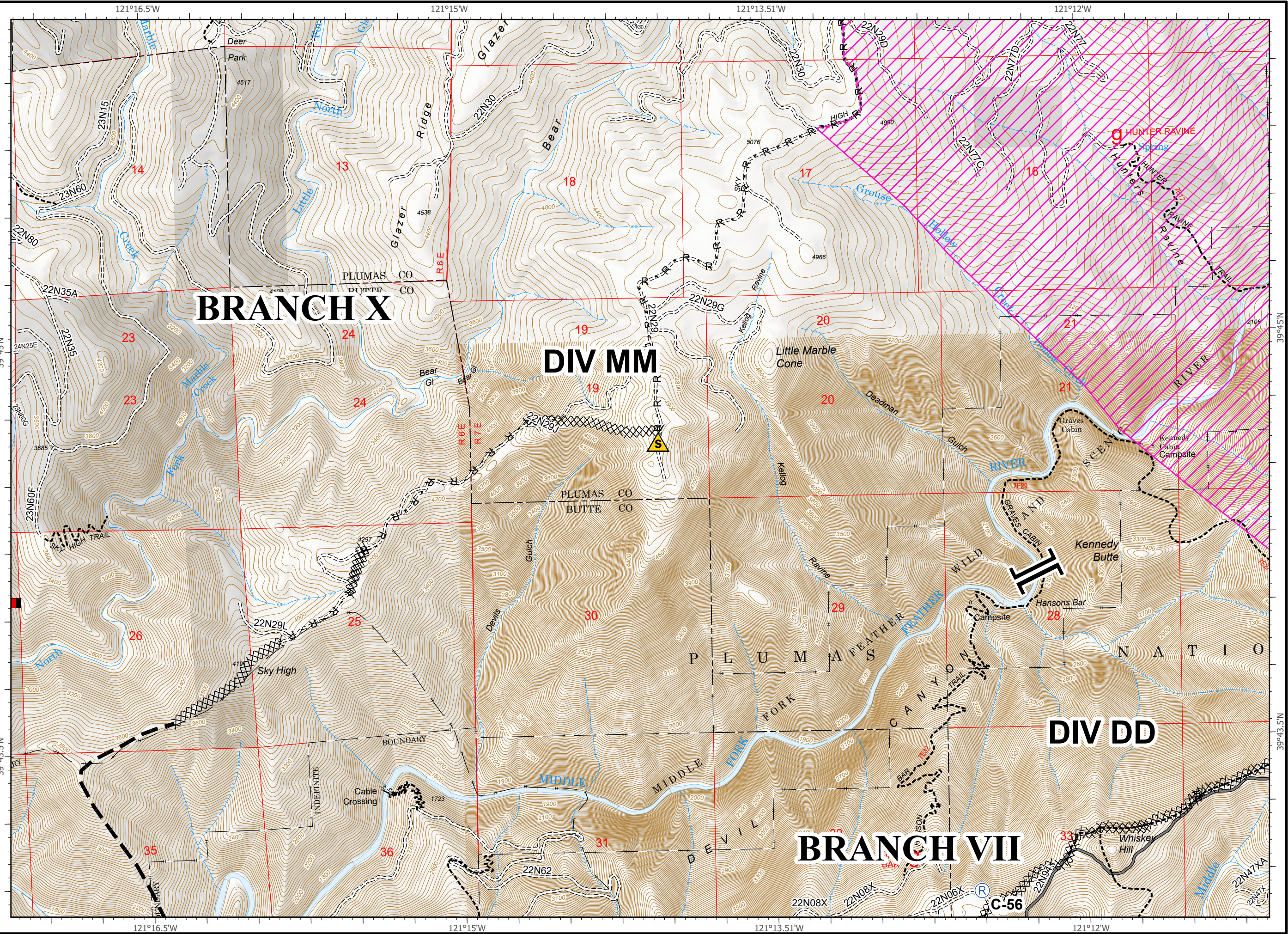


IAP Map Pack

North Complex
CA-PNF-001308
September 8, 2020

Index Page: H6

-  Repeater
-  Safety Zone
-  Branch Break
-  Completed Dozer Line
-  Road as Completed Line
-  Planned Fire Line
-  Mandatory Exclusion Area



BRANCH X

DIV MM

DIV DD

BRANCH VII





	D8	D9	D10			
	E7	E8	E9	E10	E11	
	F6	F7	F8	F9	F10	F11
	G6	G7	G8			
	H6	H7				

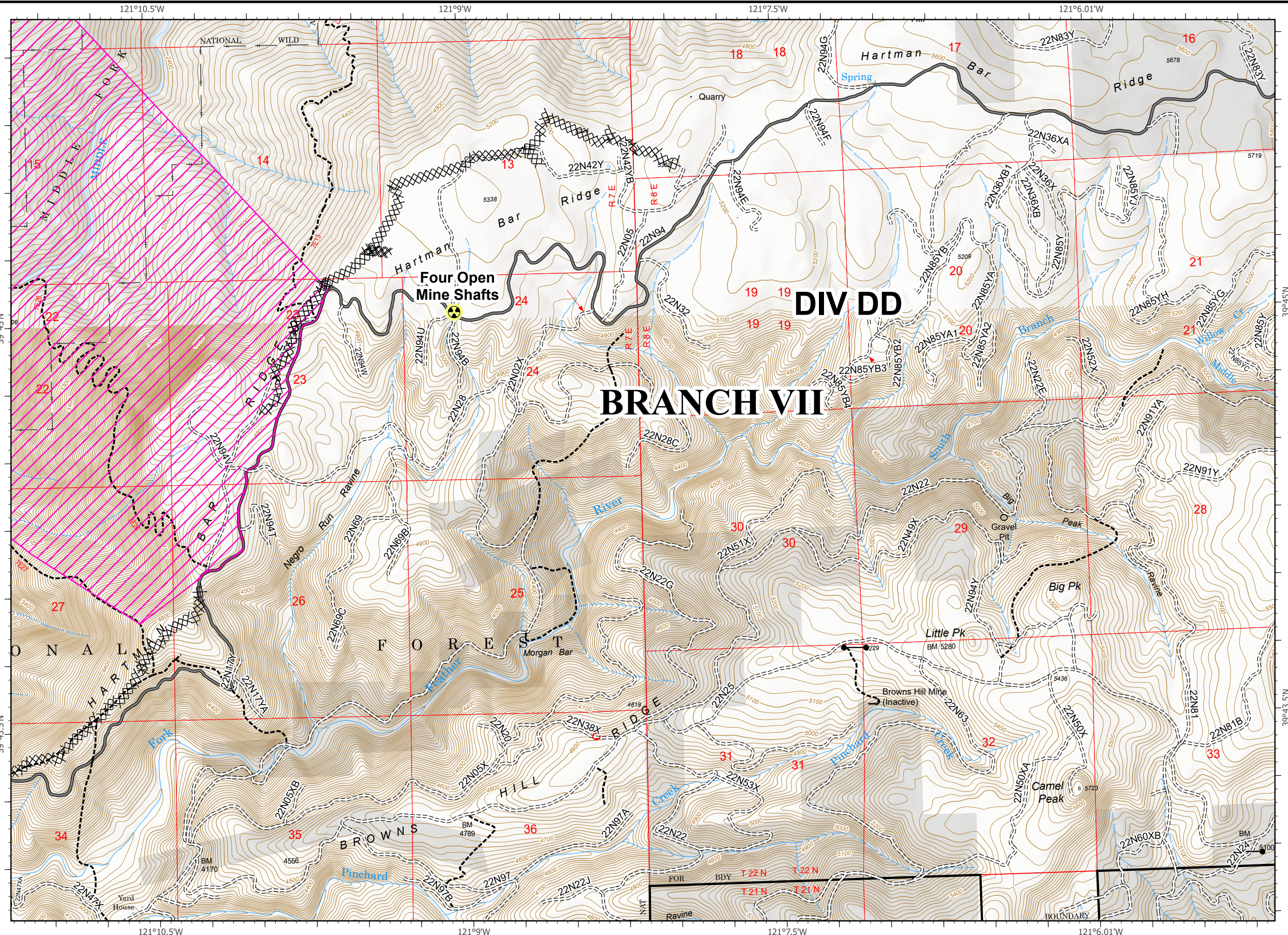


IAP Map Pack

North Complex
CA-PNF-001308
September 8, 2020

Index Page: H7

-  Hazard
-  Completed Dozer Line
-  Road as Completed Line
-  SPI Gate



DIV DD
BRANCH VII



	D8	D9	D10			
	E7	E8	E9	E10	E11	
	F6	F7	F8	F9	F10	F11
	G6	G7	G8			
	H6	H7				

